

MISSOURI

House Redistricting Plan

Appellate Apportionment Commission

FILING



November 30, 2011

Blank page

**Lisa White Hardwick, Chair
Roy L. Richter, Vice Chair
Don E. Burrell, Jr.
Robert G. Dowd, Jr.
Nancy Steffen Rahmeyer
James E. Welsh**



Redistricting Office
Jefferson State Office Building
Room 1310
Jefferson City, MO 65101
(573) 751-1319

State of Missouri
**APPELLATE APPORTIONMENT
COMMISSION**

NOV 30 2011

The Honorable Robin Carnahan
Secretary of State of Missouri
600 West Main Street
Jefferson City, MO 65101

Dear Madam:

When the house of representatives apportionment commission failed to file a statement of reapportionment within the time prescribed by Missouri Constitution, Article III, Section 2, the Supreme Court of Missouri, under Missouri Constitution, Article III, Section 2, appointed, by attached order, an apportionment commission composed of six members from among the court of appeals. The commission has developed an apportionment plan dividing the State of Missouri into 163 house of representative districts and establishing the numbers and boundaries of said districts.

Reapportionment was accomplished using 2010 census information reported by the U.S. Bureau of the Census in accordance with P.L. 94-171. In the event of any discrepancy between the census population descriptions and maps in the attached senate apportionment plan, the census population descriptions shall govern.

Pursuant to Missouri Constitution, Article III, Section 2, the commission hereby files a house of representatives apportionment plan, as approved by the undersigned members.

Respectfully submitted,

Handwritten signature of Lisa White Hardwick in black ink.

Lisa White Hardwick, Chair
Western District

Handwritten signature of Roy L. Richter in black ink.

Roy L. Richter, Vice Chair
Eastern District

Handwritten signature of Don E. Burrell, Jr. in black ink.

Don E. Burrell, Jr.
Southern District

Handwritten signature of Robert G. Dowd, Jr. in black ink.

Robert G. Dowd, Jr.
Eastern District

Handwritten signature of Nancy Steffen Rahmeyer in black ink.

Nancy Steffen Rahmeyer
Southern District

Handwritten signature of James E. Welsh in black ink.

James E. Welsh
Western District

Blank page



SUPREME COURT OF MISSOURI

en banc

September 8, 2011

PER CURIAM

WHEREAS, the house reapportionment commission was appointed pursuant to Mo. Const. art. III, sec. 2, and the senate reapportionment commission was appointed pursuant to Mo. Const. art. III, sec. 7; and

WHEREAS, the secretary of state has forwarded to the Court a letter received from each commission that each is unable to file the tentative plan as required by the constitution; and

WHEREAS, each commission shall "stand discharged" if a "final statement of the numbers and boundaries of the districts together with a map of the districts" is not filed with the secretary of state by September 18, 2011;

NOW, THEREFORE, if either or both commissions shall fail to file a final statement by September 18, 2011, the following "judges of the appellate courts of the state of Missouri" are

hereby appointed pursuant to Mo. Const. art. III, secs. 2 and 7, to serve as the reapportionment commission for either or both the house and senate, as the case may be:

THE HONORABLE DON E. BURRELL, JR.

THE HONORABLE ROBERT G. DOWD, JR.

THE HONORABLE LISA WHITE HARDWICK

THE HONORABLE NANCY STEFFEN RAHMEYER

THE HONORABLE ROY L. RICHTER

THE HONORABLE JAMES E. WELSH

Lisa White Hardwick, Chair
Roy L. Richter, Vice Chair
Don E. Burrell, Jr.
Robert G. Dowd, Jr.
Nancy Steffen Rahmeyer
James E. Welsh



Redistricting Office
Jefferson State Office Building
Room 1310
Jefferson City, MO 65101
(573) 751-1319

State of Missouri
APPELLATE APPORTIONMENT
COMMISSION

Media Advisory

For immediate release:
November 30, 2011

Commission Announces New State Legislative Districts

The Missouri Appellate Apportionment Commission has filed new state Senate and House of Representatives redistricting plans and maps with the Missouri Secretary of State. The Commission was appointed by the Supreme Court of Missouri as prescribed by the state constitution when bipartisan citizen apportionment commissions failed to reach agreement on new district lines in September. The state constitution gave the six appellate court judges ninety days to complete the task. This is only the second time in state history that a judicial panel has redistricted both chambers of the General Assembly.

Commission Chair, Lisa White Hardwick said, "We have worked collaboratively to draw maps that comply with the constitution, the Voting Rights Act, and other legal requirements." The districts take effect for primary and general elections next year. Candidate filing for election to the new districts begins February 28, 2012.

Redistricting occurs every ten years following the census. Based on the 2010 Census, Missouri's resident population increased by 7% to 5,988,927. This increase, combined with regional population shifts, required significant changes in the state's 34 current Senate districts and 163 current House districts to meet the constitutional requirement that district be as equal in population as practicable.

The Senate redistricting plan has an overall difference in population of 7.46% between its largest and smallest districts. The new plan has four African-American majority districts.


The House redistricting plan has an overall population difference of 7.80% between its largest and smallest districts. The new plan has 16 African-American majority districts. It also has 2 districts wherein combined racial minority populations comprise a majority. Thus, the House plan has a total of 18 districts where racial minorities constitute a majority of the population.

Summary maps and demographic reports describing the new legislative districts are posted on the website: <http://oa.mo.gov/bp/redistricting>. Additional detailed maps and census descriptions filed with the Secretary of State will also soon be available on the website.

Blank page

House of Representatives

Apportionment Plan



Appellate Apportionment Commission

November 30, 2011

Blank Page

House Apportionment Plan

Contents

List of Maps

Summary 8 ½ by 11 inch maps

Demographic data tables for Missouri House of Representatives' districts

Legal description of Missouri House of Representatives' districts

Data disc

Blank page

House Apportionment Plan

List of Maps

Summary 8 ½ x 11 inch maps (included with this document)

Statewide
St. Louis area
Kansas City area
Greene County
Jasper County

Summary 24 x 36 inch maps (submitted separately to SOS)

Statewide
St. Louis area
Kansas City area
Southwest area

Detailed 24 x 36 inch maps (submitted separately to SOS)

Adair County
Bates County
Benton County
Boone County 1 of 3
Boone County 2 of 3
Boone County 3 of 3
Buchanan County 1 of 3
Buchanan County 2 of 3
Buchanan County 3 of 3
Butler County
Callaway County
Camden County
Cape Girardeau County 1 of 2
Cape Girardeau County 2 of 2

Carroll County
Cass County 1 of 6
Cass County 2 of 6
Cass County 3 of 6
Cass County 4 of 6
Cass County 5 of 6
Cass County 6 of 6
Cedar County
Chariton County
Christian County
Clay County 1 of 5
Clay County 2 of 5
Clay County 3 of 5
Clay County 4 of 5
Clay County 5 of 5
Cole County
Cooper County
Crawford County
Dunklin County
Franklin County
Gasconade County
Greene County 1 of 5
Greene County 2 of 5
Greene County 3 of 5
Greene County 4 of 5
Greene County 5 of 5
Howard County
Howell County
Jackson County 1 of 17
Jackson County 2 of 17
Jackson County 3 of 17
Jackson County 4 of 17
Jackson County 5 of 17

House Apportionment Plan

List of Maps

Detailed 24 x 36 inch maps (submitted separately to SOS) Continued

Jackson County 6 of 17	Moniteau County
Jackson County 7 of 17	Monroe County
Jackson County 8 of 17	Newton County
Jackson County 9 of 17	Osage County
Jackson County 10 of 17	Pemiscot County
Jackson County 11 of 17	Perry County
Jackson County 12 of 17	Pettis County
Jackson County 13 of 17	Phelps County
Jackson County 14 of 17	Platte County 1 of 3
Jackson County 15 of 17	Platte County 2 of 3
Jackson County 16 of 17	Platte County 3 of 3
Jackson County 17 of 17	Polk County
Jasper County 1 of 3	Pulaski County
Jasper County 2 of 3	Randolph County
Jasper County 3 of 3	Ray County
Jefferson County 1 of 7	Reynolds County
Jefferson County 2 of 7	Saline County
Jefferson County 3 of 7	Scott County
Jefferson County 4 of 7	St. Charles County 1 of 17
Jefferson County 5 of 7	St. Charles County 2 of 17
Jefferson County 6 of 7	St. Charles County 3 of 17
Jefferson County 7 of 7	St. Charles County 4 of 17
Johnson County	St. Charles County 5 of 17
Laclede County	St. Charles County 6 of 17
Lafayette County	St. Charles County 7 of 17
Lawrence County	St. Charles County 8 of 17
Lewis County	St. Charles County 9 of 17
Lincoln County	St. Charles County 10 of 17
Linn County	St. Charles County 11 of 17
Miller County	St. Charles County 12 of 17
Mississippi County	

House Apportionment Plan

List of Maps

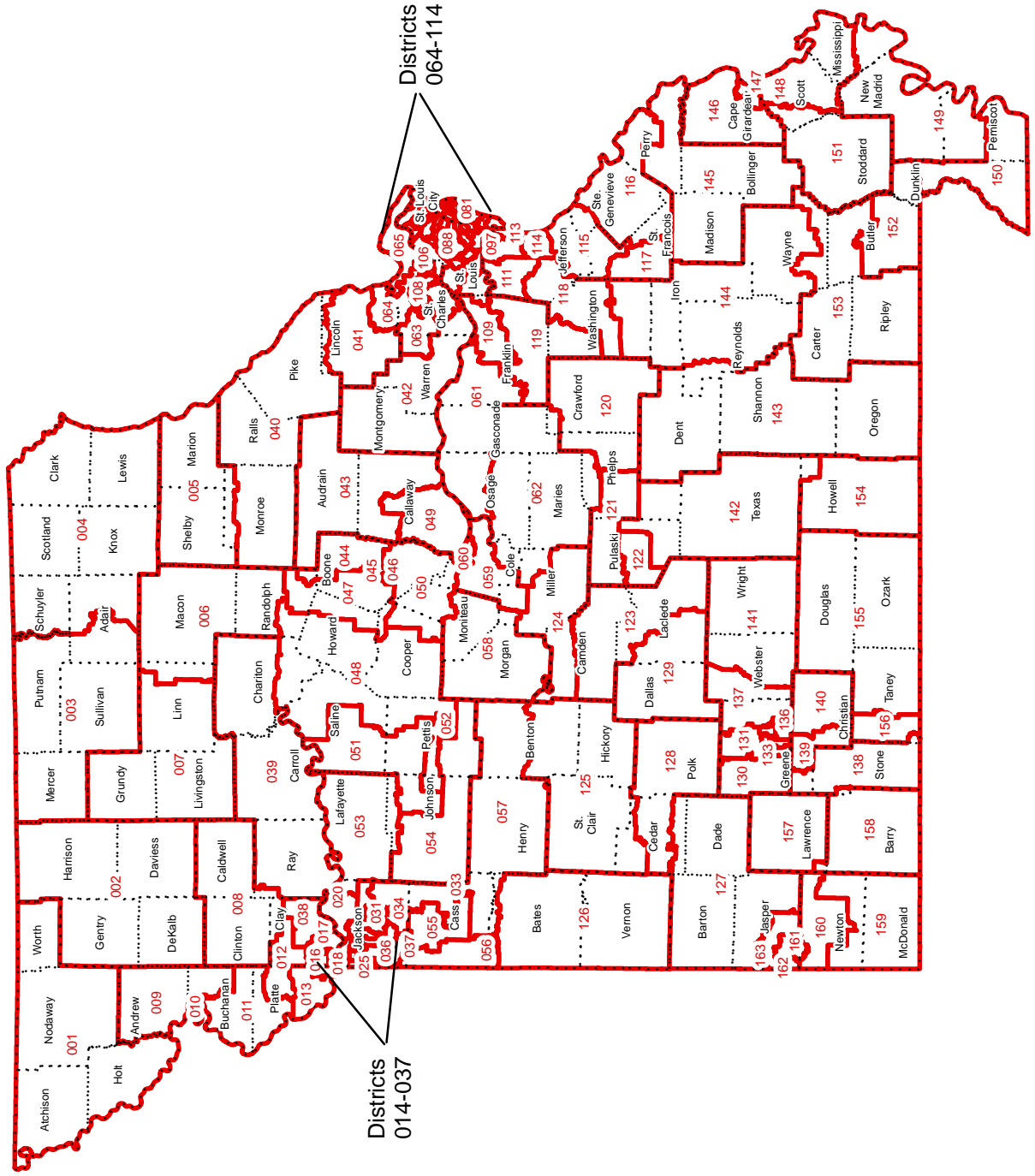
Detailed 24 x 36 inch maps (submitted separately to SOS) Continued

St. Charles County 13 of 17
St. Charles County 14 of 17
St. Charles County 15 of 17
St. Charles County 16 of 17
St. Charles County 17 of 17
St. Francois County
St. Louis City 1 of 4
St. Louis City 2 of 4
St. Louis City 3 of 4
St. Louis City 4 of 4
St. Louis County 1 of 16
St. Louis County 2 of 16
St. Louis County 3 of 16
St. Louis County 4 of 16
St. Louis County 5 of 16
St. Louis County 6 of 16
St. Louis County 7 of 16

St. Louis County 8 of 16
St. Louis County 9 of 16
St. Louis County 10 of 16
St. Louis County 11 of 16
St. Louis County 12 of 16
St. Louis County 13 of 16
St. Louis County 14 of 16
St. Louis County 15 of 16
St. Louis County 16 of 16
Ste. Genevieve County
Stone County
Taney County
Warren County
Washington County
Wayne County
Webster County

Blank page

House Apportionment Plan 2011 Missouri Appellate Apportionment Commission

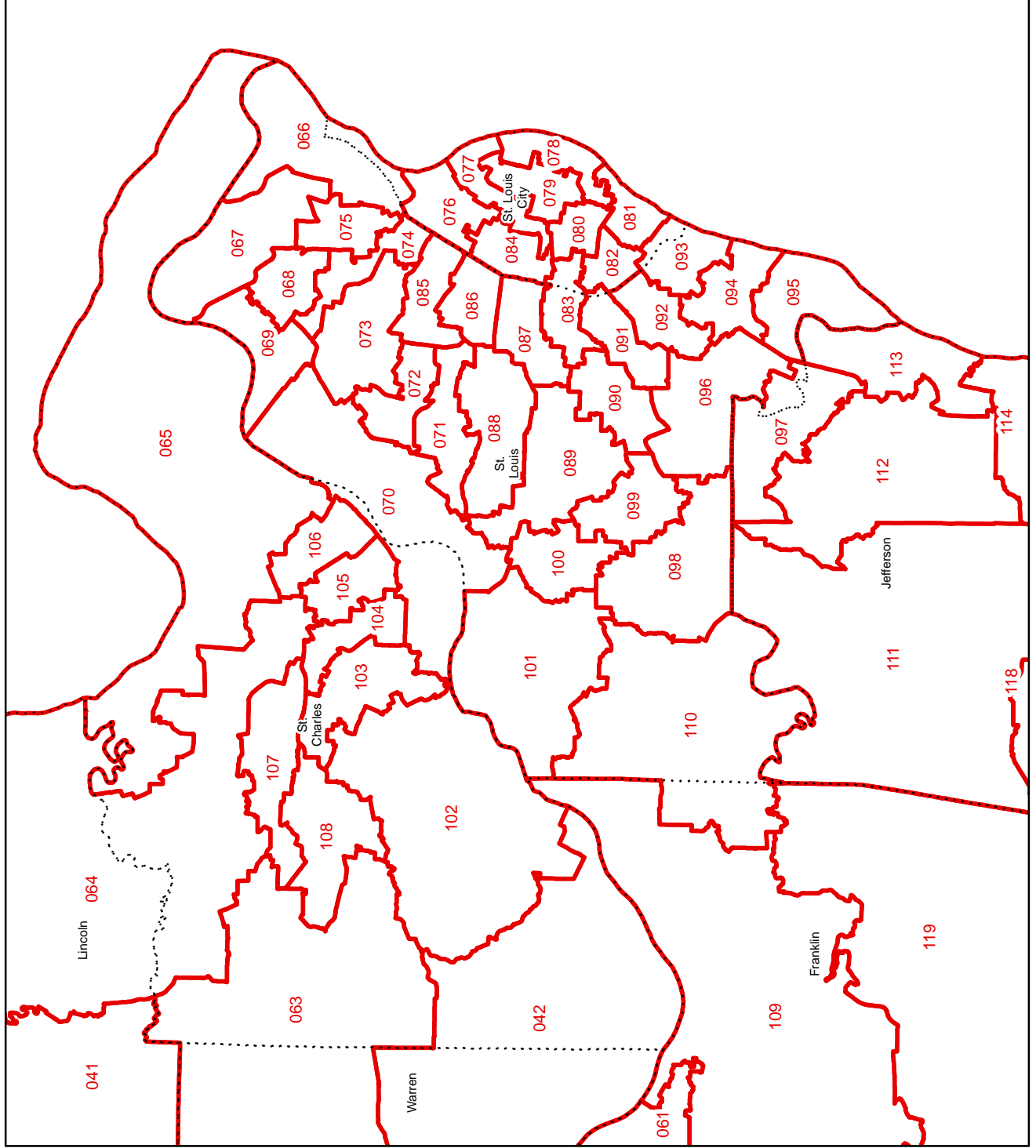


District Lines
 District Lines

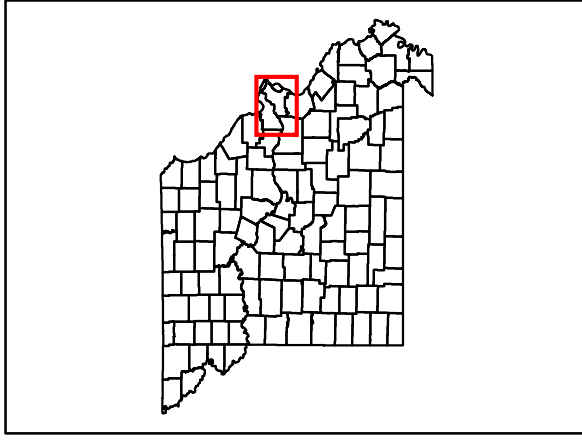
Counties
 Counties

Redistricting Office

House Apportionment Plan 2011 Missouri Appellate Apportionment Commission





St. Louis Area



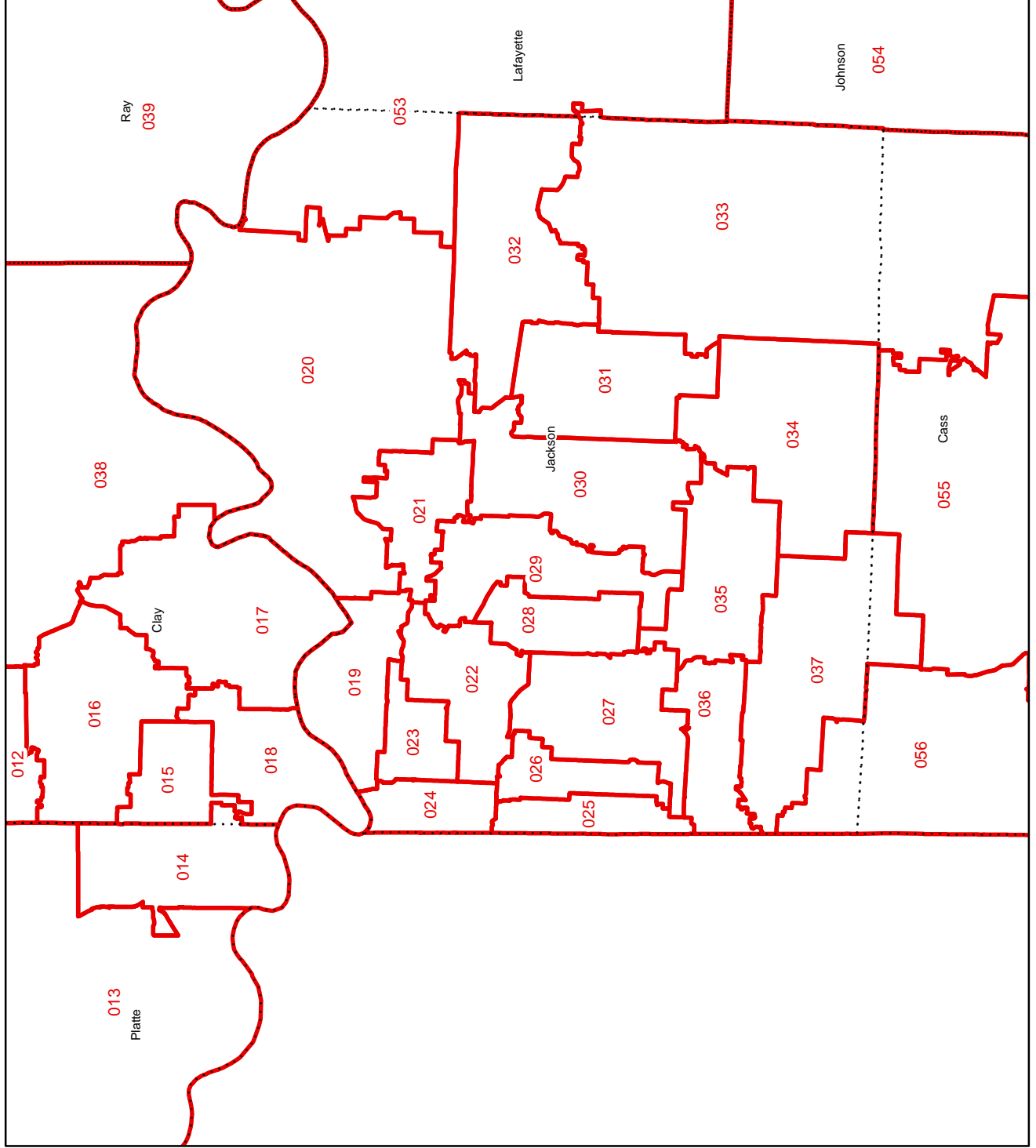
Legend:

- District Lines
- Counties

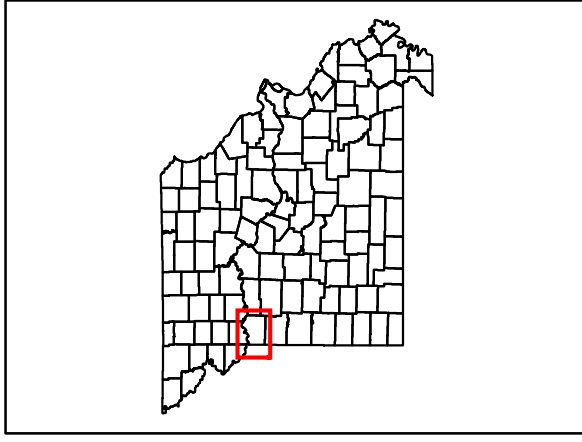



Redistricting Office

House Apportionment Plan 2011 Missouri Appellate Apportionment Commission



Kansas City Area



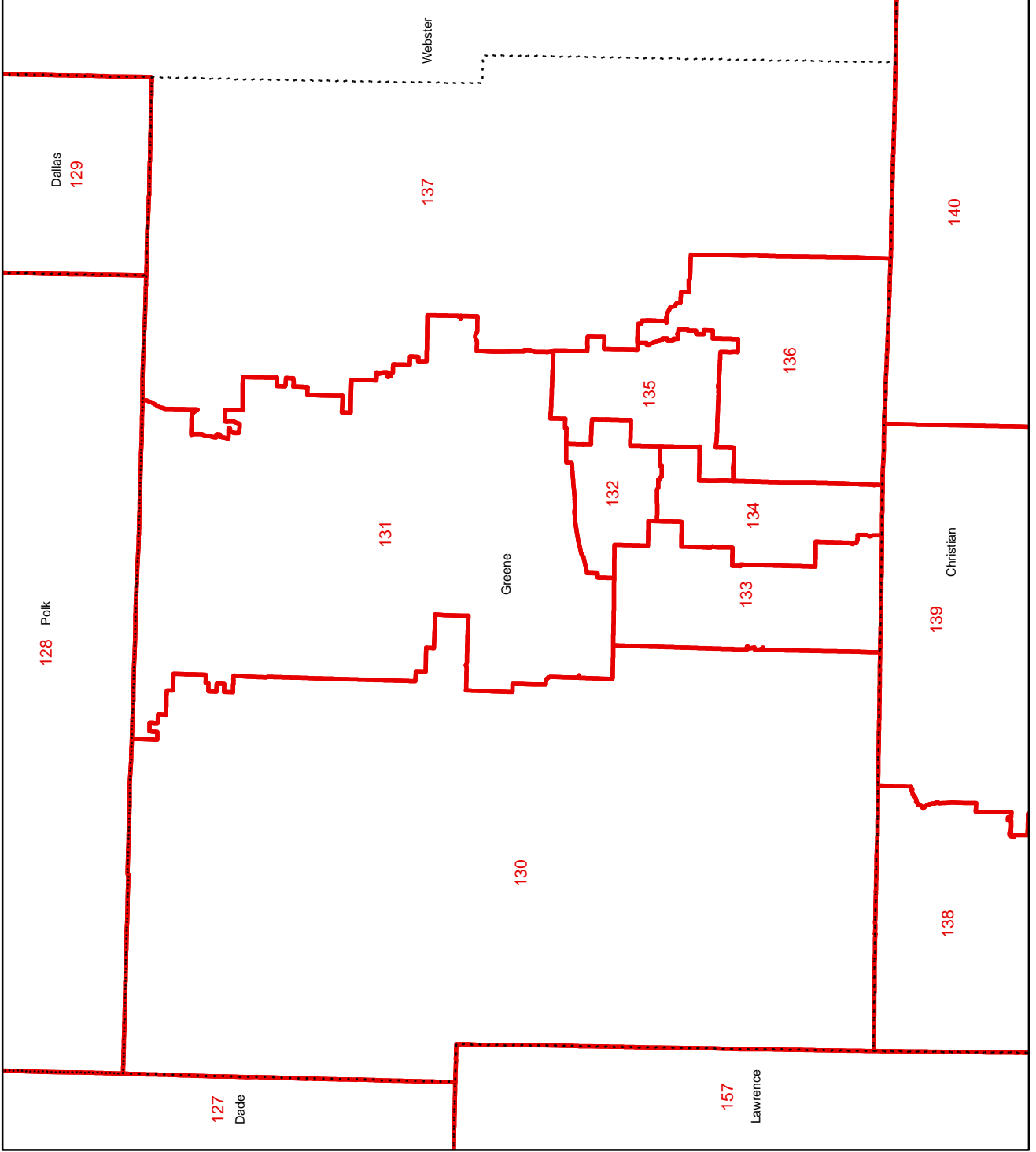
 District Lines

 Counties

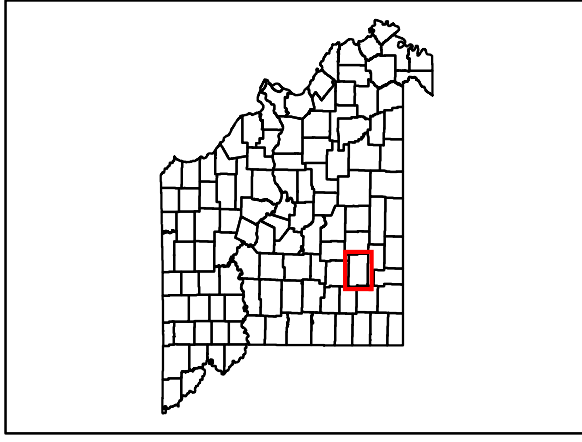


Redistricting Office


House Apportionment Plan 2011 Missouri Appellate Apportionment Commission



Greene County



District Lines

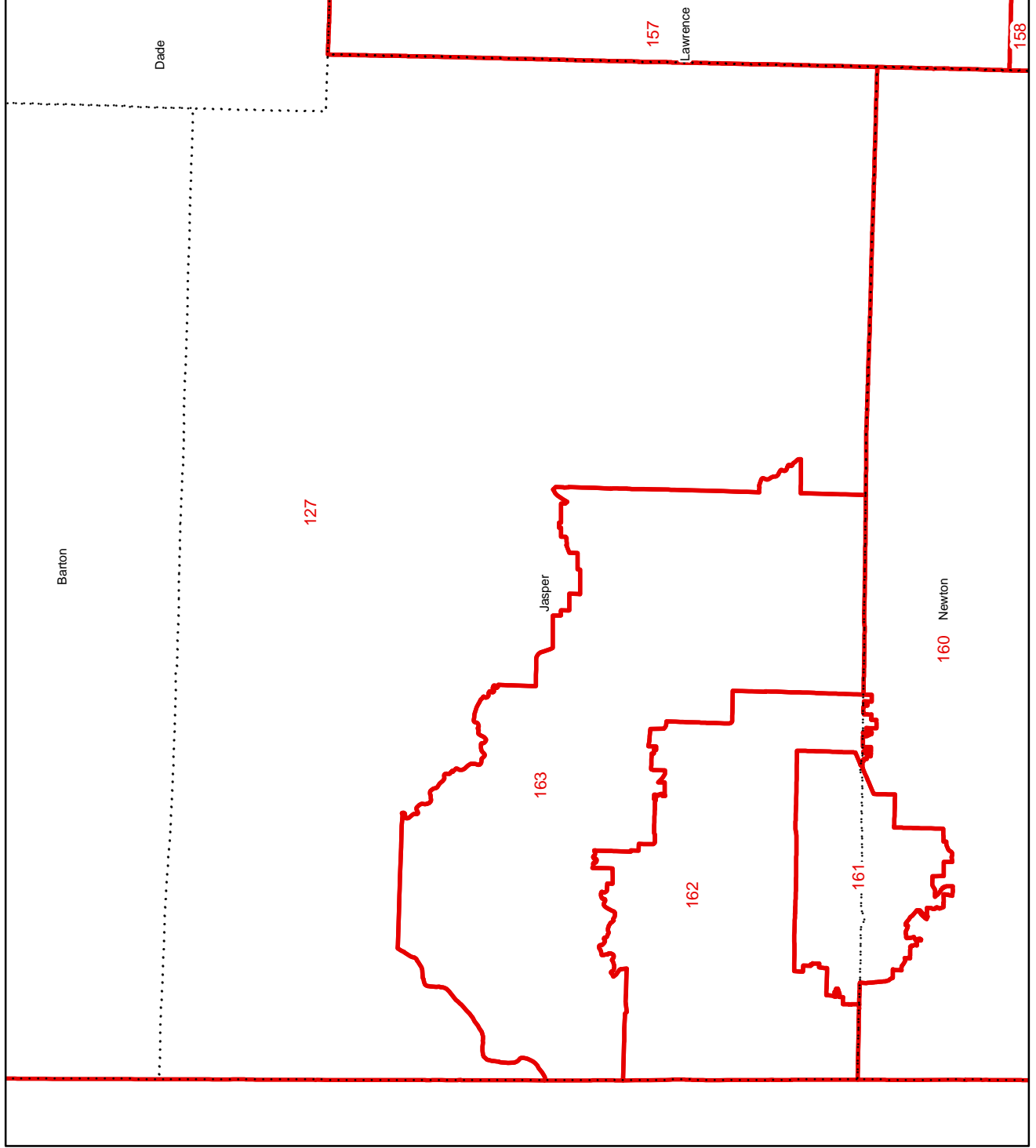


Counties

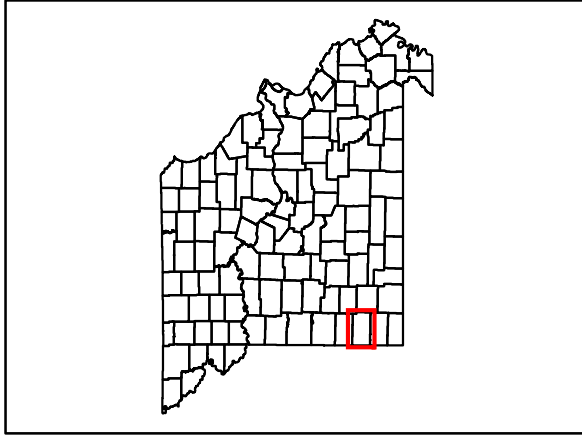


Redistricting Office

House Apportionment Plan 2011 Missouri Appellate Apportionment Commission




Jasper County



District Lines



Countries



Redistricting Office

Blank page

**Appellate Apportionment Commission
House Redistricting Plan
Population Deviation Statistics
November 30, 2011**

District	Population	Ideal Population	Deviation	Percent Deviation
001	36,138	36,742	-604	-1.64%
002	37,020	36,742	278	0.76%
003	36,537	36,742	-205	-0.56%
004	35,303	36,742	-1,439	-3.92%
005	37,619	36,742	877	2.39%
006	36,920	36,742	178	0.48%
007	35,453	36,742	-1,289	-3.51%
008	36,798	36,742	56	0.15%
009	37,119	36,742	377	1.03%
010	37,035	36,742	293	0.80%
011	38,015	36,742	1,273	3.46%
012	38,108	36,742	1,366	3.72%
013	37,018	36,742	276	0.75%
014	38,142	36,742	1,400	3.81%
015	37,199	36,742	457	1.24%
016	37,983	36,742	1,241	3.38%
017	38,012	36,742	1,270	3.46%
018	37,919	36,742	1,177	3.20%
019	36,335	36,742	-407	-1.11%
020	37,841	36,742	1,099	2.99%
021	37,925	36,742	1,183	3.22%
022	36,168	36,742	-574	-1.56%
023	35,521	36,742	-1,221	-3.32%
024	37,866	36,742	1,124	3.06%
025	36,857	36,742	115	0.31%
026	36,233	36,742	-509	-1.39%
027	35,425	36,742	-1,317	-3.58%
028	35,873	36,742	-869	-2.37%
029	36,684	36,742	-58	-0.16%
030	36,069	36,742	-673	-1.83%
031	36,827	36,742	85	0.23%
032	36,744	36,742	2	0.01%
033	35,594	36,742	-1,148	-3.12%
034	35,832	36,742	-910	-2.48%
035	38,015	36,742	1,273	3.46%
036	38,040	36,742	1,298	3.53%
037	38,139	36,742	1,397	3.80%
038	37,958	36,742	1,216	3.31%
039	35,304	36,742	-1,438	-3.91%

**Appellate Apportionment Commission
House Redistricting Plan
Population Deviation Statistics
November 30, 2011**

District	Population	Ideal Population	Deviation	Percent Deviation
040	35,618	36,742	-1,124	-3.06%
041	38,050	36,742	1,308	3.56%
042	37,932	36,742	1,190	3.24%
043	35,434	36,742	-1,308	-3.56%
044	35,968	36,742	-774	-2.11%
045	35,636	36,742	-1,106	-3.01%
046	36,530	36,742	-212	-0.58%
047	35,390	36,742	-1,352	-3.68%
048	35,428	36,742	-1,314	-3.58%
049	36,347	36,742	-395	-1.08%
050	36,823	36,742	81	0.22%
051	35,439	36,742	-1,303	-3.55%
052	36,862	36,742	120	0.33%
053	35,744	36,742	-998	-2.72%
054	36,083	36,742	-659	-1.79%
055	35,411	36,742	-1,331	-3.62%
056	35,829	36,742	-913	-2.48%
057	35,320	36,742	-1,422	-3.87%
058	35,311	36,742	-1,431	-3.89%
059	36,332	36,742	-410	-1.12%
060	36,900	36,742	158	0.43%
061	35,717	36,742	-1,025	-2.79%
062	35,804	36,742	-938	-2.55%
063	38,170	36,742	1,428	3.89%
064	37,849	36,742	1,107	3.01%
065	37,714	36,742	972	2.65%
066	37,779	36,742	1,037	2.82%
067	37,574	36,742	832	2.26%
068	36,441	36,742	-301	-0.82%
069	37,138	36,742	396	1.08%
070	35,751	36,742	-991	-2.70%
071	35,755	36,742	-987	-2.69%
072	36,988	36,742	246	0.67%
073	36,291	36,742	-451	-1.23%
074	37,216	36,742	474	1.29%
075	36,991	36,742	249	0.68%
076	37,443	36,742	701	1.91%
077	36,072	36,742	-670	-1.82%
078	37,961	36,742	1,219	3.32%

**Appellate Apportionment Commission
House Redistricting Plan
Population Deviation Statistics
November 30, 2011**

District	Population	Ideal Population	Deviation	Percent Deviation
079	37,280	36,742	538	1.46%
080	36,382	36,742	-360	-0.98%
081	37,254	36,742	512	1.39%
082	37,144	36,742	402	1.09%
083	36,853	36,742	111	0.30%
084	36,036	36,742	-706	-1.92%
085	37,891	36,742	1,149	3.13%
086	37,549	36,742	807	2.20%
087	37,710	36,742	968	2.63%
088	36,377	36,742	-365	-0.99%
089	37,799	36,742	1,057	2.88%
090	36,703	36,742	-39	-0.11%
091	36,412	36,742	-330	-0.90%
092	36,492	36,742	-250	-0.68%
093	36,947	36,742	205	0.56%
094	36,475	36,742	-267	-0.73%
095	35,645	36,742	-1,097	-2.99%
096	37,655	36,742	913	2.48%
097	35,664	36,742	-1,078	-2.93%
098	37,412	36,742	670	1.82%
099	37,425	36,742	683	1.86%
100	37,201	36,742	459	1.25%
101	37,361	36,742	619	1.68%
102	38,077	36,742	1,335	3.63%
103	37,957	36,742	1,215	3.31%
104	35,833	36,742	-909	-2.47%
105	36,794	36,742	52	0.14%
106	36,798	36,742	56	0.15%
107	36,932	36,742	190	0.52%
108	38,129	36,742	1,387	3.77%
109	36,036	36,742	-706	-1.92%
110	36,609	36,742	-133	-0.36%
111	35,423	36,742	-1,319	-3.59%
112	36,574	36,742	-168	-0.46%
113	36,333	36,742	-409	-1.11%
114	35,794	36,742	-948	-2.58%
115	35,637	36,742	-1,105	-3.01%
116	36,688	36,742	-54	-0.15%
117	37,100	36,742	358	0.97%

**Appellate Apportionment Commission
House Redistricting Plan
Population Deviation Statistics
November 30, 2011**

District	Population	Ideal Population	Deviation	Percent Deviation
118	36,394	36,742	-348	-0.95%
119	35,343	36,742	-1,399	-3.81%
120	36,235	36,742	-507	-1.38%
121	36,596	36,742	-146	-0.40%
122	36,964	36,742	222	0.60%
123	37,086	36,742	344	0.94%
124	36,858	36,742	116	0.32%
125	36,871	36,742	129	0.35%
126	36,682	36,742	-60	-0.16%
127	36,577	36,742	-165	-0.45%
128	37,023	36,742	281	0.76%
129	37,089	36,742	347	0.94%
130	36,297	36,742	-445	-1.21%
131	37,672	36,742	930	2.53%
132	36,007	36,742	-735	-2.00%
133	37,100	36,742	358	0.97%
134	36,518	36,742	-224	-0.61%
135	36,723	36,742	-19	-0.05%
136	36,634	36,742	-108	-0.29%
137	36,953	36,742	211	0.57%
138	36,984	36,742	242	0.66%
139	36,623	36,742	-119	-0.32%
140	36,901	36,742	159	0.43%
141	36,287	36,742	-455	-1.24%
142	37,084	36,742	342	0.93%
143	35,837	36,742	-905	-2.46%
144	35,775	36,742	-967	-2.63%
145	37,354	36,742	612	1.67%
146	38,063	36,742	1,321	3.60%
147	37,611	36,742	869	2.37%
148	36,009	36,742	-733	-1.99%
149	36,470	36,742	-272	-0.74%
150	36,385	36,742	-357	-0.97%
151	36,271	36,742	-471	-1.28%
152	37,114	36,742	372	1.01%
153	37,051	36,742	309	0.84%
154	36,274	36,742	-468	-1.27%
155	36,828	36,742	86	0.23%
156	37,066	36,742	324	0.88%

**Appellate Apportionment Commission
House Redistricting Plan
Population Deviation Statistics
November 30, 2011**

District	Population	Ideal Population	Deviation	Percent Deviation
157	37,325	36,742	583	1.59%
158	37,210	36,742	468	1.27%
159	36,167	36,742	-575	-1.56%
160	36,973	36,742	231	0.63%
161	36,886	36,742	144	0.39%
162	36,705	36,742	-37	-0.10%
163	37,042	36,742	300	0.82%
Summation	5,988,927	5,988,946	-19	-0.05%

Total Districts	163	Deviations	
		Maximum	3.89%
		Minimum	-3.92%
		Total Deviation	7.80%

Prepared by OA - Redistricting Office

Source: U.S. Census Bureau, 2010 Census P.L. 94-171

Blank page

Appellate Apportionment Commission
House Redistricting Plan
Race Statistics
Black Only and in Combination with Other Race Categories
November 30, 2011

District	Black* Population	Black* Percent of Population
001	694	1.92%
002	1,612	4.35%
003	617	1.69%
004	495	1.40%
005	2,042	5.43%
006	1,661	4.50%
007	687	1.94%
008	569	1.55%
009	1,334	3.59%
010	3,639	9.83%
011	1,029	2.71%
012	897	2.35%
013	1,829	4.94%
014	4,065	10.66%
015	3,367	9.05%
016	2,368	6.23%
017	2,449	6.44%
018	3,464	9.14%
019	5,822	16.02%
020	1,480	3.91%
021	2,953	7.79%
022	23,110	63.90%
023	21,635	60.91%
024	7,717	20.38%
025	2,770	7.52%
026	24,083	66.47%
027	22,801	64.36%
028	10,375	28.92%
029	4,629	12.62%
030	3,508	9.73%
031	2,983	8.10%
032	1,536	4.18%
033	441	1.24%
034	2,772	7.74%
035	5,207	13.70%
036	16,125	42.39%
037	12,491	32.75%
038	1,526	4.02%

Appellate Apportionment Commission
House Redistricting Plan
Race Statistics
Black Only and in Combination with Other Race Categories
November 30, 2011

District	Black* Population	Black* Percent of Population
039	651	1.84%
040	1,716	4.82%
041	1,062	2.79%
042	773	2.04%
043	2,074	5.85%
044	4,257	11.84%
045	5,753	16.14%
046	2,877	7.88%
047	3,781	10.68%
048	2,284	6.45%
049	2,369	6.52%
050	1,602	4.35%
051	2,133	6.02%
052	2,309	6.26%
053	1,018	2.85%
054	1,351	3.74%
055	1,555	4.39%
056	2,458	6.86%
057	374	1.06%
058	811	2.30%
059	3,138	8.64%
060	6,053	16.40%
061	243	0.68%
062	189	0.53%
063	2,185	5.72%
064	1,268	3.35%
065	2,089	5.54%
066	29,708	78.64%
067	26,275	69.93%
068	12,849	35.26%
069	9,947	26.78%
070	3,938	11.02%
071	5,792	16.20%
072	6,678	18.05%
073	22,391	61.70%
074	24,460	65.72%
075	32,937	89.04%
076	36,401	97.22%

Appellate Apportionment Commission
House Redistricting Plan
Race Statistics
Black Only and in Combination with Other Race Categories
November 30, 2011

District	Black* Population	Black* Percent of Population
077	22,574	62.58%
078	23,634	62.26%
079	24,141	64.76%
080	11,356	31.21%
081	11,889	31.91%
082	2,899	7.80%
083	5,861	15.90%
084	22,715	63.03%
085	23,786	62.77%
086	24,091	64.16%
087	2,307	6.12%
088	3,784	10.40%
089	762	2.02%
090	2,377	6.48%
091	1,135	3.12%
092	1,037	2.84%
093	1,866	5.05%
094	1,272	3.49%
095	369	1.04%
096	375	1.00%
097	500	1.40%
098	710	1.90%
099	1,427	3.81%
100	1,148	3.09%
101	884	2.37%
102	1,517	3.98%
103	1,503	3.96%
104	1,862	5.20%
105	1,482	4.03%
106	2,916	7.92%
107	1,866	5.05%
108	1,550	4.07%
109	486	1.35%
110	1,044	2.85%
111	209	0.59%
112	282	0.77%
113	346	0.95%
114	1,050	2.93%

Appellate Apportionment Commission
House Redistricting Plan
Race Statistics
Black Only and in Combination with Other Race Categories
November 30, 2011

District	Black* Population	Black* Percent of Population
115	1,533	4.30%
116	440	1.20%
117	1,441	3.88%
118	810	2.23%
119	439	1.24%
120	290	0.80%
121	1,208	3.30%
122	6,463	17.48%
123	307	0.83%
124	279	0.76%
125	207	0.56%
126	356	0.97%
127	268	0.73%
128	363	0.98%
129	301	0.81%
130	373	1.03%
131	1,798	4.77%
132	2,879	8.00%
133	1,313	3.54%
134	1,747	4.78%
135	1,908	5.20%
136	649	1.77%
137	263	0.71%
138	152	0.41%
139	417	1.14%
140	372	1.01%
141	423	1.17%
142	1,474	3.97%
143	171	0.48%
144	379	1.06%
145	172	0.46%
146	698	1.83%
147	5,400	14.36%
148	4,900	13.61%
149	8,813	24.17%
150	4,888	13.43%
151	411	1.13%
152	3,563	9.60%

Appellate Apportionment Commission
House Redistricting Plan
Race Statistics
Black Only and in Combination with Other Race Categories
November 30, 2011

District	Black* Population	Black* Percent of Population
153	441	1.19%
154	220	0.61%
155	163	0.44%
156	612	1.65%
157	204	0.55%
158	199	0.53%
159	320	0.88%
160	442	1.20%
161	1,440	3.90%
162	1,380	3.76%
163	642	1.73%
Summation	747,474	12.48%

Total Districts	163	Majority Black Districts	
Maximum % Black			97.22%
Minimum % Black			0.41%
50% Black and Over			16
55% Black and Over			16
60% Black and Over			16
65% Black and Over			6
60 to 65% Black			10

Prepared by OA - Redistricting Office

Note: *Persons who selected the Black or African American race category alone, or in combination with other race categories, on the 2010 census.

Source: U.S. Census Bureau, 2010 Census P.L. 94-171

Blank page

**Appellate Apportionment Commission
House Redistricting Plan
Race Statistics - Total Minority*
November 30, 2011**

District	Minority* Population	Percent Minority*
001	1,811	5.01%
002	2,501	6.76%
003	3,315	9.07%
004	1,212	3.43%
005	3,031	8.06%
006	2,662	7.21%
007	1,619	4.57%
008	1,816	4.94%
009	3,159	8.51%
010	6,688	18.06%
011	3,300	8.68%
012	3,147	8.26%
013	5,222	14.11%
014	8,365	21.93%
015	7,794	20.95%
016	6,115	16.10%
017	5,717	15.04%
018	8,901	23.47%
019	20,531	56.50%
020	4,754	12.56%
021	7,016	18.50%
022	26,220	72.50%
023	30,326	85.37%
024	14,796	39.07%
025	5,817	15.78%
026	26,091	72.01%
027	25,249	71.27%
028	13,239	36.91%
029	8,170	22.27%
030	6,175	17.12%
031	5,740	15.59%
032	4,163	11.33%
033	2,030	5.70%
034	4,974	13.88%
035	8,025	21.11%
036	19,380	50.95%
037	16,199	42.47%
038	3,862	10.17%
039	1,569	4.44%
040	2,569	7.21%

**Appellate Apportionment Commission
House Redistricting Plan
Race Statistics - Total Minority*
November 30, 2011**

District	Minority* Population	Percent Minority*
041	2,483	6.53%
042	2,025	5.34%
043	3,405	9.61%
044	6,144	17.08%
045	9,496	26.65%
046	6,384	17.48%
047	6,494	18.35%
048	3,267	9.22%
049	3,741	10.29%
050	4,028	10.94%
051	5,867	16.56%
052	6,086	16.51%
053	2,486	6.96%
054	3,161	8.76%
055	3,263	9.21%
056	5,634	15.72%
057	1,515	4.29%
058	2,055	5.82%
059	4,330	11.92%
060	8,143	22.07%
061	1,057	2.96%
062	1,040	2.90%
063	4,075	10.68%
064	2,674	7.06%
065	4,398	11.66%
066	30,134	79.76%
067	27,141	72.23%
068	14,037	38.52%
069	11,801	31.78%
070	7,554	21.13%
071	10,384	29.04%
072	11,529	31.17%
073	24,307	66.98%
074	25,367	68.16%
075	33,308	90.04%
076	36,772	98.21%
077	25,548	70.83%
078	26,150	68.89%
079	25,757	69.09%
080	16,136	44.35%

Appellate Apportionment Commission
House Redistricting Plan
Race Statistics - Total Minority*
November 30, 2011

District	Minority* Population	Percent Minority*
081	16,263	43.65%
082	5,468	14.72%
083	8,671	23.53%
084	24,809	68.85%
085	25,785	68.05%
086	26,293	70.02%
087	6,821	18.09%
088	8,734	24.01%
089	4,255	11.26%
090	3,848	10.48%
091	3,084	8.47%
092	3,026	8.29%
093	4,305	11.65%
094	3,392	9.30%
095	1,820	5.11%
096	1,983	5.27%
097	2,080	5.83%
098	4,177	11.16%
099	5,629	15.04%
100	4,395	11.81%
101	4,589	12.28%
102	4,103	10.78%
103	3,693	9.73%
104	3,984	11.12%
105	3,660	9.95%
106	6,031	16.39%
107	3,960	10.72%
108	3,878	10.17%
109	1,521	4.22%
110	3,110	8.50%
111	1,271	3.59%
112	1,565	4.28%
113	1,729	4.76%
114	2,021	5.65%
115	2,395	6.72%
116	1,316	3.59%
117	2,413	6.50%
118	1,656	4.55%
119	1,382	3.91%
120	1,559	4.30%

**Appellate Apportionment Commission
House Redistricting Plan
Race Statistics - Total Minority*
November 30, 2011**

District	Minority* Population	Percent Minority*
121	4,044	11.05%
122	12,451	33.68%
123	1,833	4.94%
124	1,715	4.65%
125	1,513	4.10%
126	1,665	4.54%
127	2,398	6.56%
128	1,812	4.89%
129	1,875	5.06%
130	1,752	4.83%
131	3,908	10.37%
132	6,208	17.24%
133	3,742	10.09%
134	4,755	13.02%
135	4,731	12.88%
136	2,932	8.00%
137	1,657	4.48%
138	1,444	3.90%
139	2,214	6.05%
140	2,083	5.64%
141	1,536	4.23%
142	3,490	9.41%
143	1,573	4.39%
144	1,357	3.79%
145	1,256	3.36%
146	1,690	4.44%
147	7,452	19.81%
148	5,894	16.37%
149	9,704	26.61%
150	7,152	19.66%
151	1,234	3.40%
152	4,934	13.29%
153	1,705	4.60%
154	1,738	4.79%
155	1,438	3.90%
156	3,911	10.55%
157	3,403	9.12%
158	4,191	11.26%
159	6,124	16.93%
160	4,495	12.16%

**Appellate Apportionment Commission
House Redistricting Plan
Race Statistics - Total Minority*
November 30, 2011**

District	Minority* Population	Percent Minority*
161	5,020	13.61%
162	4,591	12.51%
163	6,439	17.38%
Summation	1,138,179	19.00%

Total Districts	163	Majority Minority Districts	
Maximum % Minority			98.21%
Minimum % Minority			2.90%
50% Minority and Over			18
55% Minority and Over			17
60% Minority and Over			16
65% Minority and Over			16
60 to 65% Minority			0

Prepared by OA - Redistricting Office

Source: U.S. Census Bureau, 2010 Census P.L. 94-171

Note: *Includes all race and ethnic designations except White Non-Hispanic (Hispanic is an ethnic origin designation and was recorded separate from one's race designation in the 2010 Census).

Blank page

**Appellate Apportionment Commission
House Redistricting Plan
Voting Age Population
November 30, 2011**

District	Population	Population Age 18 and Over	Percentage Age 18 and Over
001	36,138	29,278	81.0%
002	37,020	28,583	77.2%
003	36,537	29,070	79.6%
004	35,303	26,404	74.8%
005	37,619	28,477	75.7%
006	36,920	27,879	75.5%
007	35,453	27,125	76.5%
008	36,798	27,484	74.7%
009	37,119	28,810	77.6%
010	37,035	28,084	75.8%
011	38,015	28,864	75.9%
012	38,108	27,631	72.5%
013	37,018	27,157	73.4%
014	38,142	29,373	77.0%
015	37,199	28,819	77.5%
016	37,983	27,121	71.4%
017	38,012	27,793	73.1%
018	37,919	29,563	78.0%
019	36,335	25,707	70.7%
020	37,841	27,963	73.9%
021	37,925	28,758	75.8%
022	36,168	26,971	74.6%
023	35,521	25,136	70.8%
024	37,866	33,810	89.3%
025	36,857	30,423	82.5%
026	36,233	28,301	78.1%
027	35,425	25,985	73.4%
028	35,873	27,364	76.3%
029	36,684	28,852	78.7%
030	36,069	27,314	75.7%
031	36,827	26,733	72.6%
032	36,744	26,077	71.0%
033	35,594	26,199	73.6%
034	35,832	24,902	69.5%
035	38,015	28,613	75.3%
036	38,040	28,824	75.8%
037	38,139	27,981	73.4%
038	37,958	27,703	73.0%

**Appellate Apportionment Commission
House Redistricting Plan
Voting Age Population
November 30, 2011**

District	Population	Population Age 18 and Over	Percentage Age 18 and Over
039	35,304	26,903	76.2%
040	35,618	27,595	77.5%
041	38,050	27,506	72.3%
042	37,932	28,678	75.6%
043	35,434	26,669	75.3%
044	35,968	27,045	75.2%
045	35,636	30,031	84.3%
046	36,530	30,148	82.5%
047	35,390	26,842	75.8%
048	35,428	27,397	77.3%
049	36,347	28,195	77.6%
050	36,823	28,099	76.3%
051	35,439	26,935	76.0%
052	36,862	27,277	74.0%
053	35,744	26,979	75.5%
054	36,083	28,404	78.7%
055	35,411	26,092	73.7%
056	35,829	26,333	73.5%
057	35,320	27,353	77.4%
058	35,311	27,123	76.8%
059	36,332	27,620	76.0%
060	36,900	28,461	77.1%
061	35,717	27,339	76.5%
062	35,804	27,122	75.8%
063	38,170	27,080	70.9%
064	37,849	27,796	73.4%
065	37,714	30,412	80.6%
066	37,779	26,887	71.2%
067	37,574	28,527	75.9%
068	36,441	27,627	75.8%
069	37,138	27,974	75.3%
070	35,751	28,325	79.2%
071	35,755	28,599	80.0%
072	36,988	28,854	78.0%
073	36,291	26,259	72.4%
074	37,216	27,088	72.8%
075	36,991	26,758	72.3%
076	37,443	27,846	74.4%

**Appellate Apportionment Commission
House Redistricting Plan
Voting Age Population
November 30, 2011**

District	Population	Population Age 18 and Over	Percentage Age 18 and Over
077	36,072	30,161	83.6%
078	37,961	28,054	73.9%
079	37,280	29,284	78.6%
080	36,382	29,457	81.0%
081	37,254	28,475	76.4%
082	37,144	30,522	82.2%
083	36,853	29,951	81.3%
084	36,036	28,762	79.8%
085	37,891	28,761	75.9%
086	37,549	28,893	76.9%
087	37,710	31,055	82.4%
088	36,377	28,137	77.3%
089	37,799	29,004	76.7%
090	36,703	27,745	75.6%
091	36,412	28,842	79.2%
092	36,492	29,406	80.6%
093	36,947	29,467	79.8%
094	36,475	29,400	80.6%
095	35,645	27,316	76.6%
096	37,655	29,962	79.6%
097	35,664	27,147	76.1%
098	37,412	26,729	71.4%
099	37,425	28,704	76.7%
100	37,201	28,799	77.4%
101	37,361	27,149	72.7%
102	38,077	26,275	69.0%
103	37,957	27,389	72.2%
104	35,833	26,319	73.4%
105	36,794	28,409	77.2%
106	36,798	29,390	79.9%
107	36,932	27,727	75.1%
108	38,129	26,628	69.8%
109	36,036	26,786	74.3%
110	36,609	26,417	72.2%
111	35,423	26,993	76.2%
112	36,574	26,696	73.0%
113	36,333	26,979	74.3%
114	35,794	26,493	74.0%

**Appellate Apportionment Commission
House Redistricting Plan
Voting Age Population
November 30, 2011**

District	Population	Population Age 18 and Over	Percentage Age 18 and Over
115	35,637	27,767	77.9%
116	36,688	28,034	76.4%
117	37,100	28,757	77.5%
118	36,394	27,526	75.6%
119	35,343	26,718	75.6%
120	36,235	27,329	75.4%
121	36,596	28,888	78.9%
122	36,964	28,009	75.8%
123	37,086	28,268	76.2%
124	36,858	30,030	81.5%
125	36,871	30,011	81.4%
126	36,682	27,577	75.2%
127	36,577	27,368	74.8%
128	37,023	27,862	75.3%
129	37,089	27,668	74.6%
130	36,297	26,316	72.5%
131	37,672	29,387	78.0%
132	36,007	29,960	83.2%
133	37,100	28,094	75.7%
134	36,518	29,506	80.8%
135	36,723	29,715	80.9%
136	36,634	29,846	81.5%
137	36,953	27,707	75.0%
138	36,984	29,855	80.7%
139	36,623	26,582	72.6%
140	36,901	26,744	72.5%
141	36,287	26,376	72.7%
142	37,084	28,869	77.8%
143	35,837	27,584	77.0%
144	35,775	27,653	77.3%
145	37,354	28,327	75.8%
146	38,063	28,759	75.6%
147	37,611	30,316	80.6%
148	36,009	27,665	76.8%
149	36,470	27,225	74.7%
150	36,385	26,746	73.5%
151	36,271	27,814	76.7%
152	37,114	28,316	76.3%

Blank page

**Appellate Apportionment Commission
House Redistricting Plan
Election Returns Data
2002 through 2010 Merged, 2008 and 2010
November 30, 2011**

District	% Democratic 02 to 10	% Republican 02 to 10	% Democratic 2008	% Republican 2008	% Democratic 2010	% Republican 2010
001	36.6%	63.4%	41.3%	58.7%	22.9%	77.1%
002	39.5%	60.5%	41.3%	58.7%	23.8%	76.2%
003	40.2%	59.8%	47.1%	52.9%	31.0%	69.0%
004	44.4%	55.6%	45.9%	54.1%	33.5%	66.5%
005	45.0%	55.0%	48.6%	51.4%	34.7%	65.3%
006	43.8%	56.2%	45.7%	54.3%	31.2%	68.8%
007	40.3%	59.7%	44.1%	55.9%	24.7%	75.3%
008	45.1%	54.9%	47.5%	52.5%	32.0%	68.0%
009	41.4%	58.6%	45.0%	55.0%	33.4%	66.6%
010	53.8%	46.2%	61.3%	38.7%	49.6%	50.4%
011	53.0%	47.0%	58.8%	41.2%	43.1%	56.9%
012	43.8%	56.2%	44.7%	55.3%	34.1%	65.9%
013	44.3%	55.7%	46.5%	53.5%	37.0%	63.0%
014	51.4%	48.6%	58.0%	42.0%	43.9%	56.1%
015	53.0%	47.0%	55.1%	44.9%	42.9%	57.1%
016	45.7%	54.3%	47.8%	52.2%	36.4%	63.6%
017	45.9%	54.1%	52.3%	47.7%	40.4%	59.6%
018	58.2%	41.8%	61.6%	38.4%	48.5%	51.5%
019	74.1%	25.9%	77.1%	22.9%	68.4%	31.6%
020	55.4%	44.6%	60.7%	39.3%	39.9%	60.1%
021	58.2%	41.8%	63.4%	36.6%	46.0%	54.0%
022	91.6%	8.4%	92.5%	7.5%	88.0%	12.0%
023	93.5%	6.5%	94.8%	5.2%	94.0%	6.0%
024	83.8%	16.2%	83.8%	16.2%	87.3%	12.7%
025	71.9%	28.1%	72.2%	27.8%	71.8%	28.2%
026	90.2%	9.8%	91.1%	8.9%	89.6%	10.4%
027	83.3%	16.7%	86.9%	13.1%	82.7%	17.3%
028	61.5%	38.5%	68.8%	31.2%	60.0%	40.0%
029	60.4%	39.6%	64.6%	35.4%	52.4%	47.6%
030	43.2%	56.8%	48.2%	51.8%	34.0%	66.0%
031	41.8%	58.2%	48.8%	51.2%	31.8%	68.2%
032	43.2%	56.8%	46.5%	53.5%	30.2%	69.8%
033	44.1%	55.9%	47.4%	52.6%	35.3%	64.7%
034	40.3%	59.7%	46.9%	53.1%	26.0%	74.0%
035	45.6%	54.4%	51.5%	48.5%	35.1%	64.9%
036	69.3%	30.7%	71.6%	28.4%	65.2%	34.8%
037	64.1%	35.9%	65.2%	34.8%	58.3%	41.7%
038	45.1%	54.9%	46.5%	53.5%	36.9%	63.1%
039	48.4%	51.6%	50.4%	49.6%	39.1%	60.9%
040	50.4%	49.6%	52.8%	47.2%	38.5%	61.5%
041	49.1%	50.9%	50.4%	49.6%	39.7%	60.3%
042	38.8%	61.2%	44.5%	55.5%	24.1%	75.9%
043	42.8%	57.2%	46.6%	53.4%	28.5%	71.5%
044	48.7%	51.3%	52.6%	47.4%	37.8%	62.2%
045	63.6%	36.4%	66.8%	33.2%	55.0%	45.0%
046	56.4%	43.6%	61.2%	38.8%	50.7%	49.3%
047	49.8%	50.2%	54.1%	45.9%	41.2%	58.8%

**Appellate Apportionment Commission
House Redistricting Plan
Election Returns Data
2002 through 2010 Merged, 2008 and 2010
November 30, 2011**

District	% Democratic 02 to 10	% Republican 02 to 10	% Democratic 2008	% Republican 2008	% Democratic 2010	% Republican 2010
048	50.2%	49.8%	46.4%	53.6%	37.9%	62.1%
049	40.5%	59.5%	45.4%	54.6%	16.7%	83.3%
050	44.7%	55.3%	47.1%	52.9%	34.3%	65.7%
051	58.5%	41.5%	55.7%	44.3%	51.1%	48.9%
052	45.8%	54.2%	50.0%	50.0%	33.7%	66.3%
053	52.3%	47.7%	52.8%	47.2%	47.5%	52.5%
054	46.9%	53.1%	50.2%	49.8%	40.3%	59.7%
055	42.5%	57.5%	45.5%	54.5%	34.7%	65.3%
056	45.1%	54.9%	48.6%	51.4%	36.1%	63.9%
057	48.3%	51.7%	50.0%	50.0%	31.8%	68.2%
058	38.7%	61.3%	41.0%	59.0%	24.5%	75.5%
059	39.0%	61.0%	40.8%	59.2%	24.2%	75.8%
060	46.5%	53.5%	50.7%	49.3%	31.2%	68.8%
061	36.4%	63.6%	41.1%	58.9%	25.9%	74.1%
062	39.2%	60.8%	39.2%	60.8%	27.6%	72.4%
063	41.3%	58.7%	46.7%	53.3%	29.5%	70.5%
064	45.8%	54.2%	49.1%	50.9%	36.9%	63.1%
065	45.6%	54.4%	50.2%	49.8%	40.7%	59.3%
066	88.3%	11.7%	92.9%	7.1%	89.6%	10.4%
067	80.5%	19.5%	87.5%	12.5%	81.1%	18.9%
068	70.4%	29.6%	78.7%	21.3%	66.1%	33.9%
069	65.0%	35.0%	70.3%	29.7%	59.2%	40.8%
070	49.7%	50.3%	55.0%	45.0%	42.8%	57.2%
071	61.5%	38.5%	67.2%	32.8%	56.1%	43.9%
072	66.4%	33.6%	71.9%	28.1%	58.1%	41.9%
073	84.1%	15.9%	88.4%	11.6%	85.6%	14.4%
074	83.4%	16.6%	87.3%	12.7%	85.7%	14.3%
075	91.6%	8.4%	95.3%	4.7%	95.0%	5.0%
076	96.8%	3.2%	95.9%	4.1%	99.1%	0.9%
077	92.6%	7.4%	93.7%	6.3%	93.7%	6.3%
078	88.9%	11.1%	91.1%	8.9%	89.1%	10.9%
079	89.9%	10.1%	91.4%	8.6%	91.8%	8.2%
080	82.8%	17.2%	85.0%	15.0%	84.3%	15.7%
081	78.1%	21.9%	82.2%	17.8%	73.2%	26.8%
082	67.9%	32.1%	69.9%	30.1%	68.6%	31.4%
083	64.9%	35.1%	69.7%	30.3%	62.3%	37.7%
084	89.5%	10.5%	90.8%	9.2%	89.8%	10.2%
085	85.9%	14.1%	88.6%	11.4%	86.5%	13.5%
086	89.3%	10.7%	90.4%	9.6%	91.8%	8.2%
087	61.4%	38.6%	63.2%	36.8%	54.7%	45.3%
088	57.3%	42.7%	59.9%	40.1%	53.5%	46.5%
089	34.6%	65.4%	38.2%	61.8%	27.5%	72.5%
090	48.1%	51.9%	50.9%	49.1%	46.8%	53.2%
091	52.5%	47.5%	56.6%	43.4%	52.7%	47.3%
092	54.1%	45.9%	57.1%	42.9%	48.9%	51.1%
093	61.6%	38.4%	65.1%	34.9%	54.2%	45.8%
094	52.8%	47.2%	56.5%	43.5%	45.0%	55.0%

**Appellate Apportionment Commission
House Redistricting Plan
Election Returns Data
2002 through 2010 Merged, 2008 and 2010
November 30, 2011**

District	% Democratic 02 to 10	% Republican 02 to 10	% Democratic 2008	% Republican 2008	% Democratic 2010	% Republican 2010
095	49.4%	50.6%	51.1%	48.9%	37.1%	62.9%
096	40.1%	59.9%	42.5%	57.5%	33.4%	66.6%
097	54.4%	45.6%	60.5%	39.5%	44.7%	55.3%
098	38.7%	61.3%	41.6%	58.4%	26.5%	73.5%
099	42.7%	57.3%	47.3%	52.7%	31.3%	68.7%
100	34.1%	65.9%	38.6%	61.4%	25.8%	74.2%
101	26.2%	73.8%	30.9%	69.1%	20.6%	79.4%
102	37.3%	62.7%	42.1%	57.9%	29.3%	70.7%
103	39.2%	60.8%	43.7%	56.3%	30.9%	69.1%
104	44.9%	55.1%	48.3%	51.7%	38.0%	62.0%
105	43.1%	56.9%	47.0%	53.0%	37.2%	62.8%
106	47.6%	52.4%	49.6%	50.4%	40.1%	59.9%
107	45.1%	54.9%	49.8%	50.2%	36.7%	63.3%
108	39.3%	60.7%	43.2%	56.8%	30.0%	70.0%
109	41.3%	58.7%	47.2%	52.8%	28.3%	71.7%
110	36.7%	63.3%	40.5%	59.5%	24.2%	75.8%
111	56.6%	43.4%	61.8%	38.2%	43.2%	56.8%
112	55.6%	44.4%	61.5%	38.5%	43.7%	56.3%
113	57.0%	43.0%	63.1%	36.9%	47.3%	52.7%
114	60.9%	39.1%	65.4%	34.6%	50.4%	49.6%
115	59.9%	40.1%	61.5%	38.5%	52.7%	47.3%
116	46.3%	53.7%	49.5%	50.5%	40.9%	59.1%
117	52.5%	47.5%	51.5%	48.5%	47.7%	52.3%
118	58.9%	41.1%	62.4%	37.6%	49.9%	50.1%
119	46.7%	53.3%	51.9%	48.1%	32.2%	67.8%
120	41.4%	58.6%	44.3%	55.7%	30.2%	69.8%
121	41.8%	58.2%	42.6%	57.4%	34.0%	66.0%
122	43.4%	56.6%	43.6%	56.4%	32.4%	67.6%
123	37.4%	62.6%	39.0%	61.0%	29.1%	70.9%
124	35.9%	64.1%	38.7%	61.3%	24.5%	75.5%
125	43.0%	57.0%	45.4%	54.6%	32.7%	67.3%
126	45.7%	54.3%	49.1%	50.9%	30.4%	69.6%
127	28.0%	72.0%	32.1%	67.9%	15.3%	84.7%
128	32.2%	67.8%	36.8%	63.2%	20.0%	80.0%
129	36.5%	63.5%	39.0%	61.0%	26.1%	73.9%
130	33.7%	66.3%	35.2%	64.8%	24.3%	75.7%
131	37.7%	62.3%	41.7%	58.3%	29.1%	70.9%
132	52.9%	47.1%	58.6%	41.4%	49.8%	50.2%
133	36.8%	63.2%	40.0%	60.0%	30.0%	70.0%
134	41.4%	58.6%	45.3%	54.7%	36.6%	63.4%
135	47.4%	52.6%	50.7%	49.3%	44.7%	55.3%
136	36.8%	63.2%	38.5%	61.5%	28.9%	71.1%
137	34.7%	65.3%	37.0%	63.0%	27.5%	72.5%
138	32.2%	67.8%	32.1%	67.9%	23.8%	76.2%
139	32.3%	67.7%	34.7%	65.3%	25.1%	74.9%
140	29.5%	70.5%	31.1%	68.9%	21.6%	78.4%
141	30.8%	69.2%	36.0%	64.0%	23.4%	76.6%

**Appellate Apportionment Commission
House Redistricting Plan
Election Returns Data
2002 through 2010 Merged, 2008 and 2010
November 30, 2011**

District	% Democratic 02 to 10	% Republican 02 to 10	% Democratic 2008	% Republican 2008	% Democratic 2010	% Republican 2010
142	38.8%	61.2%	37.2%	62.8%	26.4%	73.6%
143	40.7%	59.3%	42.0%	58.0%	36.3%	63.7%
144	47.8%	52.2%	51.9%	48.1%	39.3%	60.7%
145	34.6%	65.4%	37.8%	62.2%	22.6%	77.4%
146	27.3%	72.7%	29.4%	70.6%	20.0%	80.0%
147	33.9%	66.1%	37.2%	62.8%	25.8%	74.2%
148	38.2%	61.8%	40.2%	59.8%	28.6%	71.4%
149	50.2%	49.8%	53.6%	46.4%	45.2%	54.8%
150	55.8%	44.2%	52.4%	47.6%	43.4%	56.6%
151	36.4%	63.6%	36.6%	63.4%	28.5%	71.5%
152	37.4%	62.6%	39.7%	60.3%	30.9%	69.1%
153	34.5%	65.5%	34.2%	65.8%	30.5%	69.5%
154	32.4%	67.6%	34.2%	65.8%	22.9%	77.1%
155	31.3%	68.7%	35.2%	64.8%	23.4%	76.6%
156	29.0%	71.0%	30.0%	70.0%	19.3%	80.7%
157	31.6%	68.4%	33.7%	66.3%	22.4%	77.6%
158	29.9%	70.1%	29.8%	70.2%	21.8%	78.2%
159	25.9%	74.1%	25.7%	74.3%	15.6%	84.4%
160	24.9%	75.1%	26.6%	73.4%	14.2%	85.8%
161	28.1%	71.9%	32.5%	67.5%	21.6%	78.4%
162	24.0%	76.0%	30.0%	70.0%	16.8%	83.2%
163	23.2%	76.8%	26.1%	73.9%	13.0%	87.0%
Summation	50.8%	49.2%	54.3%	45.7%	41.8%	58.2%

District Characteristics	Democratic	Republican	Democratic	Republican	Democratic	Republican
Maximum %	96.8%	76.8%	95.9%	74.3%	99.1%	87.0%
Minimum %	23.2%	3.2%	25.7%	4.1%	13.0%	0.9%
Competitive Districts (45% to 55%)	41	41	53	53	21	21
50% and Over	61	102	76	87	40	123
55% and Over	47	75	55	55	30	112
60% and Over	35	47	46	34	26	96

Prepared by OA - Redistricting Office

Source: Missouri Secretary of State's Office and OA-Redistricting Office

Note: Election data includes the results from the following races as available by year/election cycle: U.S. President, U.S. House of Representatives, U.S. Senate, Governor, Lieutenant Governor, Secretary of State, Attorney General, Auditor, Treasurer, State House of Representatives and State Senate.

Plan: House Apportionment Plan
 Plan Type: House

Appellate Apportionment Commission

POPULATION

District 001	
Atchison MO County	5,685
Holt MO County	4,912
Nodaway MO County	23,370
Worth MO County	2,171
District 001 Subtotal	36,138
District 002	
Daviess MO County	8,433
DeKalb MO County	12,892
Gentry MO County	6,738
Harrison MO County	8,957
District 002 Subtotal	37,020
District 003	
Adair MO County	
VTD: Northeast 4	2,770
VTD: Northeast 5	1,877
VTD: Northeast 6	2,064
VTD: Novinger	
Block: 290019501001168	7
Block: 290019502001004	0
Block: 290019502001005	5
Block: 290019502001006	0
Block: 290019502001007	5
Block: 290019502001008	12
Block: 290019502001009	0
Block: 290019502001010	3
Block: 290019502001011	0
Block: 290019502001012	0
Block: 290019502001013	0
Block: 290019502001014	13
Block: 290019502001015	2
Block: 290019502001016	10
Block: 290019502001017	69
Block: 290019502001018	0
Block: 290019502001019	0
Block: 290019502001020	5
Block: 290019502001021	9
Block: 290019502001022	0
Block: 290019502001023	2
Block: 290019502001024	5

Plan: House Apportionment Plan

Administrator:

Type: House

User:

POPULATION

District 003 (continued)

Adair MO County (continued)

Block: 290019502001025	41
Block: 290019502001026	0
Block: 290019502001027	0
Block: 290019502001028	4
Block: 290019502001029	5
Block: 290019502001030	17
Block: 290019502001031	20
Block: 290019502001032	28
Block: 290019502001033	0
Block: 290019502001034	5
Block: 290019502001035	0
Block: 290019502001036	0
Block: 290019502001037	15
Block: 290019502001038	12
Block: 290019502001039	4
Block: 290019502001040	4
Block: 290019502001041	1
Block: 290019502001042	6
Block: 290019502001043	0
Block: 290019502001044	0
Block: 290019502001045	2
Block: 290019502001046	2
Block: 290019502001047	6
Block: 290019502001048	6
Block: 290019502001049	6
Block: 290019502001050	0
Block: 290019502001051	3
Block: 290019502001052	7
Block: 290019502001053	5
Block: 290019502001054	0
Block: 290019502001055	4
Block: 290019502001056	1
Block: 290019502001057	4
Block: 290019502001058	9
Block: 290019502001059	6
Block: 290019502001060	8
Block: 290019502001061	4
Block: 290019502001062	4
Block: 290019502001063	9
Block: 290019502001064	9
Block: 290019502001065	7
Block: 290019502001066	2
Block: 290019502001067	11
Block: 290019502001068	13
Block: 290019502001069	13
Block: 290019502001070	8
Block: 290019502001071	2
Block: 290019502001072	0
Block: 290019502001073	27

Plan: House Apportionment Plan

Administrator:

Type: House

User:

POPULATION

District 003 (continued)

Adair MO County (continued)

Block: 290019502001074	4
Block: 290019502001075	14
Block: 290019502001076	6
Block: 290019502001077	11
Block: 290019502001078	20
Block: 290019502001079	7
Block: 290019502001080	8
Block: 290019502001081	10
Block: 290019502001082	13
Block: 290019502001083	33
Block: 290019502001084	0
Block: 290019502001085	0
Block: 290019502001086	0
Block: 290019502001087	6
Block: 290019502001088	5
Block: 290019502001089	8
Block: 290019502001090	9
Block: 290019502001091	2
Block: 290019502001092	23
Block: 290019502001093	11
Block: 290019502001094	0
Block: 290019502001095	5
Block: 290019502001096	6
Block: 290019502001097	0
Block: 290019502001098	0
Block: 290019502001099	0
Block: 290019502001100	20
Block: 290019502001101	0
Block: 290019502001104	0
Block: 290019502001110	1
Block: 290019502001121	8
Block: 290019502001122	0
Block: 290019502001123	23
Block: 290019502001128	34
Block: 290019502001132	9
Block: 290019502001134	3
Block: 290019502002000	0
Block: 290019502002001	10
Block: 290019502002002	0
Block: 290019502002003	6
Block: 290019502002004	5
Block: 290019502002005	26
Block: 290019502002006	2
Block: 290019502002007	0
Block: 290019502002008	31
Block: 290019502002009	0
Block: 290019502002010	25
Block: 290019502002011	9
Block: 290019502002012	0

Plan: House Apportionment Plan

Administrator:

Type: House

User:

POPULATION

District 003 (continued)

Adair MO County (continued)

Block: 290019502002013	4
Block: 290019502002014	3
Block: 290019502002015	18
Block: 290019502002016	0
Block: 290019502002017	19
Block: 290019502002018	0
Block: 290019502002019	10
Block: 290019502002020	0
Block: 290019502002021	0
Block: 290019502002022	0
Block: 290019502002023	5
Block: 290019502002024	0
Block: 290019502002025	44
Block: 290019502002026	0
Block: 290019502002027	0
Block: 290019502002028	0
Block: 290019502002029	12
Block: 290019502002030	0
Block: 290019502002031	0
Block: 290019502002032	0
Block: 290019502002033	24
Block: 290019502002034	0
Block: 290019502002035	11
Block: 290019502002036	18
Block: 290019502002037	1
Block: 290019502002038	10
Block: 290019502002039	50
Block: 290019502002040	0
Block: 290019502002041	2
Block: 290019502002042	10
Block: 290019502002043	0
Block: 290019502002044	7
Block: 290019502002045	0
Block: 290019502002046	0
Block: 290019502002047	16
Block: 290019502002048	7
Block: 290019502002049	0
Block: 290019502002050	0
Block: 290019502002051	11
Block: 290019502002052	0
Block: 290019502002053	0
Block: 290019502002054	0
Block: 290019502002055	29
Block: 290019502002056	0
Block: 290019502002057	0
Block: 290019502002058	2
Block: 290019502002059	0
Block: 290019502002060	15
Block: 290019502002061	3

Plan: House Apportionment Plan

Administrator:

Type: House

User:

POPULATION

District 003 (continued)

Adair MO County (continued)

Block: 290019502002062	0
Block: 290019502002063	16
Block: 290019502002064	0
Block: 290019502002065	12
Block: 290019502002066	3
Block: 290019502002067	8
Block: 290019502002068	12
Block: 290019502002069	0
Block: 290019502002070	13
Block: 290019502002071	0
Block: 290019502002072	0
Block: 290019502002073	0
Block: 290019502002074	0
Block: 290019502002075	0
Block: 290019502002076	14
Block: 290019502002077	0
Block: 290019502002079	0
Block: 290019502002080	0
Block: 290019502002083	0
Block: 290019502002084	67
Block: 290019502002085	0
Block: 290019502002086	4
Block: 290019502002087	2
Block: 290019502002088	0
Block: 290019502002089	0
Block: 290019502002090	0
Block: 290019502002091	34
Block: 290019502002092	0
Block: 290019502002093	16
Block: 290019502002094	0
Block: 290019502002095	0
Block: 290019502002096	7
Block: 290019502002097	2
Block: 290019502002098	0
Block: 290019502002099	1
Block: 290019502002100	0
Block: 290019502002101	5
Block: 290019502002102	0
Block: 290019502002103	6
Block: 290019502002104	18
Block: 290019502002105	4
Block: 290019502002106	4
Block: 290019502002107	0
Block: 290019502002108	16
Block: 290019502002109	0
Block: 290019502002110	0
Block: 290019502002112	4
Block: 290019502002113	0
Block: 290019502002114	13

Plan: House Apportionment Plan

Administrator:

Type: House

User:

POPULATION

District 003 (continued)

Adair MO County (continued)

Block: 290019502002115	0
Block: 290019502002116	2
Block: 290019502002117	18
Block: 290019502002118	12
Block: 290019502002119	1
Block: 290019502002120	0
Block: 290019502002121	13
Block: 290019502002122	2
Block: 290019502002123	5
Block: 290019502002124	1
Block: 290019502002125	7
Block: 290019502002126	5
Block: 290019502002127	0
Block: 290019502002128	0
Block: 290019502002129	18
Block: 290019502002130	0
Block: 290019502002131	0
Block: 290019502002132	2
Block: 290019502002133	6
Block: 290019502002134	0
Block: 290019502002135	0
Block: 290019502002136	0
Block: 290019502002137	5
Block: 290019502002138	0
Block: 290019502002139	3
Block: 290019502002140	13
Block: 290019502002141	0
Block: 290019502002142	0
Block: 290019502002143	0
Block: 290019502002144	0
Block: 290019502002145	0
Block: 290019502002148	0
Block: 290019502002150	0
Block: 290019502002151	0
Block: 290019502002152	2
Block: 290019502002153	0
Block: 290019502002154	0
Block: 290019502002155	0
Block: 290019502002156	0
Block: 290019502002157	4
Block: 290019502002158	1
Block: 290019502002159	0
Block: 290019502003017	0
Block: 290019502003018	0
Block: 290019502003026	0
Block: 290019502003041	1
Block: 290019502003042	0
Block: 290019502003043	36
Block: 290019502003044	0

Plan: House Apportionment Plan

Administrator:

Type: House

User:

POPULATION

District 003 (continued)

Adair MO County (continued)

Block: 290019502003045	0
Block: 290019502003046	12
Block: 290019502003047	0
Block: 290019502003048	17
Block: 290019502003049	0
Block: 290019502003050	2
Block: 290019502003051	0
Block: 290019502003052	6
Block: 290019502003053	11
Block: 290019502003054	0
Block: 290019502003055	2
Block: 290019502003056	15
Block: 290019502003057	0
Block: 290019502003058	0
Block: 290019502003059	0
Block: 290019502003060	3
Block: 290019502003061	7
Block: 290019502003062	0
Block: 290019502003063	4
Block: 290019502003064	0
Block: 290019502003067	0
Block: 290019502003070	0
Block: 290019502003088	20
Block: 290019502003089	0
Block: 290019502003145	9
Block: 290019502003146	0
Block: 290019502003147	11
Block: 290019502003148	0
Block: 290019502003149	0
Block: 290019502003150	0
Block: 290019502003151	4
Block: 290019502003152	4
Block: 290019502003153	5
Block: 290019502003154	27
Block: 290019502003155	0
Block: 290019502003156	0
Block: 290019502003157	11
Block: 290019502003158	0
Block: 290019502003159	10
Block: 290019502003160	8
Block: 290019502003161	2
Block: 290019502003162	0
Block: 290019502003163	3
Block: 290019502003164	0
Block: 290019502003165	0
Block: 290019502003166	0
Block: 290019502003167	3
Block: 290019502003168	0
Block: 290019502003169	1

Plan: House Apportionment Plan

Administrator:

Type: House

User:

POPULATION

District 003 (continued)

Adair MO County (continued)

Block: 290019502003170	0
Block: 290019502003171	0
Block: 290019502003172	2
Block: 290019502003173	0
Block: 290019502003174	6
Block: 290019502003175	0
Block: 290019502003176	2
Block: 290019502003177	0
Block: 290019502003178	2
Block: 290019502003179	7
Block: 290019502003180	0
Block: 290019502003181	0
Block: 290019502003182	2
Block: 290019502003183	0
Block: 290019502003184	0
Block: 290019502003185	0
Block: 290019502003186	5
Block: 290019502003187	0
Block: 290019502003188	0
Block: 290019502003189	4
Block: 290019502003190	0
Block: 290019502003191	3
Block: 290019502003192	0
Block: 290019502003193	0
Block: 290019502003194	0
Block: 290019502003195	0
Block: 290019502003197	0
Block: 290019502003198	0
Block: 290019502003199	0
Block: 290019503001011	0
Block: 290019503001060	0
Block: 290019503001061	51
Block: 290019503001062	10
Block: 290019503001063	0
Block: 290019503001064	12
Block: 290019503001065	14
Block: 290019503001066	0
Block: 290019503001067	0
Block: 290019505005019	2
Block: 290019505005020	37
Block: 290019505005023	0
Block: 290019505005025	19
Block: 290019505005026	9
Block: 290019505005027	26
Block: 290019505005028	0

VTD Novinger Subtotal

2,079

VTD: Rural Benton

Block: 290019501001138	0
Block: 290019501001139	0

Plan: House Apportionment Plan

Administrator:

Type: House

User:

POPULATION

District 003 (continued)

Adair MO County (continued)

Block: 290019501001156	0
Block: 290019501002058	0
Block: 290019501002107	0
Block: 290019501002121	0
Block: 290019502001133	30
Block: 290019502002078	2
Block: 290019502002081	0
Block: 290019502002082	0
Block: 290019502002111	0
Block: 290019502002146	0
Block: 290019502002147	7
Block: 290019502002149	0
Block: 290019502003005	40
Block: 290019502003006	0
Block: 290019502003007	2
Block: 290019502003008	82
Block: 290019502003009	1
Block: 290019502003010	6
Block: 290019502003011	0
Block: 290019502003012	0
Block: 290019502003013	22
Block: 290019502003014	2
Block: 290019502003015	0
Block: 290019502003016	11
Block: 290019502003019	4
Block: 290019502003020	15
Block: 290019502003021	0
Block: 290019502003022	0
Block: 290019502003023	0
Block: 290019502003024	21
Block: 290019502003025	4
Block: 290019502003027	0
Block: 290019502003028	0
Block: 290019502003029	0
Block: 290019502003030	22
Block: 290019502003031	0
Block: 290019502003032	32
Block: 290019502003033	0
Block: 290019502003034	39
Block: 290019502003035	19
Block: 290019502003036	7
Block: 290019502003037	4
Block: 290019502003038	0
Block: 290019502003039	11
Block: 290019502003040	44
Block: 290019502003065	15
Block: 290019502003066	7
Block: 290019502003068	0
Block: 290019502003069	0

Plan: House Apportionment Plan

Administrator:

Type: House

User:

POPULATION

District 003 (continued)

Adair MO County (continued)

Block: 290019502003071	0
Block: 290019502003072	18
Block: 290019502003074	11
Block: 290019502003075	0
Block: 290019502003140	10
Block: 290019502003141	0
Block: 290019502003142	0
Block: 290019502003200	0
Block: 290019502003201	0
Block: 290019502003202	1
Block: 290019502003203	0
Block: 290019502003204	2
Block: 290019502003205	0
Block: 290019502003206	0
Block: 290019502003207	0
Block: 290019502003208	18
Block: 290019502003209	5
Block: 290019502003210	4
Block: 290019502003211	0
Block: 290019503001008	0
Block: 290019503001009	17
Block: 290019503001010	43
Block: 290019503001012	2
Block: 290019503001053	7
Block: 290019503001054	0
Block: 290019503001055	3
Block: 290019503001056	21
Block: 290019504001035	0
Block: 290019504002009	0
Block: 290019505001042	6
Block: 290019505001077	0
Block: 290019505001091	0
Block: 290019505001097	0
Block: 290019505001103	0
Block: 290019505001104	0
Block: 290019505005000	15
Block: 290019505005005	111
Block: 290019505005006	3
Block: 290019505005007	0
Block: 290019505005008	0
Block: 290019505005009	2
Block: 290019505005010	352
Block: 290019505005011	4
Block: 290019505005012	0
Block: 290019505005013	0
Block: 290019505005014	0
Block: 290019505005015	0
Block: 290019505005016	0
Block: 290019505005017	39

Plan: House Apportionment Plan

Administrator:

Type: House

User:

POPULATION

District 003 (continued)

Adair MO County (continued)

Block: 290019505005018	0
Block: 290019505005021	0
Block: 290019505005022	0
Block: 290019505005024	0
Block: 290019505005029	0
Block: 290019505005030	0
Block: 290019505005031	98
Block: 290019505005032	9
Block: 290019505005033	27
Block: 290019505005034	2
Block: 290019505005035	0
Block: 290019505005036	0
Block: 290019505005037	0
Block: 290019505005038	0
Block: 290019505005039	0
Block: 290019505005040	0
Block: 290019505005041	0
Block: 290019505005042	116
Block: 290019505005043	0
Block: 290019505005044	18
Block: 290019505005045	0
Block: 290019505005046	2
Block: 290019505005047	8
Block: 290019505005048	3
Block: 290019505005071	0
Block: 290019505005072	0
Block: 290019505005073	48
Block: 290019505005074	0
Block: 290019505005075	1
Block: 290019505005076	0
Block: 290019505005077	0
Block: 290019505005080	0
Block: 290019505005081	0

VTD Rural Benton Subtotal

1,475

VTD: Southeast 2

Block: 290019504003048	0
Block: 290019504003049	2
Block: 290019504003050	0
Block: 290019504003051	0
Block: 290019504003053	0
Block: 290019504003054	0
Block: 290019504003055	0
Block: 290019504003056	0
Block: 290019505001003	199
Block: 290019505001004	0
Block: 290019505001005	0
Block: 290019505001006	0
Block: 290019505001007	187
Block: 290019505001008	14

Plan: House Apportionment Plan

Administrator:

Type: House

User:

POPULATION

District 003 (continued)

Adair MO County (continued)

Block: 290019505001009	0
Block: 290019505001010	78
Block: 290019505001011	0
Block: 290019505001012	54
Block: 290019505001013	0
Block: 290019505001014	0
Block: 290019505001015	61
Block: 290019505001016	0
Block: 290019505001017	0
Block: 290019505001018	0
Block: 290019505001019	0
Block: 290019505001020	226
Block: 290019505001021	0
Block: 290019505001022	0
Block: 290019505001023	19
Block: 290019505001024	0
Block: 290019505001025	0
Block: 290019505001026	236
Block: 290019505001027	72
Block: 290019505001028	0
Block: 290019505001029	0
Block: 290019505001030	74
Block: 290019505001031	75
Block: 290019505001032	313
Block: 290019505001033	0
Block: 290019505001034	0
Block: 290019505001035	13
Block: 290019505001036	11
Block: 290019505001037	27
Block: 290019505001038	0
Block: 290019505001039	5
Block: 290019505001040	13
Block: 290019505001044	96
Block: 290019505001045	4
Block: 290019505001046	0
Block: 290019505001047	0
Block: 290019505001048	0
Block: 290019505001049	0
Block: 290019505001050	0
Block: 290019505001051	0
Block: 290019505001052	0
Block: 290019505001053	0
Block: 290019505001054	0
Block: 290019505001055	0
Block: 290019505001060	0
Block: 290019505001061	0
Block: 290019505001062	0
Block: 290019505001063	0
Block: 290019505001064	0

Plan: House Apportionment Plan

Administrator:

Type: House

User:

POPULATION

District 003 (continued)

Adair MO County (continued)

Block: 290019505001065	0
Block: 290019505001066	0
Block: 290019505001067	24
Block: 290019505001068	0
Block: 290019505001069	0
Block: 290019505001070	0
Block: 290019505001071	0
Block: 290019505001072	0
Block: 290019505001073	0
Block: 290019505001074	0
Block: 290019505001075	0
Block: 290019505001076	4
Block: 290019505001083	71
Block: 290019505001084	47
Block: 290019505001085	0
Block: 290019505001086	0
Block: 290019505001087	0
Block: 290019505001088	0
Block: 290019505001089	0
Block: 290019505001090	0
Block: 290019505001096	0
Block: 290019505001100	90
Block: 290019505001101	0
Block: 290019505001102	0
Block: 290019505001105	0
Block: 290019505001106	0
Block: 290019505002000	7
Block: 290019505002001	0
Block: 290019505002002	153
Block: 290019505002003	30
Block: 290019505002004	53
Block: 290019505002005	12
Block: 290019505002006	38
Block: 290019505002007	48
Block: 290019505002008	4
Block: 290019505002009	3
Block: 290019505002015	14
Block: 290019505002016	5
Block: 290019505002017	13
Block: 290019505002018	52
Block: 290019505002019	20
Block: 290019505003032	15
Block: 290019505003033	10
Block: 290019505003034	9
Block: 290019505003043	30
Block: 290019505003044	8
Block: 290019505003045	16
Block: 290019505003046	0
Block: 290019505003047	3

Plan: House Apportionment Plan

Administrator:

Type: House

User:

POPULATION

District 003 (continued)

Adair MO County (continued)

Block: 290019505003048	36
Block: 290019505003049	3
Block: 290019505003050	37
Block: 290019505003051	37
Block: 290019505003052	9
Block: 290019505003053	32
Block: 290019505003054	0
Block: 290019505003055	27
Block: 290019505003056	41
Block: 290019505003057	30
Block: 290019505003058	0
Block: 290019505004044	25
Block: 290019505004045	10
Block: 290019505004046	3
Block: 290019505004047	2
Block: 290019505004048	37
Block: 290019505004049	26
Block: 290019505004050	33
Block: 290019505004051	16
Block: 290019505004052	41
Block: 290019505004053	9
Block: 290019505004054	32
Block: 290019505004055	15
Block: 290019505004056	14
Block: 290019510001003	0
Block: 290019510001004	4
Block: 290019510002000	205
Block: 290019510002001	0
Block: 290019510002005	0
Block: 290019510003003	0
VTD Southeast 2 Subtotal	3,282
VTD: Southeast 3	2,555
VTD: Southwest 1	2,601
VTD: Truman State University	2,356
Adair MO County Subtotal	21,059
Mercer MO County	3,785
Putnam MO County	4,979
Sullivan MO County	6,714
District 003 Subtotal	36,537
District 004	
Adair MO County	
VTD: Brashear	2,172
VTD: Novinger	
Block: 290019501001035	34
Block: 290019501001043	30
Block: 290019501001053	14
Block: 290019501001054	0

Plan: House Apportionment Plan

Administrator:

Type: House

User:

POPULATION

District 004 (continued)

Adair MO County (continued)

Block: 290019501001055	17
Block: 290019501001056	15
Block: 290019501001145	0
Block: 290019501001146	11
Block: 290019501001147	0
Block: 290019501001165	8
Block: 290019502001000	0
Block: 290019502001001	22
Block: 290019502001002	0
Block: 290019502001003	0
Block: 290019502001102	3
Block: 290019502001103	2
Block: 290019502001105	4
Block: 290019502001106	3
Block: 290019502001107	7
Block: 290019502001108	0
Block: 290019502001109	0
Block: 290019502001111	1
Block: 290019502001112	7
Block: 290019502001113	0
Block: 290019502001114	3
Block: 290019502001115	12
Block: 290019502001116	0
Block: 290019502001117	0
Block: 290019502001118	10
Block: 290019502001119	6
Block: 290019502001120	0
Block: 290019502001124	14
Block: 290019502001125	0
Block: 290019502001126	2
Block: 290019502001127	0
Block: 290019502001129	0
Block: 290019502001130	0
Block: 290019502001131	0

VTD Novinger Subtotal

225

VTD: Rural Benton

Block: 290019501001012	6
Block: 290019501001013	0
Block: 290019501001014	2
Block: 290019501001015	0
Block: 290019501001016	0
Block: 290019501001017	10
Block: 290019501001018	0
Block: 290019501001019	5
Block: 290019501001020	5
Block: 290019501001021	20
Block: 290019501001022	30
Block: 290019501001023	6
Block: 290019501001024	0

Plan: House Apportionment Plan

Administrator:

Type: House

User:

POPULATION

District 004 (continued)

Adair MO County (continued)

Block: 290019501001025	64
Block: 290019501001026	0
Block: 290019501001027	0
Block: 290019501001028	7
Block: 290019501001029	0
Block: 290019501001030	39
Block: 290019501001031	1
Block: 290019501001032	0
Block: 290019501001033	4
Block: 290019501001034	3
Block: 290019501001036	0
Block: 290019501001037	17
Block: 290019501001038	0
Block: 290019501001039	2
Block: 290019501001040	0
Block: 290019501001041	0
Block: 290019501001042	4
Block: 290019501001044	12
Block: 290019501001045	9
Block: 290019501001046	28
Block: 290019501001047	94
Block: 290019501001048	2
Block: 290019501001049	2
Block: 290019501001050	0
Block: 290019501001051	25
Block: 290019501001052	0
Block: 290019501001057	7
Block: 290019501001058	4
Block: 290019501001059	0
Block: 290019501001060	0
Block: 290019501001061	4
Block: 290019501001062	0
Block: 290019501001063	14
Block: 290019501001064	0
Block: 290019501001065	1
Block: 290019501001066	69
Block: 290019501001067	30
Block: 290019501001068	9
Block: 290019501001069	11
Block: 290019501001070	3
Block: 290019501001071	13
Block: 290019501001077	1
Block: 290019501001098	0
Block: 290019501001099	0
Block: 290019501001100	0
Block: 290019501001101	42
Block: 290019501001102	0
Block: 290019501001104	0
Block: 290019501001105	2

Plan: House Apportionment Plan

Administrator:

Type: House

User:

POPULATION

District 004 (continued)

Adair MO County (continued)

Block: 290019501001106	3
Block: 290019501001107	0
Block: 290019501001108	30
Block: 290019501001120	2
Block: 290019501001122	11
Block: 290019501001123	2
Block: 290019501001124	54
Block: 290019501001125	9
Block: 290019501001127	18
Block: 290019501001128	0
Block: 290019501001129	55
Block: 290019501001130	0
Block: 290019501001132	0
Block: 290019501001133	0
Block: 290019501001134	0
Block: 290019501001135	0
Block: 290019501001136	5
Block: 290019501001137	0
Block: 290019501001140	23
Block: 290019501001141	2
Block: 290019501001142	0
Block: 290019501001143	4
Block: 290019501001144	6
Block: 290019501001148	0
Block: 290019501001149	12
Block: 290019501001150	9
Block: 290019501001151	11
Block: 290019501001152	0
Block: 290019501001153	0
Block: 290019501001154	0
Block: 290019501001155	7
Block: 290019501001160	26
Block: 290019501001161	0
Block: 290019501001162	12
Block: 290019501001163	25
Block: 290019501001166	17
Block: 290019501001167	0
Block: 290019501001171	5
Block: 290019501001172	6
Block: 290019501001173	11
Block: 290019501001174	2
Block: 290019501002044	19
Block: 290019501002045	0
Block: 290019501002046	0
Block: 290019501002047	4
Block: 290019501002048	0
Block: 290019501002055	0
Block: 290019501002056	42
Block: 290019501002106	36

Plan: House Apportionment Plan

Administrator:

Type: House

User:

POPULATION

District 004 (continued)

Adair MO County (continued)

Block: 290019501002108	0
Block: 290019501002109	2
Block: 290019501002119	1
Block: 290019501002120	44
Block: 290019501002123	14
Block: 290019501002124	5
Block: 290019501002144	2
Block: 290019501002145	9
Block: 290019501002146	1
Block: 290019501002147	0
Block: 290019501002148	53
Block: 290019501002149	5
Block: 290019501002150	5
Block: 290019501002151	0
Block: 290019501002156	1
Block: 290019501002157	10
Block: 290019501002158	28
Block: 290019501002159	14
Block: 290019501002160	23
Block: 290019501002163	6
Block: 290019501002172	4
Block: 290019501002177	0
Block: 290019501002178	0
Block: 290019501002179	0
Block: 290019501002180	11
Block: 290019501002181	1
Block: 290019501002185	4
Block: 290019501002186	0
Block: 290019501002190	0
Block: 290019501002191	0
Block: 290019501002192	0
Block: 290019501003136	9
Block: 290019501003137	16
Block: 290019501003138	2
Block: 290019501003139	0
Block: 290019501003140	0
Block: 290019501003142	0
Block: 290019501003143	13
Block: 290019501003145	3
Block: 290019501003146	0
Block: 290019501003147	17
Block: 290019501003148	14
Block: 290019501003149	9
Block: 290019501003150	0
Block: 290019501003151	0
Block: 290019501003152	4
Block: 290019501003153	3
Block: 290019501003156	7
Block: 290019501003157	5

Plan: House Apportionment Plan

Administrator:

Type: House

User:

POPULATION

District 004 (continued)

Adair MO County (continued)

Block: 290019501003158	15
Block: 290019501003164	0
Block: 290019501003165	6
Block: 290019501003166	0
Block: 290019502003002	0
Block: 290019502003003	41
Block: 290019502003004	2
Block: 290019502003073	1
Block: 290019502003076	44
Block: 290019502003077	0
Block: 290019502003078	26
Block: 290019502003079	0
Block: 290019502003080	16
Block: 290019502003082	41
Block: 290019502003083	9
Block: 290019502003084	0
Block: 290019502003085	0
Block: 290019502003086	0
Block: 290019502003087	0
Block: 290019502003090	3
Block: 290019502003091	3
Block: 290019502003092	0
Block: 290019502003093	44
Block: 290019502003094	0
Block: 290019502003095	0
Block: 290019502003096	5
Block: 290019502003097	2
Block: 290019502003098	0
Block: 290019502003099	0
Block: 290019502003100	14
Block: 290019502003101	21
Block: 290019502003102	0
Block: 290019502003103	4
Block: 290019502003104	4
Block: 290019502003105	0
Block: 290019502003106	1
Block: 290019502003107	0
Block: 290019502003108	12
Block: 290019502003109	4
Block: 290019502003110	0
Block: 290019502003111	2
Block: 290019502003114	0
Block: 290019502003115	0
Block: 290019502003116	2
Block: 290019502003120	4
Block: 290019502003121	10
Block: 290019502003122	9
Block: 290019502003123	1
Block: 290019502003124	7

Plan: House Apportionment Plan

Administrator:

Type: House

User:

POPULATION

District 004 (continued)

Adair MO County (continued)

Block: 290019502003125	0
Block: 290019502003130	7
Block: 290019502003131	9
Block: 290019502003132	20
Block: 290019502003133	8
Block: 290019502003134	36
Block: 290019502003135	56
Block: 290019502003136	2
Block: 290019502003137	3
Block: 290019502003138	2
Block: 290019502003139	9
Block: 290019502003143	4
Block: 290019502003144	3
Block: 290019502003196	1
Block: 290019503001006	9
Block: 290019504001000	19
Block: 290019504002000	19
Block: 290019504003000	12
Block: 290019504003034	2
Block: 290019505001000	33
Block: 290019505001001	0
Block: 290019505001002	2
Block: 290019505001043	28
Block: 290019505001056	30
Block: 290019505001057	0
Block: 290019505001058	0
Block: 290019505001059	11
Block: 290019505001078	29
Block: 290019505001079	0
Block: 290019505001080	10
Block: 290019505001081	0
Block: 290019505001092	7
Block: 290019505001093	3
Block: 290019505001094	0
Block: 290019505001095	4

VTD Rural Benton Subtotal

2,151

VTD: Southeast 2

Block: 290019501002152	0
Block: 290019501002153	0
Block: 290019501002154	0
Block: 290019501002155	0
Block: 290019502003000	0
Block: 290019502003001	0
Block: 290019502003081	0
Block: 290019502003212	0
Block: 290019505001082	0
Block: 290019505001098	0
Block: 290019505001099	0

VTD Southeast 2 Subtotal

0

Plan: House Apportionment Plan

Administrator:

Type: House

User:

POPULATION

District 004 (continued)

Adair MO County Subtotal 4,548

Clark MO County 7,139

Knox MO County 4,131

Lewis MO County 10,211

Schuyler MO County 4,431

Scotland MO County 4,843

District 004 Subtotal 35,303

District 005

Marion MO County 28,781

Monroe MO County

VTD: Duncans Bridge 7 & 8/Madison 10 & 11

Block: 291379603001010 0

Block: 291379603001011 2

Block: 291379603001012 0

Block: 291379603001013 0

Block: 291379603001014 0

Block: 291379603001015 5

Block: 291379603001016 1

Block: 291379603001017 1

Block: 291379603001018 0

Block: 291379603001019 4

Block: 291379603001024 2

Block: 291379603001025 7

Block: 291379603001026 0

Block: 291379603001028 0

Block: 291379603001029 0

Block: 291379603001030 0

Block: 291379603001031 3

Block: 291379603001032 0

Block: 291379603001034 0

VTD Duncans Bridge 7 & 8/Madison 10 & 11 Subtotal 25

VTD: Granville 6/Paris 14 & 15

Block: 291379603001000 18

Block: 291379603001001 13

Block: 291379603001002 0

Block: 291379603001003 8

Block: 291379603001004 3

Block: 291379603001005 0

Block: 291379603001006 1

Block: 291379603001007 11

Block: 291379603001008 1

Block: 291379603001009 0

Block: 291379603001020 4

Block: 291379603001021 0

Block: 291379603001022 11

Block: 291379603001023 11

Plan: House Apportionment Plan

Administrator:

Type: House

User:

POPULATION

District 005 (continued)

Monroe MO County (continued)

Block: 291379603001045	0
Block: 291379603001046	3
Block: 291379603001047	9
Block: 291379603001048	0
Block: 291379603001049	8
Block: 291379603001050	3
Block: 291379603001051	3
Block: 291379603001052	0
Block: 291379603001054	0
Block: 291379603001056	3

VTD Granville 6/Paris 14 & 15 Subtotal **110**

VTD: Monroe City 1, 2, & 3/Indian Creek 4

Block: 291379601001000	0
Block: 291379601001001	0
Block: 291379601001002	0
Block: 291379601001003	0
Block: 291379601001004	0
Block: 291379601001005	0
Block: 291379601001006	13
Block: 291379601001007	0
Block: 291379601001008	0
Block: 291379601001009	48
Block: 291379601001010	0
Block: 291379601001011	0
Block: 291379601001012	0
Block: 291379601001013	0
Block: 291379601001014	0
Block: 291379601001015	1
Block: 291379601001016	2
Block: 291379601001017	8
Block: 291379601001018	0
Block: 291379601001019	13
Block: 291379601001020	8
Block: 291379601001021	12
Block: 291379601001022	20
Block: 291379601001023	0
Block: 291379601001024	0
Block: 291379601001025	8
Block: 291379601001026	0
Block: 291379601001027	24
Block: 291379601001028	16
Block: 291379601001029	7
Block: 291379601001030	9
Block: 291379601001031	10
Block: 291379601001032	15
Block: 291379601001033	9
Block: 291379601001034	9
Block: 291379601001035	11

Plan: House Apportionment Plan

Administrator:

Type: House

User:

POPULATION

District 005 (continued)

Monroe MO County (continued)

Block: 291379601001036	6
Block: 291379601001037	0
Block: 291379601001038	23
Block: 291379601001039	38
Block: 291379601001040	55
Block: 291379601001041	11
Block: 291379601001042	8
Block: 291379601001043	0
Block: 291379601001044	15
Block: 291379601001045	5
Block: 291379601001046	6
Block: 291379601001047	5
Block: 291379601001048	0
Block: 291379601001049	5
Block: 291379601001050	5
Block: 291379601001051	4
Block: 291379601001052	2
Block: 291379601001053	1
Block: 291379601001054	11
Block: 291379601001055	7
Block: 291379601001056	0
Block: 291379601001057	0
Block: 291379601001058	12
Block: 291379601001059	3
Block: 291379601001060	2
Block: 291379601001061	12
Block: 291379601001062	8
Block: 291379601001063	12
Block: 291379601001064	11
Block: 291379601001065	17
Block: 291379601001066	50
Block: 291379601001067	63
Block: 291379601001068	37
Block: 291379601001069	15
Block: 291379601001070	19
Block: 291379601001071	20
Block: 291379601001072	38
Block: 291379601001073	13
Block: 291379601001074	0
Block: 291379601001075	12
Block: 291379601001076	5
Block: 291379601001077	18
Block: 291379601001078	11
Block: 291379601001079	2
Block: 291379601001080	0
Block: 291379601001081	13
Block: 291379601001082	16
Block: 291379601001083	0
Block: 291379601001084	9

Plan: House Apportionment Plan

Administrator:

Type: House

User:

POPULATION

District 005 (continued)

Monroe MO County (continued)

Block: 291379601001085	6
Block: 291379601001086	9
Block: 291379601001087	6
Block: 291379601001088	7
Block: 291379601001089	44
Block: 291379601001090	20
Block: 291379601001091	9
Block: 291379601001092	8
Block: 291379601001093	5
Block: 291379601001094	5
Block: 291379601001095	3
Block: 291379601001096	25
Block: 291379601001097	20
Block: 291379601001098	5
Block: 291379601001099	4
Block: 291379601001100	6
Block: 291379601002000	7
Block: 291379601002001	4
Block: 291379601002002	7
Block: 291379601002003	2
Block: 291379601002004	11
Block: 291379601002005	5
Block: 291379601002006	5
Block: 291379601002007	11
Block: 291379601002008	3
Block: 291379601002009	7
Block: 291379601002010	63
Block: 291379601002011	0
Block: 291379601002012	0
Block: 291379601002013	0
Block: 291379601002014	0
Block: 291379601002015	0
Block: 291379601002016	0
Block: 291379601002017	0
Block: 291379601002018	3
Block: 291379601002019	0
Block: 291379601002020	0
Block: 291379601002021	8
Block: 291379601002022	5
Block: 291379601002023	8
Block: 291379601002024	2
Block: 291379601002025	0
Block: 291379601002026	6
Block: 291379601002027	5
Block: 291379601002028	15
Block: 291379601002029	0
Block: 291379601002030	20
Block: 291379601002031	12
Block: 291379601002032	32

Plan: House Apportionment Plan

Administrator:

Type: House

User:

POPULATION

District 005 (continued)

Monroe MO County (continued)

Block: 291379601002033	12
Block: 291379601002034	4
Block: 291379601002035	4
Block: 291379601002036	19
Block: 291379601002037	5
Block: 291379601002038	0
Block: 291379601002039	9
Block: 291379601002040	0
Block: 291379601002041	1
Block: 291379601002042	0
Block: 291379601002043	7
Block: 291379601002044	0
Block: 291379601002045	0
Block: 291379601002046	5
Block: 291379601002047	10
Block: 291379601002048	0
Block: 291379601002049	15
Block: 291379601002050	12
Block: 291379601002051	3
Block: 291379601002052	9
Block: 291379601002053	15
Block: 291379601002054	2
Block: 291379601002055	2
Block: 291379601002056	0
Block: 291379601002057	0
Block: 291379601002058	9
Block: 291379601002059	0
Block: 291379601002060	9
Block: 291379601002061	0
Block: 291379601002062	19
Block: 291379601002063	7
Block: 291379601002064	8
Block: 291379601002065	27
Block: 291379601002066	25
Block: 291379601002067	14
Block: 291379601002068	9
Block: 291379601002069	8
Block: 291379601002070	8
Block: 291379601002071	18
Block: 291379601002072	22
Block: 291379601002073	2
Block: 291379601002074	23
Block: 291379601002075	13
Block: 291379601002076	60
Block: 291379601002077	51
Block: 291379601002078	66
Block: 291379601002079	35
Block: 291379601002080	39
Block: 291379601002081	19

Plan: House Apportionment Plan

Administrator:

Type: House

User:

POPULATION

District 005 (continued)

Monroe MO County (continued)

Block: 291379601002082	24
Block: 291379601002083	20
Block: 291379601002084	11
Block: 291379601002085	0
Block: 291379601002086	12
Block: 291379601002087	16
Block: 291379601002088	1
Block: 291379601002089	0
Block: 291379601002090	0
Block: 291379601002091	0
Block: 291379601002092	0
Block: 291379601002093	11
Block: 291379601003000	11
Block: 291379601003001	0
Block: 291379601003002	0
Block: 291379601003003	0
Block: 291379601003004	0
Block: 291379601003005	0
Block: 291379601003006	0
Block: 291379601003007	0
Block: 291379601003008	0
Block: 291379601003009	7
Block: 291379601003010	0
Block: 291379601003011	0
Block: 291379601003012	0
Block: 291379601003014	25
Block: 291379601003016	0
Block: 291379601003017	10
Block: 291379601003018	8
Block: 291379601003019	0
Block: 291379601003020	0
Block: 291379601003021	2
Block: 291379601003022	8
Block: 291379601003023	1
Block: 291379601003024	0
Block: 291379601003025	0
Block: 291379601003026	4
Block: 291379601003027	2
Block: 291379601003028	2
Block: 291379601003029	5
Block: 291379601003031	7
Block: 291379601003032	9
Block: 291379601003033	0
Block: 291379601003034	3
Block: 291379601003038	15
Block: 291379601003039	0
Block: 291379601003040	7
Block: 291379601003041	0
Block: 291379601003091	0

Plan: House Apportionment Plan

Administrator:

Type: House

User:

POPULATION

District 005 (continued)

Monroe MO County (continued)

Block: 291379601003407	3
Block: 291379601003408	0
Block: 291379601003410	11
Block: 291379601003411	0
Block: 291379601003412	0
Block: 291379601003413	0

VTD Monroe City 1, 2, & 3/Indian Creek **2,151**

4 Subtotal

VTD: North Fork 5/Florida 18/Stoutsville
19

Block: 291379601003030	0
Block: 291379601003035	0
Block: 291379601003036	3
Block: 291379601003037	3
Block: 291379602001000	5
Block: 291379602001001	0
Block: 291379602001002	0
Block: 291379602001003	0
Block: 291379602001004	10
Block: 291379602001005	0
Block: 291379602001006	0
Block: 291379602001007	0
Block: 291379602001008	0
Block: 291379602001009	4
Block: 291379602001010	0
Block: 291379602001011	7
Block: 291379602001012	3
Block: 291379602001013	7
Block: 291379602001014	9
Block: 291379602001015	5
Block: 291379602001016	0
Block: 291379602001017	0
Block: 291379602001018	12
Block: 291379602001019	0
Block: 291379602001020	21
Block: 291379602001021	1
Block: 291379602001022	17
Block: 291379602001023	0
Block: 291379602001024	0
Block: 291379602001025	2
Block: 291379602001026	23
Block: 291379602001027	2
Block: 291379602001028	0
Block: 291379602001029	6
Block: 291379602001038	0
Block: 291379602001039	6
Block: 291379602001040	0
Block: 291379602001041	0
Block: 291379602001045	0

Plan: House Apportionment Plan

Administrator:

Type: House

User:

POPULATION

District 005 (continued)

Monroe MO County (continued)

Block: 291379602001046	2
Block: 291379602001047	5
Block: 291379602001048	20
Block: 291379602001049	1
Block: 291379602001050	0
Block: 291379602001051	0
Block: 291379602001052	0
Block: 291379602001053	3
Block: 291379602001079	2
Block: 291379602001299	0
Block: 291379602001300	0
Block: 291379602001301	0
Block: 291379602001306	0
Block: 291379602001311	0

VTD North Fork 5/Florida 18/Stoutsville **179**

19 Subtotal

Monroe MO County Subtotal **2,465**

Shelby MO County 6,373

District 005 Subtotal **37,619**

District 006

Linn MO County

VTD: Baker

Block: 291154901001000	4
Block: 291154901001001	6
Block: 291154901001002	0
Block: 291154901001003	0
Block: 291154901001004	4
Block: 291154901001005	0
Block: 291154901001006	0
Block: 291154901001007	0
Block: 291154901001008	0
Block: 291154901001009	3
Block: 291154901001010	0
Block: 291154901001011	0
Block: 291154901001012	1
Block: 291154901001013	0
Block: 291154901001014	0
Block: 291154901001015	0
Block: 291154901001016	0
Block: 291154901001017	0
Block: 291154901001018	0
Block: 291154901001019	4
Block: 291154901001020	0
Block: 291154901001090	0
Block: 291154901001091	6
Block: 291154901001092	0
Block: 291154901001093	0
Block: 291154901001094	4

Plan: House Apportionment Plan

Administrator:

Type: House

User:

POPULATION

District 006 (continued)

Linn MO County (continued)

Block: 291154901001095	0
Block: 291154901001096	4
Block: 291154901001097	0
Block: 291154901001099	0
Block: 291154901001106	0
Block: 291154901003103	4
Block: 291154901003104	0
Block: 291154901003109	0
Block: 291154901003110	0
Block: 291154901003112	0
Block: 291154901003113	7
Block: 291154901003114	0
Block: 291154901003115	0
Block: 291154901003116	2
Block: 291154901003117	0
Block: 291154901003118	0
Block: 291154901003119	5
Block: 291154901003124	0
Block: 291154901003125	0
Block: 291154901003126	0
Block: 291154901003127	25
Block: 291154901003128	0
Block: 291154901003129	9
Block: 291154901003130	0
Block: 291154901003131	13
Block: 291154901003132	8
Block: 291154901003133	7
Block: 291154901003134	4
Block: 291154901003135	0
Block: 291154901003136	0
Block: 291154901003137	0
Block: 291154901003138	1
Block: 291154901003139	0
Block: 291154901003140	0
Block: 291154901003141	3
Block: 291154901003142	0
Block: 291154901003143	0
Block: 291154901003144	1
Block: 291154901003145	0
Block: 291154901003146	0
Block: 291154901003147	0
Block: 291154901003148	7
Block: 291154901003149	6
Block: 291154901003150	2
Block: 291154901003151	13
Block: 291154901003152	0
Block: 291154901003153	0
Block: 291154901003154	0
Block: 291154901003155	5

Plan: House Apportionment Plan

Administrator:

Type: House

User:

POPULATION

District 006 (continued)

Linn MO County (continued)

Block: 291154901003156	0
Block: 291154901003157	0
Block: 291154901003158	0
Block: 291154901003159	0
Block: 291154901003160	0
Block: 291154901003161	0
Block: 291154901003162	0
Block: 291154901003163	0
Block: 291154901003164	4
Block: 291154901003215	0
Block: 291154901003218	7

VTD Baker Subtotal

169

VTD: Bucklin

Block: 291154901001087	0
Block: 291154901001088	0
Block: 291154901001089	7
Block: 291154901001098	9
Block: 291154901001100	2
Block: 291154901001101	0
Block: 291154901001102	10
Block: 291154901001103	5
Block: 291154901001104	22
Block: 291154901001105	0
Block: 291154901001107	13
Block: 291154901001108	0
Block: 291154901001109	0
Block: 291154901001110	0
Block: 291154901001111	4
Block: 291154901001112	0
Block: 291154901001113	0
Block: 291154901001114	2
Block: 291154901001115	0
Block: 291154901001116	2
Block: 291154901001117	0
Block: 291154901001118	0
Block: 291154901001119	2
Block: 291154901001120	0
Block: 291154901001127	0
Block: 291154901001128	2
Block: 291154901001129	0
Block: 291154901001130	0
Block: 291154901001131	3
Block: 291154901001132	0
Block: 291154901001133	9
Block: 291154901001134	0
Block: 291154901001135	6
Block: 291154901001141	3
Block: 291154901001142	17
Block: 291154901001143	1

Plan: House Apportionment Plan

Administrator:

Type: House

User:

POPULATION

District 006 (continued)

Linn MO County (continued)

Block: 291154901001144	9
Block: 291154901001145	9
Block: 291154901001146	1
Block: 291154901001147	0
Block: 291154901001148	13
Block: 291154901001157	0
Block: 291154901001167	5
Block: 291154901001168	2
Block: 291154901001207	5
Block: 291154901001208	0
Block: 291154901001210	0
Block: 291154901001211	0
Block: 291154901001212	8
Block: 291154901001213	1
Block: 291154901001214	0
Block: 291154901001216	10
Block: 291154901002000	10
Block: 291154901002001	1
Block: 291154901002002	6
Block: 291154901002003	0
Block: 291154901002004	0
Block: 291154901002005	11
Block: 291154901002006	16
Block: 291154901002007	3
Block: 291154901002008	5
Block: 291154901002009	0
Block: 291154901002010	2
Block: 291154901002011	4
Block: 291154901002012	2
Block: 291154901002013	0
Block: 291154901002014	10
Block: 291154901002015	10
Block: 291154901002016	0
Block: 291154901002017	14
Block: 291154901002018	0
Block: 291154901002019	0
Block: 291154901002020	17
Block: 291154901002021	6
Block: 291154901002022	3
Block: 291154901002023	0
Block: 291154901002024	0
Block: 291154901002025	1
Block: 291154901002026	0
Block: 291154901002027	59
Block: 291154901002028	16
Block: 291154901002029	14
Block: 291154901002030	11
Block: 291154901002031	9
Block: 291154901002032	7

Plan: House Apportionment Plan

Administrator:

Type: House

User:

POPULATION

District 006 (continued)

Linn MO County (continued)

Block: 291154901002033	10
Block: 291154901002034	14
Block: 291154901002035	0
Block: 291154901002036	4
Block: 291154901002037	4
Block: 291154901002038	11
Block: 291154901002039	2
Block: 291154901002040	9
Block: 291154901002041	7
Block: 291154901002042	3
Block: 291154901002043	15
Block: 291154901002044	0
Block: 291154901002045	17
Block: 291154901002046	7
Block: 291154901002047	9
Block: 291154901002048	0
Block: 291154901002049	0
Block: 291154901002050	0
Block: 291154901002051	15
Block: 291154901002052	9
Block: 291154901002053	17
Block: 291154901002054	6
Block: 291154901002055	8
Block: 291154901002056	10
Block: 291154901002057	12
Block: 291154901002058	4
Block: 291154901002059	4
Block: 291154901002060	5
Block: 291154901002061	0
Block: 291154901002062	19
Block: 291154901002063	0
Block: 291154901002064	0
Block: 291154901002065	1
Block: 291154901002066	0
Block: 291154901002067	2
Block: 291154901002068	0
Block: 291154901002069	5
Block: 291154901002070	2
Block: 291154901002071	0
Block: 291154901002072	1
Block: 291154901002073	0
Block: 291154901002074	3
Block: 291154901002075	11
Block: 291154901002076	14
Block: 291154901002077	0
Block: 291154901002078	0
Block: 291154901002079	0
Block: 291154901002080	0
Block: 291154901002081	19

Plan: House Apportionment Plan

Administrator:

Type: House

User:

POPULATION

District 006 (continued)

Linn MO County (continued)

Block: 291154901002082	14
Block: 291154901002083	11
Block: 291154905001000	0
Block: 291154905001001	0
Block: 291154905001002	0
Block: 291154905001003	0
Block: 291154905001004	0
Block: 291154905001005	0
Block: 291154905001006	0
Block: 291154905001007	0
Block: 291154905001008	0
Block: 291154905001010	0
Block: 291154905001011	0
Block: 291154905001047	0
Block: 291154905001048	0
Block: 291154905001053	6
Block: 291154905001054	0
Block: 291154905001055	0
Block: 291154905001056	0
Block: 291154905001057	0
Block: 291154905001058	0
Block: 291154905001059	0
Block: 291154905001061	0
Block: 291154905001067	0
Block: 291154905001068	0
Block: 291154905001143	0
Block: 291154905001150	4

VTD Bucklin Subtotal

733

VTD: Marceline

Block: 291154905001009	0
Block: 291154905001045	1
Block: 291154905001046	0
Block: 291154905001049	0
Block: 291154905001050	0
Block: 291154905001051	10
Block: 291154905001052	0
Block: 291154905001060	0
Block: 291154905001062	0
Block: 291154905001063	0
Block: 291154905001064	22
Block: 291154905001065	0
Block: 291154905001066	0
Block: 291154905001069	4
Block: 291154905001070	0
Block: 291154905001071	12
Block: 291154905001072	19
Block: 291154905001076	0
Block: 291154905001077	6
Block: 291154905001078	8

Plan: House Apportionment Plan

Administrator:

Type: House

User:

POPULATION

District 006 (continued)

Linn MO County (continued)

Block: 291154905001083	0
Block: 291154905001087	3
Block: 291154905001088	18
Block: 291154905001089	30
Block: 291154905001090	6
Block: 291154905001091	6
Block: 291154905001092	0
Block: 291154905001093	0
Block: 291154905001094	4
Block: 291154905001095	18
Block: 291154905001096	5
Block: 291154905001097	0
Block: 291154905001098	0
Block: 291154905001099	6
Block: 291154905001100	5
Block: 291154905001101	0
Block: 291154905001102	0
Block: 291154905001103	0
Block: 291154905001120	0
Block: 291154905001121	0
Block: 291154905001122	0
Block: 291154905001123	14
Block: 291154905001124	0
Block: 291154905001125	4
Block: 291154905001141	11

VTD Marceline Subtotal **212**

VTD: Marceline No. 1 684

VTD: Marceline No. 2

Block: 291154905001133	102
Block: 291154905001134	0
Block: 291154905001142	0
Block: 291154905002000	27
Block: 291154905002001	173
Block: 291154905002002	18
Block: 291154905002003	10
Block: 291154905002004	1
Block: 291154905002005	10
Block: 291154905002006	10
Block: 291154905002009	26
Block: 291154905002010	23
Block: 291154905002011	4
Block: 291154905002012	10
Block: 291154905002013	13
Block: 291154905002014	18
Block: 291154905002016	19
Block: 291154905002017	18
Block: 291154905002018	42
Block: 291154905002021	15
Block: 291154905002027	12

Plan: House Apportionment Plan

Administrator:

Type: House

User:

POPULATION

District 006 (continued)

Linn MO County (continued)

Block: 291154905002028 21

Block: 291154905002031 5

Block: 291154905002033 9

VTD Marceline No. 2 Subtotal 586

VTD: Marceline No. 4

Block: 291154905001136 0

Block: 291154905001137 0

Block: 291154905002057 21

Block: 291154905002058 10

Block: 291154905002069 48

Block: 291154905002070 13

Block: 291154905002071 16

Block: 291154905002072 9

Block: 291154905002073 0

Block: 291154905002074 26

Block: 291154905002075 6

Block: 291154905002076 12

Block: 291154905002077 15

Block: 291154905002078 19

Block: 291154905002079 15

Block: 291154905002080 16

Block: 291154905002081 11

Block: 291154905002082 13

Block: 291154905002083 9

Block: 291154905002084 21

Block: 291154905002085 10

Block: 291154905002086 2

Block: 291154905002087 13

Block: 291154905002088 10

Block: 291154905002089 9

Block: 291154905002094 10

Block: 291154905002097 4

VTD Marceline No. 4 Subtotal 338

VTD: North Salem

Block: 291154901003000 8

Block: 291154901003001 5

Block: 291154901003019 5

Block: 291154901003020 19

Block: 291154901003021 0

Block: 291154901003022 0

Block: 291154901003023 0

Block: 291154901003024 0

Block: 291154901003122 4

Block: 291154901003123 1

VTD North Salem Subtotal 42

Linn MO County Subtotal 2,764

Macon MO County 15,566

Randolph MO County

Plan: House Apportionment Plan

Administrator:

Type: House

User:

POPULATION

District 006 (continued)

Randolph MO County (continued)

VTD: Cairo	1,164
VTD: Clifton Hill	241
VTD: Darksville	106
VTD: Huntsville	2,254
VTD: Jacksonville	473
VTD: Levicks Mill	383
VTD: North Sugar Creek	5,344
VTD: South Sugar Creek	7,562
VTD: Thomas Hill	106
VTD: Union	957

Randolph MO County Subtotal **18,590**

District 006 Subtotal **36,920**

District 007

Grundy MO County 10,261

Linn MO County

VTD: Baker

Block: 291154901001021	4
Block: 291154901001022	0
Block: 291154901001023	0
Block: 291154901001024	0
Block: 291154901001025	0
Block: 291154901001026	0
Block: 291154901001027	0
Block: 291154901001054	0
Block: 291154901003101	0
Block: 291154901003102	7
Block: 291154901003165	0
Block: 291154901003166	2
Block: 291154901003211	14
Block: 291154901003219	0

VTD Baker Subtotal **27**

VTD: Benton North 268

VTD: Benton South 240

VTD: Brookfield 666

VTD: Brookfield No. 1 919

VTD: Brookfield No. 2 1,453

VTD: Brookfield No. 3 1,631

VTD: Brookfield No. 4 539

VTD: Bucklin

Block: 291154901001149 0

VTD Bucklin Subtotal **0**

VTD: Clay 248

VTD: Enterprise 84

VTD: Grantsville 257

VTD: Jackson 173

VTD: Jefferson 725

VTD: Locust Creek 544

VTD: Marceline

Plan: House Apportionment Plan

Administrator:

Type: House

User:

POPULATION

District 007 (continued)

Linn MO County (continued)

Block: 291154903002123	0
Block: 291154903002124	14
Block: 291154905001025	0
Block: 291154905001026	2
Block: 291154905001027	5
Block: 291154905001028	4
Block: 291154905001029	17
Block: 291154905001031	21
Block: 291154905001032	0
Block: 291154905001033	0
Block: 291154905001034	3
Block: 291154905001035	0
Block: 291154905001036	13
Block: 291154905001037	14
Block: 291154905001038	0
Block: 291154905001039	0
Block: 291154905001040	0
Block: 291154905001041	2
Block: 291154905001042	0
Block: 291154905001044	0
Block: 291154905001073	4
Block: 291154905001074	27
Block: 291154905001075	0
Block: 291154905001110	30
Block: 291154905001111	0
Block: 291154905001112	11
Block: 291154905001113	39
Block: 291154905001114	5
Block: 291154905001115	0
Block: 291154905001116	1
Block: 291154905001119	0
Block: 291154905001131	19
Block: 291154905001138	29
Block: 291154905001139	9
Block: 291154905001140	0
Block: 291154905001146	0

VTD Marceline Subtotal **269**

VTD: Marceline No. 2

Block: 291154905002029	19
Block: 291154905002030	19
Block: 291154905002040	13
Block: 291154905002041	19
Block: 291154905002042	0
Block: 291154905002043	20
Block: 291154905002044	21

VTD Marceline No. 2 Subtotal **111**

VTD: Marceline No. 3 430

VTD: Marceline No. 4

Block: 291154905002059	13
------------------------	----

Plan: House Apportionment Plan

Administrator:

Type: House

User:

POPULATION

District 007 (continued)

Linn MO County (continued)

Block: 291154905002060 50

VTD Marceline No. 4 Subtotal 63

VTD: North Salem

Block: 291154901003002 2

Block: 291154901003003 3

Block: 291154901003004 3

Block: 291154901003005 0

Block: 291154901003006 5

Block: 291154901003007 0

Block: 291154901003008 0

Block: 291154901003009 0

Block: 291154901003010 0

Block: 291154901003013 1

Block: 291154901003014 0

Block: 291154901003015 8

Block: 291154901003016 0

Block: 291154901003017 4

Block: 291154901003018 0

Block: 291154901003025 8

Block: 291154901003026 4

Block: 291154901003027 0

Block: 291154901003028 0

Block: 291154901003029 0

Block: 291154901003030 0

Block: 291154901003031 0

Block: 291154901003032 1

Block: 291154901003033 3

Block: 291154901003034 0

Block: 291154901003035 1

Block: 291154901003036 0

Block: 291154901003037 0

Block: 291154901003038 7

Block: 291154901003039 2

Block: 291154901003040 0

Block: 291154901003041 3

Block: 291154901003042 4

Block: 291154901003043 14

Block: 291154901003094 19

Block: 291154901003095 3

Block: 291154901003096 0

Block: 291154901003097 0

Block: 291154901003105 0

Block: 291154901003106 0

Block: 291154901003107 2

Block: 291154901003108 0

Block: 291154901003111 4

Block: 291154901003120 6

Block: 291154901003121 0

VTD North Salem Subtotal 107

Plan: House Apportionment Plan

Administrator:

Type: House

User:

POPULATION

District 007 (continued)

Linn MO County (continued)

VTD: Parsons Creek 856

VTD: Yellow Creek 387

Linn MO County Subtotal 9,997

Livingston MO County 15,195

District 007 Subtotal 35,453

District 008

Caldwell MO County 9,424

Clay MO County

VTD: Kry 1 1,948

VTD: Wash 1

Block: 290470218062000 5

Block: 290470218062001 0

Block: 290470218062002 0

Block: 290470218062003 0

Block: 290470218062004 12

Block: 290470218062005 29

Block: 290470218062007 0

Block: 290470218062053 21

Block: 290470218062054 0

Block: 290470218062055 0

Block: 290470218062056 5

Block: 290470218062057 0

Block: 290470218062058 2

Block: 290470218062059 0

Block: 290470218062060 0

Block: 290470218062061 22

Block: 290470218062062 7

Block: 290470218062063 2

Block: 290470218062067 0

Block: 290470218062068 6

Block: 290470218062069 8

Block: 290470218062070 74

Block: 290470218062071 2

Block: 290470218062072 0

Block: 290470218062073 91

Block: 290470218062074 0

Block: 290470218062075 5

Block: 290470218062076 0

Block: 290470218062077 5

Block: 290470218062078 0

Block: 290470218062079 12

Block: 290470218062080 0

Block: 290470218062081 0

Block: 290470218062082 9

Block: 290470218062083 0

Block: 290470218062084 0

Block: 290470218062085 0

Block: 290470218062086 19

Plan: House Apportionment Plan

Administrator:

Type: House

User:

POPULATION

District 008 (continued)

Clay MO County (continued)

Block: 290470218062087	0
Block: 290470218062088	0
Block: 290470218062089	34
Block: 290470218062090	47
Block: 290470218062091	15
Block: 290470218062092	34
Block: 290470218062093	0
Block: 290470218062094	0
Block: 290470218062095	0
Block: 290470218062096	0
Block: 290470218062098	0
Block: 290470218062099	0
Block: 290470218062101	0
Block: 290470218062118	0
Block: 290470218062121	11
Block: 290470218062122	6
Block: 290470218062123	8

VTD Wash 1 Subtotal

491

VTD: Wash 3

Block: 290470218062006	10
Block: 290470218062008	17
Block: 290470218062009	6
Block: 290470218062010	22
Block: 290470218062011	6
Block: 290470218062012	0
Block: 290470218062013	7
Block: 290470218062024	0
Block: 290470218062025	38
Block: 290470218062026	43
Block: 290470218062027	2
Block: 290470218062028	4
Block: 290470218062029	47
Block: 290470218062030	10
Block: 290470218062042	10
Block: 290470218062043	75
Block: 290470218062044	0
Block: 290470218062045	17
Block: 290470218062046	0
Block: 290470218062047	21
Block: 290470218062048	5
Block: 290470218062049	10
Block: 290470218062050	0
Block: 290470218062051	0
Block: 290470218062052	2
Block: 290470218062064	0
Block: 290470218062065	2
Block: 290470218062066	7
Block: 290470218062097	20
Block: 290470218062100	59

Plan: House Apportionment Plan

Administrator:

Type: House

User:

POPULATION

District 008 (continued)

Clay MO County (continued)

Block: 290470218062102	14
Block: 290470218062103	26
Block: 290470218062104	143
Block: 290470218062105	33
Block: 290470218062106	0
Block: 290470218062107	21
Block: 290470218062108	12
Block: 290470218062109	25
Block: 290470218062110	0
Block: 290470218062117	11
Block: 290470218062124	17
Block: 290470218062125	0
Block: 290470218062130	41
Block: 290470218062133	0
Block: 290470218062134	14
Block: 290470218062136	9

VTD Wash 3 Subtotal

806

Clay MO County Subtotal

3,245

Clinton MO County

20,743

Ray MO County

VTD: Elmira

Block: 291770800002010	16
Block: 291770800002011	2
Block: 291770800002012	0
Block: 291770800002016	21
Block: 291770800002017	14
Block: 291770800002018	0
Block: 291770800002019	0
Block: 291770800002020	0
Block: 291770800002021	16
Block: 291770800002025	2
Block: 291770800002026	5
Block: 291770800002027	8
Block: 291770800002028	0
Block: 291770800002029	7
Block: 291770800002032	2
Block: 291770800002033	5
Block: 291770800002034	3
Block: 291770800002035	3
Block: 291770800002036	6
Block: 291770800002037	8
Block: 291770800002038	10
Block: 291770800002039	4
Block: 291770800002042	0
Block: 291770800002043	7
Block: 291770800002044	74
Block: 291770800002045	4
Block: 291770800002046	28

Plan: House Apportionment Plan

Administrator:

Type: House

User:

POPULATION

District 008 (continued)

Ray MO County (continued)

Block: 291770800002130 0

Block: 291770800002139 2

VTD Elmira Subtotal 247

VTD: Lawson

Block: 291770800002013 20

Block: 291770800002014 2

Block: 291770800002015 26

Block: 291770800002022 6

Block: 291770800002023 64

Block: 291770800002024 6

Block: 291770800002040 1

Block: 291770800002041 2

Block: 291770800002088 87

Block: 291770800002089 4

Block: 291770800002090 17

Block: 291770800002133 52

Block: 291770800002134 21

Block: 291770800002135 3

Block: 291770800002136 15

Block: 291770800002137 45

Block: 291770800003000 45

Block: 291770800003001 15

Block: 291770800003006 41

Block: 291770800003007 1

Block: 291770800003008 0

Block: 291770800003009 95

Block: 291770800004000 88

Block: 291770800004001 50

Block: 291770800004002 17

Block: 291770800004003 0

Block: 291770800004004 25

Block: 291770800004005 33

Block: 291770800004006 17

Block: 291770800004007 5

Block: 291770800004008 31

Block: 291770800004009 86

Block: 291770800004010 86

Block: 291770800004011 42

Block: 291770800004012 23

Block: 291770800004013 36

Block: 291770800004014 25

Block: 291770800004015 28

Block: 291770800004016 2

Block: 291770800004017 28

Block: 291770800004018 0

Block: 291770800004019 0

Block: 291770800004020 17

Block: 291770800004021 53

Block: 291770800004022 97

Plan: House Apportionment Plan

Administrator:

Type: House

User:

POPULATION

District 008 (continued)

Ray MO County (continued)

Block: 291770800004023	25
Block: 291770800004024	63
Block: 291770800004025	87
Block: 291770800004026	72
Block: 291770800004027	27
Block: 291770800004028	72
Block: 291770800004029	25
Block: 291770800004030	7
Block: 291770800004031	18
Block: 291770800004032	23
Block: 291770800004033	9
Block: 291770800004034	25
Block: 291770800004035	18
Block: 291770800004036	1
Block: 291770800004037	7
Block: 291770800004038	0
Block: 291770800004039	27
Block: 291770800004040	80
Block: 291770800004041	75
Block: 291770800004042	62
Block: 291770800004043	0
Block: 291770800004044	154
Block: 291770800004045	111
Block: 291770800004046	15
Block: 291770800004047	29
Block: 291770800004048	137
Block: 291770800004049	55
Block: 291770800004050	24
Block: 291770800004051	34
Block: 291770800004052	12
Block: 291770800004053	30
Block: 291770800004054	23
Block: 291770800004055	5
Block: 291770800004056	2
Block: 291770800004057	124
Block: 291770800004058	20
Block: 291770800004059	44
Block: 291770800004060	19
Block: 291770800004061	24
Block: 291770800004062	0
Block: 291770800004063	19
Block: 291770800004064	26
Block: 291770800004065	27
Block: 291770800004066	0
Block: 291770800004067	38
Block: 291770800004068	44
Block: 291770800004069	43

VTD Lawson Subtotal

3,139

Ray MO County Subtotal

3,386

Plan: House Apportionment Plan

Administrator:

Type: House

User:

POPULATION

District 008 Subtotal

36,798

District 009

Andrew MO County	17,291
Buchanan MO County	
VTD: 11-B	
Block: 290210001002017	0
Block: 290210001002018	0
Block: 290210001002019	0
Block: 290210001002020	0
Block: 290210001002021	0
Block: 290210001002022	0
Block: 290210001002023	0
Block: 290210001002024	0
Block: 290210001002025	45
Block: 290210001002026	21
Block: 290210001002027	1
Block: 290210001002031	0
Block: 290210001002032	0
Block: 290210001002040	2
Block: 290210001002059	4
Block: 290210001002060	0
Block: 290210001002069	0
Block: 290210001002070	0
Block: 290210001002071	0
Block: 290210001002072	0
Block: 290210001002073	0
Block: 290210001002077	0
Block: 290210001002078	0
Block: 290210001002081	0
Block: 290210001002082	0
Block: 290210002001000	149
Block: 290210002001001	85
Block: 290210002001002	108
Block: 290210002001003	75
Block: 290210002001004	37
Block: 290210002001005	33
Block: 290210002001006	70
Block: 290210002001008	47
Block: 290210002001009	137
Block: 290210002001010	0
Block: 290210002001011	54
Block: 290210002001012	399
Block: 290210002001013	0
Block: 290210002001014	48
Block: 290210002001015	27
Block: 290210002001016	50
Block: 290210002001019	65
Block: 290210002001020	55
Block: 290210002001022	0
Block: 290210002001023	0

Plan: House Apportionment Plan

Administrator:

Type: House

User:

POPULATION

District 009 (continued)

Buchanan MO County (continued)

Block: 290210002001024

0

VTD 11-B Subtotal

1,512

VTD: 12-A

Block: 290210007022004

0

Block: 290210007022007

0

Block: 290210007022029

0

VTD 12-A Subtotal

0

VTD: 12-B

Block: 290210001001000

70

Block: 290210001001001

0

Block: 290210001001002

33

Block: 290210001001003

85

Block: 290210001001004

29

Block: 290210001001005

0

Block: 290210001001006

0

Block: 290210001001007

0

Block: 290210001001008

15

Block: 290210001001009

348

Block: 290210001001010

0

Block: 290210001001011

0

Block: 290210001001012

0

Block: 290210001001013

0

Block: 290210001001014

49

Block: 290210001001015

0

Block: 290210001001016

4

Block: 290210001001017

79

Block: 290210001001018

220

Block: 290210001001019

138

Block: 290210001001020

24

Block: 290210001001021

391

Block: 290210001001022

23

Block: 290210001001023

247

Block: 290210001001024

0

Block: 290210001001025

0

Block: 290210001001026

19

Block: 290210001001027

138

Block: 290210001001028

0

Block: 290210001001029

11

Block: 290210001001030

0

Block: 290210001001031

0

Block: 290210001001032

255

Block: 290210001001033

53

Block: 290210001001034

0

Block: 290210001001035

39

Block: 290210001001036

44

Block: 290210001001037

89

Block: 290210001001038

0

Block: 290210001001039

0

Block: 290210001001040

0

Plan: House Apportionment Plan

Administrator:

Type: House

User:

POPULATION

District 009 (continued)

Buchanan MO County (continued)

Block: 290210001001041	45
Block: 290210001002002	0
Block: 290210001002008	6
Block: 290210001002009	0
Block: 290210001002010	0
Block: 290210001002011	11
Block: 290210001002013	0
Block: 290210001002028	4
Block: 290210001002033	0
Block: 290210001002034	4
Block: 290210001002035	0
Block: 290210001002036	2
Block: 290210001002037	0
Block: 290210001002038	0
Block: 290210001002039	4
Block: 290210001002041	0
Block: 290210001002042	98
Block: 290210001002043	38
Block: 290210001002044	0
Block: 290210001002045	0
Block: 290210001002046	981
Block: 290210001002047	43
Block: 290210001002048	93
Block: 290210001002049	0
Block: 290210001002050	59
Block: 290210001002051	477
Block: 290210001002052	0
Block: 290210001002053	239
Block: 290210001002054	42
Block: 290210001002055	52
Block: 290210001002056	249
Block: 290210001002061	22
Block: 290210001002062	26
Block: 290210001002063	33
Block: 290210001002064	63
Block: 290210001002065	53
Block: 290210001002079	0
Block: 290210001002080	117
Block: 290210007021000	12
Block: 290210007021001	264
Block: 290210007021002	34
Block: 290210007021003	11
Block: 290210007021004	6
Block: 290210007021005	88
Block: 290210007021006	6
Block: 290210007022000	0
Block: 290210007022001	6
Block: 290210007022002	162
Block: 290210007022003	0

Plan: House Apportionment Plan

Administrator:

Type: House

User:

POPULATION

District 009 (continued)

Buchanan MO County (continued)

Block: 290210007022005	0
Block: 290210007022006	0
Block: 290210007022008	0
Block: 290210007022030	0
Block: 290210007023000	152
Block: 290210007023002	0
Block: 290210007023003	36
Block: 290210007023004	38
Block: 290210007023005	0
Block: 290210007023006	160
Block: 290210007023007	32
Block: 290210007023008	33
Block: 290210007023009	31
Block: 290210007023010	147
Block: 290210007023011	26
Block: 290210007023012	33
Block: 290210007023013	94
Block: 290210007023030	32
Block: 290210007023031	50
Block: 290210027002041	0
Block: 290210027002042	0
Block: 290210027002043	0
Block: 290210027002044	0
Block: 290210027002205	0

VTD 12-B Subtotal

6,617

VTD: 13-B

Block: 290210017001030	190
Block: 290210017001032	0
Block: 290210017001043	0
Block: 290210017001044	10
Block: 290210017001045	0
Block: 290210017001046	0
Block: 290210017001047	0
Block: 290210017001055	0
Block: 290210017001056	0
Block: 290210017001065	0
Block: 290210017001066	0
Block: 290210022001000	0
Block: 290210022001001	23
Block: 290210022001002	0
Block: 290210022001003	9
Block: 290210022001004	0
Block: 290210022001005	0
Block: 290210022001006	0
Block: 290210022001007	0
Block: 290210022001008	0
Block: 290210022001009	2
Block: 290210022001073	0
Block: 290210022001074	2

Plan: House Apportionment Plan

Administrator:

Type: House

User:

POPULATION

District 009 (continued)

Buchanan MO County (continued)

Block: 290210022001075	1
Block: 290210022001076	0
Block: 290210022001077	1
Block: 290210022001078	9
Block: 290210022001084	0
Block: 290210022001085	0
Block: 290210022001086	2
Block: 290210022001100	0

VTD 13-B Subtotal **249**

VTD: 15-C 5,158

VTD: 15-D 2,872

VTD: 16-A

Block: 290210027001011	0
Block: 290210027001053	0
Block: 290210027001054	0
Block: 290210027001055	0
Block: 290210027001056	0
Block: 290210028002001	2
Block: 290210028002012	2
Block: 290210028002013	13
Block: 290210028002014	0
Block: 290210028002015	2
Block: 290210028002016	0
Block: 290210028002017	0
Block: 290210028002027	4
Block: 290210028003001	0
Block: 290210028003002	5
Block: 290210028003003	37
Block: 290210028003004	0
Block: 290210028003005	4
Block: 290210028003006	48
Block: 290210028003007	0
Block: 290210028003008	0
Block: 290210028003009	0
Block: 290210028003010	0
Block: 290210028003011	8
Block: 290210028003012	0
Block: 290210028003014	0
Block: 290210028003015	6
Block: 290210028003016	0
Block: 290210028003017	94
Block: 290210028003018	1
Block: 290210028003019	0
Block: 290210028003020	5
Block: 290210028003024	0
Block: 290210028003048	0
Block: 290210028003049	29
Block: 290210028003050	4
Block: 290210028003051	4

Plan: House Apportionment Plan

Administrator:

Type: House

User:

POPULATION

District 009 (continued)

Buchanan MO County (continued)

Block: 290210028003052	16
Block: 290210028003053	6
Block: 290210028003054	27
Block: 290210028003055	67
Block: 290210028003056	0
Block: 290210028003057	0
Block: 290210028003058	17
Block: 290210028003059	0
Block: 290210028003060	0
Block: 290210028003061	0
Block: 290210028003063	0
Block: 290210028003064	0
Block: 290210028003065	0
Block: 290210028003067	6
Block: 290210028003072	38
Block: 290210028003073	0
Block: 290210028003074	0
Block: 290210028003080	0
Block: 290210028003082	0
Block: 290210028003101	31
Block: 290210028003102	0
Block: 290210028003104	0
Block: 290210028003133	4
Block: 290210028003135	0
Block: 290210028003136	0
Block: 290210028003138	0
Block: 290210028003139	0
Block: 290210028003141	0
Block: 290210028003142	14
Block: 290210028003143	0
Block: 290210028003146	0
VTD 16-A Subtotal	494
VTD: 16-C	
Block: 290210028003021	16
Block: 290210028003022	15
Block: 290210028003023	7
Block: 290210028003027	5
VTD 16-C Subtotal	43
VTD: 16-E	1,180
VTD: 16-H	1,073
VTD: 16-I	
Block: 290210022001051	119
Block: 290210022001052	37
Block: 290210022001053	50
Block: 290210022001055	74
Block: 290210022001071	40
Block: 290210022001072	0
Block: 290210022001079	35
Block: 290210022001080	0

Plan: House Apportionment Plan

Administrator:

Type: House

User:

POPULATION

District 009 (continued)

Buchanan MO County (continued)

Block: 290210022001081	2
Block: 290210022001082	18
Block: 290210022001083	25
Block: 290210022001101	0
Block: 290210022001102	0
Block: 290210022001103	0
Block: 290210027002242	37
Block: 290210027002243	0
Block: 290210027002244	0
Block: 290210027002245	0
Block: 290210027002246	0
Block: 290210027002247	0
Block: 290210027002259	0
Block: 290210027002265	0
Block: 290210027002266	0
Block: 290210027002308	0
Block: 290210027002309	7
Block: 290210027002310	51
Block: 290210027002311	3
Block: 290210027002312	14
Block: 290210027002313	3
Block: 290210027002314	25
Block: 290210027002316	53
Block: 290210027002317	0
Block: 290210027002318	35
Block: 290210027002331	2
Block: 290210027002421	0
Block: 290210027002422	0
Block: 290210027002429	0
Block: 290210028003013	0
VTD 16-I Subtotal	630
Buchanan MO County Subtotal	19,828
District 009 Subtotal	37,119

District 010

Buchanan MO County

VTD: 11-B

Block: 290210001002074	0
Block: 290210002001007	135
Block: 290210002001017	59
Block: 290210002001018	65
Block: 290210002001021	53
Block: 290210002001025	362
Block: 290210002001026	25
Block: 290210002001027	31
Block: 290210002001028	0
Block: 290210002001029	0
Block: 290210002001030	0
Block: 290210002001031	26
Block: 290210002001032	105

Plan: House Apportionment Plan

Administrator:

Type: House

User:

POPULATION

District 010 (continued)

Buchanan MO County (continued)

Block: 290210002001033 9

Block: 290210002001034 0

Block: 290210002001035 0

VTD 11-B Subtotal 870

VTD: 12-A

Block: 290210006001000 0

Block: 290210006001001 16

Block: 290210006001002 0

Block: 290210006001003 0

Block: 290210006001004 0

Block: 290210006001005 0

Block: 290210006001006 0

Block: 290210006001007 0

Block: 290210006001008 64

Block: 290210006001009 7

Block: 290210006001010 0

Block: 290210006001011 0

Block: 290210006001012 26

Block: 290210006001013 40

Block: 290210006001014 18

Block: 290210006001015 40

Block: 290210006001016 33

Block: 290210006001017 32

Block: 290210006001018 70

Block: 290210006001019 29

Block: 290210006001020 18

Block: 290210006001021 55

Block: 290210006001022 38

Block: 290210006001023 236

Block: 290210006001024 0

Block: 290210006001025 0

Block: 290210006001026 0

Block: 290210006001027 0

Block: 290210006001028 0

Block: 290210006001029 0

Block: 290210006001030 35

Block: 290210006001031 0

Block: 290210006001032 24

Block: 290210006001033 61

Block: 290210006001034 0

Block: 290210006001035 0

Block: 290210006001036 65

Block: 290210006001037 0

Block: 290210006001038 0

Block: 290210006001039 0

Block: 290210006001040 2

Block: 290210006001041 48

Block: 290210006001042 84

Block: 290210006001043 0

Plan: House Apportionment Plan

Administrator:

Type: House

User:

POPULATION

District 010 (continued)

Buchanan MO County (continued)

Block: 290210006001044	0
Block: 290210006001045	0
Block: 290210006001046	0
Block: 290210006001047	61
Block: 290210006002000	46
Block: 290210006002001	33
Block: 290210006002002	72
Block: 290210006002003	15
Block: 290210006002004	0
Block: 290210006002005	0
Block: 290210006002006	62
Block: 290210006002007	0
Block: 290210006002008	0
Block: 290210006002009	19
Block: 290210006002010	0
Block: 290210006002012	43
Block: 290210006002013	16
Block: 290210006002014	22
Block: 290210006002015	16
Block: 290210006002016	73
Block: 290210006002017	16
Block: 290210006002018	88
Block: 290210006002019	30
Block: 290210006002020	22
Block: 290210006002021	23
Block: 290210006002023	49
Block: 290210006002024	11
Block: 290210006002025	20
Block: 290210006002026	22
Block: 290210006002027	25
Block: 290210006002028	31
Block: 290210006002029	22
Block: 290210006002032	38
Block: 290210006002033	58
Block: 290210006002034	15
Block: 290210006002035	168
Block: 290210006002036	37
Block: 290210006002037	14
Block: 290210006002038	93
Block: 290210006002039	7
Block: 290210006002040	214
Block: 290210006002041	0
Block: 290210006002042	4
Block: 290210006002043	0
Block: 290210006002044	0
Block: 290210006002045	11
Block: 290210006003000	26
Block: 290210006003001	207
Block: 290210006003002	0

Plan: House Apportionment Plan

Administrator:

Type: House

User:

POPULATION

District 010 (continued)

Buchanan MO County (continued)

Block: 290210006003003	16
Block: 290210006003004	104
Block: 290210006003005	27
Block: 290210006003006	0
Block: 290210006003007	12
Block: 290210006003008	23
Block: 290210006003009	0
Block: 290210006003010	0
Block: 290210006003011	0
Block: 290210006003012	7
Block: 290210006003013	8
Block: 290210006003014	170
Block: 290210006003016	0
Block: 290210006003017	8
Block: 290210006003018	7
Block: 290210006003019	0
Block: 290210006003020	8
Block: 290210006003021	0
Block: 290210006003022	2,049
Block: 290210006003023	0
Block: 290210006003024	0
Block: 290210006003025	0
Block: 290210006003026	0
Block: 290210006003027	0
Block: 290210006003028	0
Block: 290210006003029	0
Block: 290210006003030	0
Block: 290210006003031	0
Block: 290210006003032	0
Block: 290210006003044	0
Block: 290210006003045	0
Block: 290210006003047	0
Block: 290210006003048	3

VTD 12-A Subtotal **5,212**

VTD: 12-B

Block: 290210001002057	46
Block: 290210001002058	0
Block: 290210001002066	0
Block: 290210001002067	1
Block: 290210001002068	0
Block: 290210001002075	0

VTD 12-B Subtotal **47**

VTD: 1-A	3,723
VTD: 1-B	3,806
VTD: 2-A	607
VTD: 2-B	2,105
VTD: 3-A	1,282
VTD: 4-B	4,035
VTD: 4-C	2,240

Plan: House Apportionment Plan

Administrator:

Type: House

User:

POPULATION

District 010 (continued)

Buchanan MO County (continued)

VTD: 5-B

Block: 290210015001001	21
Block: 290210015001002	58
Block: 290210015001003	22
Block: 290210015001004	19
Block: 290210015001005	68
Block: 290210015001006	22
Block: 290210015001008	20
Block: 290210015001009	27
Block: 290210015001010	53
Block: 290210015001011	21
Block: 290210015001012	48
Block: 290210015001013	31
Block: 290210015001014	65
Block: 290210015001015	36
Block: 290210015001016	18
Block: 290210015001017	23
Block: 290210015001018	27
Block: 290210015001019	28
Block: 290210015001020	36
Block: 290210015001021	27
Block: 290210015001022	60
Block: 290210015001023	32
Block: 290210015001024	21
Block: 290210015001025	29
Block: 290210015001026	45
Block: 290210015001027	31
Block: 290210015002000	24
Block: 290210015002001	34
Block: 290210015002002	29
Block: 290210015002003	12
Block: 290210015002004	22
Block: 290210015002005	12
Block: 290210015002007	28
Block: 290210015002008	31
Block: 290210015002009	23
Block: 290210015003000	37
Block: 290210015003001	21
Block: 290210015003002	44
Block: 290210015003003	33
Block: 290210015003004	0
Block: 290210015003005	27
Block: 290210015003006	21
Block: 290210015003007	64
Block: 290210015003008	40
Block: 290210015003009	23
Block: 290210015003010	13
Block: 290210015003016	26
Block: 290210015003017	27

Plan: House Apportionment Plan

Administrator:

Type: House

User:

POPULATION

District 010 (continued)

Buchanan MO County (continued)

Block: 290210015004000	36
Block: 290210015004001	20
Block: 290210015004002	27
Block: 290210015004003	12
Block: 290210015004004	33
Block: 290210015004005	28
Block: 290210015004006	45
Block: 290210015004007	53
Block: 290210015004008	35
Block: 290210015004009	44
Block: 290210015004010	28
Block: 290210015004011	38
Block: 290210015004012	74
Block: 290210015004013	34
Block: 290210015004014	48
Block: 290210015004015	19
Block: 290210015004016	36
Block: 290210015004017	12
Block: 290210015004018	7
Block: 290210015004019	25
Block: 290210015004020	16
Block: 290210015004021	82
Block: 290210015004022	0
Block: 290210015004023	15
Block: 290210015004024	34
Block: 290210015004025	23
Block: 290210015004026	24
Block: 290210015004027	41
Block: 290210015004028	32
Block: 290210015004029	50
Block: 290210015004030	12
Block: 290210015004031	15
Block: 290210015004032	36
Block: 290210015004033	47
Block: 290210015004034	53
Block: 290210015004035	36
Block: 290210015004036	37
Block: 290210015004037	28
Block: 290210015004038	34
Block: 290210015004039	30
Block: 290210015004040	43
Block: 290210015004041	36
Block: 290210015005000	15
Block: 290210015005001	26
Block: 290210015005002	33
Block: 290210015005003	0
Block: 290210015005004	0
Block: 290210015005005	47
Block: 290210015005006	25

Plan: House Apportionment Plan

Administrator:

Type: House

User:

POPULATION

District 010 (continued)

Buchanan MO County (continued)

Block: 290210015005007	11
Block: 290210015005008	25
Block: 290210015005009	71
Block: 290210015005010	39
Block: 290210015005011	23
Block: 290210015005012	21
Block: 290210015005013	46
Block: 290210015005014	27
Block: 290210015005015	11
Block: 290210015005016	15
Block: 290210015005017	18
Block: 290210015005018	4
Block: 290210015005019	21
Block: 290210015005020	70
Block: 290210015005021	40
Block: 290210015005022	15
Block: 290210015005023	17
Block: 290210015005024	18
Block: 290210015005025	17
Block: 290210015005026	21
Block: 290210015005027	13
Block: 290210015005028	24
Block: 290210015005029	5
Block: 290210015005030	16
Block: 290210015005031	16
Block: 290210015005032	30
Block: 290210015005033	12
Block: 290210015005034	23
Block: 290210015005035	0
Block: 290210015005036	31
Block: 290210015005037	15
Block: 290210015005038	30
Block: 290210015005039	50
Block: 290210015005040	33

VTD 5-B Subtotal

3,831

VTD: 6-A

Block: 290210010002016	17
Block: 290210010002017	12
Block: 290210010002018	4
Block: 290210010002019	6
Block: 290210010002020	7
Block: 290210010002021	21
Block: 290210010002022	17
Block: 290210010002023	16
Block: 290210010002024	10
Block: 290210010002025	21
Block: 290210010002026	10
Block: 290210010002027	1
Block: 290210010002028	5

Plan: House Apportionment Plan

Administrator:

Type: House

User:

POPULATION

District 010 (continued)

Buchanan MO County (continued)

Block: 290210010002029	7
Block: 290210010002030	8
Block: 290210010002031	24
Block: 290210010002032	11
Block: 290210010002033	0
Block: 290210010002034	3
Block: 290210010002035	9
Block: 290210010002036	19
Block: 290210010002037	5
Block: 290210010002038	2
Block: 290210010002039	14
Block: 290210010002040	5
Block: 290210010002041	0
Block: 290210010002042	0
Block: 290210010002043	0
Block: 290210010002044	12
Block: 290210010002045	13
Block: 290210010002046	19
Block: 290210010002047	4
Block: 290210010002048	9
Block: 290210010002049	10
Block: 290210010002050	10
Block: 290210010002051	15
Block: 290210010002052	5
Block: 290210010002053	14
Block: 290210010002054	2
Block: 290210010002055	0
Block: 290210010002056	15
Block: 290210010002057	18
Block: 290210010002058	9
Block: 290210010002059	19
Block: 290210010002060	30
Block: 290210010002061	9
Block: 290210010002062	0
Block: 290210010003000	10
Block: 290210010003001	12
Block: 290210010003002	7
Block: 290210010003003	9
Block: 290210010003004	25
Block: 290210010003005	11
Block: 290210010003006	4
Block: 290210010003007	27
Block: 290210010003008	2
Block: 290210010003009	13
Block: 290210010003010	5
Block: 290210010003011	10
Block: 290210010003012	7
Block: 290210010003013	139
Block: 290210010003014	3

Plan: House Apportionment Plan

Administrator:

Type: House

User:

POPULATION

District 010 (continued)

Buchanan MO County (continued)

Block: 290210010003015	23
Block: 290210010003016	23
Block: 290210010003017	30
Block: 290210010003018	13
Block: 290210010003019	19
Block: 290210010003020	8
Block: 290210010003021	6
Block: 290210010003022	6
Block: 290210010003023	12
Block: 290210010003024	4
Block: 290210010003025	0
Block: 290210010003026	0
Block: 290210010003027	28
Block: 290210010003028	18
Block: 290210010003029	34
Block: 290210010003030	15
Block: 290210010003031	20
Block: 290210010003032	113
Block: 290210010003033	9
Block: 290210010003034	16
Block: 290210010003035	2
Block: 290210010003036	24
Block: 290210010003037	9
Block: 290210010003038	21
Block: 290210010003039	14
Block: 290210010003040	18
Block: 290210010003041	181
Block: 290210010003042	17
Block: 290210010003043	0
Block: 290210010003044	0
Block: 290210012002046	0
Block: 290210012002047	0
Block: 290210012002048	43
Block: 290210012002049	0
Block: 290210012002050	0
Block: 290210012002051	0
Block: 290210012002052	0
Block: 290210012002053	0
Block: 290210012002054	29
Block: 290210012002055	0
Block: 290210012002056	0
Block: 290210012002057	0
Block: 290210012002058	0
Block: 290210012002059	3
Block: 290210012002060	0
Block: 290210012002061	0
Block: 290210012002062	0
Block: 290210012002063	0
Block: 290210012002064	0

Plan: House Apportionment Plan

Administrator:

Type: House

User:

POPULATION

District 010 (continued)

Buchanan MO County (continued)

Block: 290210012002065	0
Block: 290210012002066	0
Block: 290210012002067	0
Block: 290210012002068	0
Block: 290210012002069	0
Block: 290210012002070	0
Block: 290210012002071	0
Block: 290210012002072	0
Block: 290210012002073	0
Block: 290210012002074	0
Block: 290210012002075	0
Block: 290210012002076	0
Block: 290210012002077	0
Block: 290210012002078	0
Block: 290210012002079	4
Block: 290210012002080	0
Block: 290210012002081	0
Block: 290210012002082	0
Block: 290210012002083	0
Block: 290210012002084	0
Block: 290210012002085	0
Block: 290210012002086	8
Block: 290210012002087	2
Block: 290210012002088	25
Block: 290210012002089	22
Block: 290210012002090	4
Block: 290210012002091	7
Block: 290210012002092	0
Block: 290210012002093	0
Block: 290210012002094	0
Block: 290210012002095	0
Block: 290210012002096	0
Block: 290210030001036	0
Block: 290210030001039	0
Block: 290210030001040	0
Block: 290210030001041	0
Block: 290210030001042	0
Block: 290210030001043	0
Block: 290210030001044	0
Block: 290210030001045	0
Block: 290210030001046	0
Block: 290210030001047	0
Block: 290210030001048	0
Block: 290210030001049	0
Block: 290210030001050	0
Block: 290210030001051	0
Block: 290210030001052	0
Block: 290210030001053	0
Block: 290210030001054	0

Plan: House Apportionment Plan

Administrator:

Type: House

User:

POPULATION

District 010 (continued)

Buchanan MO County (continued)

Block: 290210030001055	0
Block: 290210030001056	0
Block: 290210030001057	51
Block: 290210030001058	0
Block: 290210030001059	5
Block: 290210030001060	1
Block: 290210030001061	0
Block: 290210030001062	0
Block: 290210030001063	0
Block: 290210030001064	0
Block: 290210030001065	5
Block: 290210030001066	0
Block: 290210030001067	1
Block: 290210030001068	0
Block: 290210030001069	0
Block: 290210030001070	0
Block: 290210030001071	0
Block: 290210030001072	0
Block: 290210030001073	30
Block: 290210030001174	7
Block: 290210030001175	0
Block: 290210030001176	0
Block: 290210030001177	0
Block: 290210030001185	0
Block: 290210030001186	0
Block: 290210030001187	0
Block: 290210030001188	0
Block: 290210030001189	0
Block: 290210030001191	0
Block: 290210030001195	0
Block: 290210030003000	13
Block: 290210030003001	13
Block: 290210030003002	10
Block: 290210030003003	10
Block: 290210030003004	0
Block: 290210030003005	9
Block: 290210030003006	6
Block: 290210030003007	21
Block: 290210030003008	16
Block: 290210030003009	17
Block: 290210030003010	15
Block: 290210030003011	19
Block: 290210030003012	84
Block: 290210030003013	57
Block: 290210030003014	25
Block: 290210030003015	25
Block: 290210030003016	4
Block: 290210030003017	13
Block: 290210030003018	20

Plan: House Apportionment Plan

Administrator:

Type: House

User:

POPULATION

District 010 (continued)

Buchanan MO County (continued)

Block: 290210030003019	26
Block: 290210030003020	0
Block: 290210030003021	0
Block: 290210030003022	0
Block: 290210030003023	1
Block: 290210030003024	23
Block: 290210030003025	13
Block: 290210030003026	8
Block: 290210030003027	22
Block: 290210030003028	24
Block: 290210030003029	1
Block: 290210030003030	10
Block: 290210030003031	0
Block: 290210030003032	0
Block: 290210030003033	14
Block: 290210030003034	0
Block: 290210030003035	3
Block: 290210030003045	35
Block: 290210030003046	57
Block: 290210030003047	19
Block: 290210030003048	10
Block: 290210030003049	39
Block: 290210030003050	23
Block: 290210030003051	23
Block: 290210030003052	21
Block: 290210030003053	12
Block: 290210030003054	8
Block: 290210030003055	13
Block: 290210030003056	27
Block: 290210030003057	43
Block: 290210030003058	27
Block: 290210030003059	34
Block: 290210030003060	15
Block: 290210030003061	9
Block: 290210030003062	9
Block: 290210030003063	5
Block: 290210030003064	0
Block: 290210030003073	44
Block: 290210030003074	24
Block: 290210030003075	10
Block: 290210030003076	6
Block: 290210030003077	12
Block: 290210030003078	18
Block: 290210030003079	7
Block: 290210030003080	9
Block: 290210030003081	14
Block: 290210030003082	12
Block: 290210030003083	13
Block: 290210030003115	34

Plan: House Apportionment Plan

Administrator:

Type: House

User:

POPULATION

District 010 (continued)

Buchanan MO County (continued)

VTD 6-A Subtotal	2,835
VTD: 6-B	3,598
VTD: 7-C	2,844
Buchanan MO County Subtotal	37,035
District 010 Subtotal	37,035

District 011

Buchanan MO County

VTD: 10-A	2,738
VTD: 10-B	3,890
VTD: 13-A	3,647
VTD: 13-B	
Block: 290210017001000	0
Block: 290210017001008	0
Block: 290210017001020	0
Block: 290210017001033	30
Block: 290210017001035	24
Block: 290210017001036	21
Block: 290210017001037	22
Block: 290210017001038	0
Block: 290210017001039	14
Block: 290210017001040	19
Block: 290210017001041	24
Block: 290210017001042	158
Block: 290210017002000	4
Block: 290210017002001	0
Block: 290210017002002	154
Block: 290210017002003	0
Block: 290210017002004	4
Block: 290210017002005	0
Block: 290210017002006	0
Block: 290210017002007	1
Block: 290210017002008	0
Block: 290210017002009	0
Block: 290210017002010	0
Block: 290210017002011	0
Block: 290210017002012	0
Block: 290210017002013	0
Block: 290210017002014	0
Block: 290210017002015	318
Block: 290210017002016	0
Block: 290210017002017	54
Block: 290210017002018	4
Block: 290210017002019	83
Block: 290210017002020	193
Block: 290210017002021	0
Block: 290210017002022	48
Block: 290210017002023	46
Block: 290210017002024	71
Block: 290210017002025	2

Plan: House Apportionment Plan

Administrator:

Type: House

User:

POPULATION

District 011 (continued)

Buchanan MO County (continued)

Block: 290210017002026	50
Block: 290210017002027	34
Block: 290210017002028	115
Block: 290210017002029	155
Block: 290210017002030	2
Block: 290210017002031	0
Block: 290210017002032	0
Block: 290210017002033	0
Block: 290210017002034	0
Block: 290210017002035	0
Block: 290210017002036	90
Block: 290210017002037	42
Block: 290210017002038	30
Block: 290210017002039	43
Block: 290210017002040	79
Block: 290210017002041	36
Block: 290210017002042	125
Block: 290210017002043	39
Block: 290210017002044	77
Block: 290210017002045	44
Block: 290210017002046	66
Block: 290210017002047	56
Block: 290210017002048	117
Block: 290210017002049	89
Block: 290210022001010	0

VTD 13-B Subtotal

2,583

VTD: 16-A

Block: 290210028002002	0
Block: 290210028002003	30
Block: 290210028002009	19
Block: 290210028002011	0
Block: 290210028002023	0
Block: 290210028002026	0
Block: 290210028003075	0
Block: 290210028003076	0
Block: 290210028003077	0
Block: 290210028003078	156
Block: 290210028003079	0
Block: 290210028003081	0
Block: 290210028003088	115
Block: 290210028003089	109
Block: 290210028003090	4
Block: 290210028003091	17
Block: 290210028003092	100
Block: 290210028003093	0
Block: 290210028003094	0
Block: 290210028003095	0
Block: 290210028003096	0
Block: 290210028003097	0

Plan: House Apportionment Plan

Administrator:

Type: House

User:

POPULATION

District 011 (continued)

Buchanan MO County (continued)

Block: 290210028003098	2
Block: 290210028003099	0
Block: 290210028003100	0
Block: 290210028003103	0
Block: 290210028003105	24
Block: 290210028003106	3
Block: 290210028003107	4
Block: 290210028003108	11
Block: 290210028003109	10
Block: 290210028003110	2
Block: 290210028003111	0
Block: 290210028003112	2
Block: 290210028003113	0
Block: 290210028003114	4
Block: 290210028003115	22
Block: 290210028003116	0
Block: 290210028003123	0
Block: 290210028003125	2
Block: 290210028003126	25
Block: 290210028003127	0
Block: 290210028003128	10
Block: 290210028003129	12
Block: 290210028003130	8
Block: 290210028003131	3
Block: 290210028003132	0
Block: 290210028003134	3
Block: 290210028003137	6
Block: 290210028003140	2
Block: 290210028003144	0
Block: 290210028003145	16
Block: 290210028003147	0

VTD 16-A Subtotal **721**

VTD: 16-B 1,045

VTD: 16-C

Block: 290210023003031	0
Block: 290210023003032	18
Block: 290210023003033	0
Block: 290210023003034	11
Block: 290210023003035	4
Block: 290210023003036	16
Block: 290210028001000	0
Block: 290210028001001	95
Block: 290210028001002	0
Block: 290210028001003	1
Block: 290210028001004	0
Block: 290210028001005	0
Block: 290210028001006	27
Block: 290210028001007	30
Block: 290210028001008	10

Plan: House Apportionment Plan

Administrator:

Type: House

User:

POPULATION

District 011 (continued)

Buchanan MO County (continued)

Block: 290210028001009	95
Block: 290210028001010	77
Block: 290210028001011	0
Block: 290210028001012	6
Block: 290210028001013	2
Block: 290210028001014	2
Block: 290210028001015	73
Block: 290210028001016	77
Block: 290210028001017	0
Block: 290210028001019	0
Block: 290210028001022	0
Block: 290210028001023	22
Block: 290210028001024	6
Block: 290210028001025	1
Block: 290210028001026	69
Block: 290210028001027	22
Block: 290210028001028	0
Block: 290210028001029	6
Block: 290210028001030	78
Block: 290210028001031	0
Block: 290210028001035	5
Block: 290210028001036	6
Block: 290210028001037	2
Block: 290210028001038	27
Block: 290210028002004	42
Block: 290210028002005	0
Block: 290210028002006	1
Block: 290210028002007	4
Block: 290210028002008	2
Block: 290210028002010	0
Block: 290210028002029	2
Block: 290210028003025	5
Block: 290210028003026	0
Block: 290210028003028	5
Block: 290210028003029	0
Block: 290210028003030	0
Block: 290210028003031	6
Block: 290210028003032	64
Block: 290210028003033	34
Block: 290210028003034	0
Block: 290210028003035	15
Block: 290210028003036	165
Block: 290210028003037	0
Block: 290210028003038	4
Block: 290210028003039	0
Block: 290210028003040	7
Block: 290210028003041	13
Block: 290210028003042	3
Block: 290210028003043	9

Plan: House Apportionment Plan

Administrator:

Type: House

User:

POPULATION

District 011 (continued)

Buchanan MO County (continued)

Block: 290210028003044	23
Block: 290210028003045	0
Block: 290210028003046	0
Block: 290210028003047	0
Block: 290210028003083	0
Block: 290210028003084	3
Block: 290210028003085	0
Block: 290210028003086	0
Block: 290210028003087	21
Block: 290210028003117	44
Block: 290210028003118	0
Block: 290210028003119	4
Block: 290210028003120	28
Block: 290210028003121	36
Block: 290210028003122	29
Block: 290210028003124	0
Block: 290210028004000	87
Block: 290210028004001	0
Block: 290210028004002	0
Block: 290210028004003	27
Block: 290210028004004	2
Block: 290210028004005	0
Block: 290210028004006	0
Block: 290210028004032	4
Block: 290210028004035	0
Block: 290210028004036	81
Block: 290210028004037	0
Block: 290210028004038	0
Block: 290210028004039	1
Block: 290210028004040	0
Block: 290210028004042	13
Block: 290210028004043	0
Block: 290210028004048	0
Block: 290210028004049	36
Block: 290210028004050	0
Block: 290210028004051	2
Block: 290210028004052	0
Block: 290210028005000	0
Block: 290210028005001	0
Block: 290210028005002	46
Block: 290210028005003	52
Block: 290210028005004	22
Block: 290210028005005	4
Block: 290210028005006	10
Block: 290210028005007	2
Block: 290210028005011	0

VTD 16-C Subtotal **1,746**

VTD: 16-D 1,461

VTD: 16-F 502

Plan: House Apportionment Plan

Administrator:

Type: House

User:

POPULATION

District 011 (continued)

Buchanan MO County (continued)

VTD: 16-G 1,026

VTD: 16-I

Block: 290210021001038 0

Block: 290210021001039 10

Block: 290210021001040 0

Block: 290210021001041 0

Block: 290210021001042 0

Block: 290210021001049 0

Block: 290210021001050 0

Block: 290210021001051 2

Block: 290210021001052 6

Block: 290210022001029 18

Block: 290210022001030 190

Block: 290210022001031 23

Block: 290210022001032 45

Block: 290210022001033 63

Block: 290210022001034 48

Block: 290210022001035 67

Block: 290210022001036 12

Block: 290210022001045 0

Block: 290210022001046 0

Block: 290210022001048 0

Block: 290210022001049 0

Block: 290210022001050 0

Block: 290210022001054 0

Block: 290210022001056 0

Block: 290210022001057 6

Block: 290210022001058 0

Block: 290210022001059 0

Block: 290210022001060 0

Block: 290210022001061 5

Block: 290210022001062 0

Block: 290210022001067 32

Block: 290210022001068 0

Block: 290210022001069 0

Block: 290210022001070 0

Block: 290210022001104 0

Block: 290210022001105 33

Block: 290210022001106 0

Block: 290210022001107 0

Block: 290210022001108 0

Block: 290210022001109 0

Block: 290210022001115 33

Block: 290210022001116 29

Block: 290210022001117 12

Block: 290210022001118 0

VTD 16-I Subtotal 634

VTD: 5-B

Block: 290210015003011 40

Plan: House Apportionment Plan

Administrator:

Type: House

User:

POPULATION

District 011 (continued)

Buchanan MO County (continued)

Block: 290210015003012	33
Block: 290210015003013	76
Block: 290210015003014	27
Block: 290210015003015	23
Block: 290210015003018	66
Block: 290210015003019	12
Block: 290210015003020	22
Block: 290210015003021	39
Block: 290210015003022	37
Block: 290210015003023	16
Block: 290210015003024	80
Block: 290210015003036	45

VTD 5-B Subtotal **516**

VTD: 6-A

Block: 290210030001183	0
Block: 290210030001184	0
Block: 290210030001190	0
Block: 290210030001192	0
Block: 290210030001193	0
Block: 290210030001194	0
Block: 290210030001196	0
Block: 290210030001197	0
Block: 290210030001200	0
Block: 290210030001201	0
Block: 290210030001202	0
Block: 290210030001215	0
Block: 290210030001216	0
Block: 290210030001217	0

VTD 6-A Subtotal **0**

VTD: 7-E 3,791

VTD: 8-C 968

VTD: 8-D 2,285

VTD: 9-B 3,413

VTD: 9-C 1,372

Buchanan MO County Subtotal **32,338**

Platte MO County

VTD: Beverly 16 117

VTD: Dearborn 24 928

VTD: Dye 21 227

VTD: Edgerton 25 787

VTD: Iatan 39 44

VTD: Lakeview 20 237

VTD: New Market 23 285

VTD: Pisgah 22 208

VTD: Tracy 17 501

VTD: Weston 18 1,314

VTD: Weston 19 1,029

Platte MO County Subtotal **5,677**

District 011 Subtotal **38,015**

Plan: House Apportionment Plan

Administrator:

Type: House

User:

POPULATION

District 012

Clay MO County

VTD: KC 21 PI 1 5,450

VTD: KC 21-12

Block: 290470213031010 8

Block: 290470213031011 4

Block: 290470213031012 22

Block: 290470213031013 88

Block: 290470213031014 0

Block: 290470213031023 46

VTD KC 21-12 Subtotal 168

VTD: KC 21-17

Block: 290470213051000 115

Block: 290470213051001 27

Block: 290470213051002 18

Block: 290470213051003 18

Block: 290470213051004 23

Block: 290470213051005 17

Block: 290470213051006 23

Block: 290470213051007 14

Block: 290470213051008 15

Block: 290470213051009 162

Block: 290470213051010 123

Block: 290470213051011 254

Block: 290470213051012 73

Block: 290470213051013 39

Block: 290470213051014 32

Block: 290470213051015 80

Block: 290470213051016 274

Block: 290470213051017 84

Block: 290470213051018 64

Block: 290470213051019 92

Block: 290470213052012 0

Block: 290470213052022 39

Block: 290470213052023 25

Block: 290470213052024 260

Block: 290470213052025 62

Block: 290470213052028 0

Block: 290470213053009 21

Block: 290470213053021 4

Block: 290470213053022 0

Block: 290470213053023 62

Block: 290470213053025 31

Block: 290470213053026 52

Block: 290470213053027 32

Block: 290470213053028 173

Block: 290470213053029 0

Block: 290470213053030 22

Block: 290470213053031 48

Block: 290470213053032 34

Block: 290470213053033 31

Plan: House Apportionment Plan

Administrator:

Type: House

User:

POPULATION

District 012 (continued)

Clay MO County (continued)

Block: 290470213053034	23
Block: 290470213053035	23
Block: 290470213053036	68
Block: 290470213053037	47
Block: 290470213053038	11
Block: 290470213053039	33
Block: 290470213053040	76
Block: 290470213053041	61
Block: 290470213061000	45
Block: 290470213061001	47
Block: 290470213061002	51
Block: 290470213061003	45
Block: 290470213061004	19
Block: 290470213061005	13
Block: 290470213061006	36
Block: 290470213061007	29
Block: 290470213061020	0
Block: 290470213061021	0
Block: 290470213061022	0
Block: 290470213061023	0
Block: 290470213061024	0

VTD KC 21-17 Subtotal

3,070

VTD: Kry 2

3,729

VTD: Kry 3

Block: 290470218041025	65
Block: 290470218041026	0
Block: 290470218041027	0
Block: 290470218041028	25
Block: 290470218041036	2
Block: 290470218041037	0
Block: 290470218041038	1
Block: 290470218041047	9
Block: 290470218041048	99
Block: 290470218041049	0
Block: 290470218041050	31
Block: 290470218041051	67
Block: 290470218041052	56
Block: 290470218041053	4
Block: 290470218041054	9
Block: 290470218041055	0
Block: 290470218041056	0
Block: 290470218041057	28
Block: 290470218041070	72
Block: 290470218041071	125
Block: 290470218041072	0
Block: 290470218041073	0
Block: 290470218041074	0
Block: 290470218041075	31
Block: 290470218041076	23

Plan: House Apportionment Plan

Administrator:

Type: House

User:

POPULATION

District 012 (continued)

Clay MO County (continued)

Block: 290470218041077	0
Block: 290470218041081	0
Block: 290470218041089	0
Block: 290470218042043	0
Block: 290470218042044	0
Block: 290470218042045	31
Block: 290470218042046	48
Block: 290470218042051	0
Block: 290470218042052	15
Block: 290470218042053	26
Block: 290470218042054	54
Block: 290470218042055	0
Block: 290470218043003	0
Block: 290470218043004	0
Block: 290470218043005	2
Block: 290470218043006	102
Block: 290470218043007	47
Block: 290470218043008	14
Block: 290470218043009	239
Block: 290470218043010	15
Block: 290470218043011	11
Block: 290470218043026	27
Block: 290470218043027	10
Block: 290470218043030	3
Block: 290470218043031	17
Block: 290470218044004	0
Block: 290470218044005	0
Block: 290470218044006	0
Block: 290470218044012	0
Block: 290470218044020	94
Block: 290470218044021	147
Block: 290470218044022	30
Block: 290470218044023	0
Block: 290470218044024	0
Block: 290470218044025	17
Block: 290470218044026	15
Block: 290470218051000	0
Block: 290470218051001	0
Block: 290470218052015	4
Block: 290470218052016	0
Block: 290470218052017	0
Block: 290470218053031	3
Block: 290470218053033	2
Block: 290470218053034	0
Block: 290470218053035	8
Block: 290470218053036	0
Block: 290470218053037	0
Block: 290470218054007	28
Block: 290470218054008	0

Plan: House Apportionment Plan

Administrator:

Type: House

User:

POPULATION

District 012 (continued)

Clay MO County (continued)

Block: 290470218054010	9
Block: 290470218054011	6
Block: 290470218054013	0
Block: 290470218054044	30
Block: 290470218054081	7
Block: 290470218054082	0
Block: 290470218054083	0
Block: 290470218054084	0
Block: 290470218054085	0
Block: 290470218061014	105
Block: 290470218061015	8
Block: 290470218061016	10
Block: 290470218061017	0
Block: 290470218061018	24
Block: 290470218061019	35
Block: 290470218061020	67
Block: 290470218061021	0
Block: 290470218061023	0
Block: 290470218061024	2
Block: 290470218061027	0
Block: 290470218062036	0
Block: 290470218062037	2
Block: 290470218062038	8
Block: 290470218062039	84
Block: 290470218062040	14
Block: 290470218062126	76
Block: 290470218062127	11
Block: 290470218062128	22

VTD Kry 3 Subtotal

2,176

VTD: Kry 4

Block: 290470218053000	0
Block: 290470218053001	195
Block: 290470218053002	43
Block: 290470218053003	140
Block: 290470218053012	16
Block: 290470218053013	26
Block: 290470218053014	36
Block: 290470218053015	254
Block: 290470218053019	23
Block: 290470218053020	40
Block: 290470218053021	218
Block: 290470218053025	467
Block: 290470218053026	28
Block: 290470218053027	55
Block: 290470218053028	57
Block: 290470218053029	299
Block: 290470218053030	103
Block: 290470218053032	14
Block: 290470218053038	89

Plan: House Apportionment Plan

Administrator:

Type: House

User:

POPULATION

District 012 (continued)

Clay MO County (continued)

Block: 290470218053039	29
Block: 290470218053040	59
Block: 290470218053041	226
Block: 290470218053042	77
Block: 290470218053043	50
Block: 290470218053044	47
Block: 290470218053045	91
Block: 290470218053046	26
Block: 290470218053047	53
Block: 290470218053048	85
Block: 290470218053049	43
Block: 290470218053050	40
Block: 290470218053051	90
Block: 290470218053052	37
Block: 290470218054009	4
Block: 290470218054012	0
Block: 290470218061026	0

VTD Kry 4 Subtotal **3,060**

VTD: Pl 1 5,006

VTD: Pl 2 2,869

VTD: Pl 3 2,883

Clay MO County Subtotal **28,411**

Platte MO County

VTD: Camden Point 27 908

VTD: Hoover 29

Block: 291650306002020	0
Block: 291650306002027	0
Block: 291650306002032	81
Block: 291650306002033	0
Block: 291650306002034	3
Block: 291650306002038	138
Block: 291650306002039	44
Block: 291650306002040	26
Block: 291650306002041	75
Block: 291650306002042	180
Block: 291650306002047	63
Block: 291650306002048	0
Block: 291650306006001	46
Block: 291650306006002	0
Block: 291650306006015	43
Block: 291650306006016	84
Block: 291650306006054	2
Block: 291650306006055	21
Block: 291650306006056	100
Block: 291650306006057	19
Block: 291650306006058	34
Block: 291650306006059	15
Block: 291650306006060	0

POPULATION**District 012 (continued)**

Platte MO County (continued)

VTD Hoover 29 Subtotal	974
VTD: Platte City 14	
Block: 291650303071006	0
Block: 291650303071007	0
Block: 291650303071012	0
Block: 291650304013105	0
Block: 291650304013106	0
Block: 291650305001013	0
Block: 291650305001014	0
Block: 291650305001016	0
Block: 291650305001020	73
Block: 291650305001021	0
Block: 291650305001022	125
Block: 291650305001025	0
Block: 291650305001026	0
Block: 291650305001027	172
Block: 291650305001028	68
Block: 291650305001029	13
Block: 291650305001030	72
Block: 291650305001031	14
Block: 291650305001032	0
Block: 291650305001033	110
Block: 291650305001034	17
Block: 291650305001035	34
Block: 291650305001036	19
Block: 291650305001037	17
Block: 291650305001038	10
Block: 291650305001039	17
Block: 291650305001040	3
Block: 291650305001041	18
Block: 291650305001042	0
Block: 291650305001043	11
Block: 291650305001044	15
Block: 291650305001045	19
Block: 291650305001046	34
Block: 291650305001047	43
Block: 291650305001048	0
Block: 291650305001049	59
Block: 291650305001050	63
Block: 291650305001051	16
Block: 291650305001052	19
Block: 291650305001053	25
Block: 291650305002000	0
Block: 291650305002001	0
Block: 291650305002002	0
Block: 291650305002003	2
Block: 291650305002004	426
Block: 291650305002005	0
Block: 291650305002007	0

Plan: House Apportionment Plan

Administrator:

Type: House

User:

POPULATION

District 012 (continued)

Platte MO County (continued)

Block: 291650305002008	0
Block: 291650305002009	0
Block: 291650305002010	0
Block: 291650305002011	0
Block: 291650305002014	60
Block: 291650305002015	100
Block: 291650305003000	293
Block: 291650305003001	129
Block: 291650305003003	0
Block: 291650305003004	0
Block: 291650305003005	0
Block: 291650305003008	34
Block: 291650305003010	83
Block: 291650305003011	11
Block: 291650305003012	152
Block: 291650305003013	29
Block: 291650305003015	0
Block: 291650305003016	9
Block: 291650305004000	0
Block: 291650305004001	54
Block: 291650305004002	80
Block: 291650305004003	102
Block: 291650305004004	112
Block: 291650305004005	69
Block: 291650305004006	63
Block: 291650305004021	0
Block: 291650305004022	190
Block: 291650305004023	168
Block: 291650305004024	99
Block: 291650305004025	99
Block: 291650305004027	9
Block: 291650305005000	0
Block: 291650305005001	0
Block: 291650305005002	418
Block: 291650305005003	20
Block: 291650305005004	40
Block: 291650305005005	55
Block: 291650305005006	105
Block: 291650305006000	0
Block: 291650305006001	354
Block: 291650305006002	46
Block: 291650305006003	22
Block: 291650305006004	70
Block: 291650305006005	16
Block: 291650305006006	23
Block: 291650305006007	56
Block: 291650305006008	0
Block: 291650305006009	0
Block: 291650305006010	0

Plan: House Apportionment Plan

Administrator:

Type: House

User:

POPULATION

District 012 (continued)

Platte MO County (continued)

Block: 291650306006024	0
Block: 291650306006025	0
Block: 291650306006026	0
Block: 291650306006027	0
Block: 291650306006029	0
Block: 291650306006030	0
Block: 291650306006031	2
Block: 291650306006032	0
Block: 291650306006033	0
Block: 291650306006034	0
Block: 291650306006035	0
Block: 291650306006036	0
Block: 291650306006037	0
Block: 291650306006038	0
Block: 291650306006039	0
Block: 291650306006040	0
Block: 291650306006041	0
Block: 291650306006042	0
Block: 291650306006046	0
Block: 291650306006048	0
Block: 291650306006114	0
Block: 291650306006121	0

VTD Platte City 14 Subtotal **4,686**

VTD: Ridgely 26 753

VTD: Settle's Station 28 306

VTD: Seven Bridges 44

Block: 291650305002006	229
Block: 291650305002012	21
Block: 291650305002013	70
Block: 291650305003002	16
Block: 291650305003006	0
Block: 291650305003007	0
Block: 291650305003009	0
Block: 291650305003014	0
Block: 291650305004007	488
Block: 291650305004008	0
Block: 291650305004009	16
Block: 291650305004010	42
Block: 291650305004011	15
Block: 291650305004012	25
Block: 291650305004013	78
Block: 291650305004014	30
Block: 291650305004015	42
Block: 291650305004017	0
Block: 291650305004028	34
Block: 291650305006011	35

VTD Seven Bridges 44 Subtotal **1,141**

VTD: Shiloh 43

Block: 291650303071005 0

Plan: House Apportionment Plan

Administrator:

Type: House

User:

POPULATION

District 012 (continued)

Platte MO County (continued)

Block: 291650303071008	0
Block: 291650303071009	0
Block: 291650303071011	0
Block: 291650305001018	0
Block: 291650305001019	0
Block: 291650305001023	0
Block: 291650305001024	0
Block: 291650306005083	0
Block: 291650306005084	0
Block: 291650306005086	0
Block: 291650306005102	0
Block: 291650306005103	0
Block: 291650306006005	9
Block: 291650306006006	27
Block: 291650306006007	355
Block: 291650306006008	22
Block: 291650306006009	20
Block: 291650306006010	40
Block: 291650306006011	24
Block: 291650306006012	27
Block: 291650306006013	58
Block: 291650306006014	149
Block: 291650306006020	51
Block: 291650306006021	137
Block: 291650306006022	0
Block: 291650306006023	7
Block: 291650306006028	0
Block: 291650306006043	3
Block: 291650306006044	0
Block: 291650306006045	0
Block: 291650306006047	0
Block: 291650306006120	0
VTD Shiloh 43 Subtotal	929
Platte MO County Subtotal	9,697
District 012 Subtotal	38,108

District 013

Platte MO County

VTD: Farley-Stillings 12	608
VTD: Hampton East 15	2,825
VTD: Hampton West 13	3,250
VTD: Hoover 29	
Block: 291650306002043	139
Block: 291650306002044	19
Block: 291650306002045	0
Block: 291650306002046	0
Block: 291650306002049	51
Block: 291650306002050	0
Block: 291650306006053	0
Block: 291650306006061	40

Plan: House Apportionment Plan

Administrator:

Type: House

User:

POPULATION

District 013 (continued)

Platte MO County (continued)

Block: 291650306006062	265
Block: 291650306006065	12
Block: 291650306006066	8
Block: 291650306006067	60
Block: 291650306006068	31
Block: 291650306006069	0
Block: 291650306006070	14
Block: 291650306006071	7
Block: 291650306006072	0
Block: 291650306006073	21
Block: 291650306006074	37
Block: 291650306006075	0
Block: 291650306006076	0
Block: 291650306006077	6
Block: 291650306006090	10

VTD Hoover 29 Subtotal **720**

VTD: Linkville 33 2,022

VTD: Mid-Continent 31 82

VTD: Par-4 6 5,319

VTD: Park Hill North 41 4,174

VTD: Parkville 5 5,471

VTD: Platte City 14

Block: 291650305004019 0

Block: 291650305004020 0

Block: 291650305004026 0

VTD Platte City 14 Subtotal **0**

VTD: Platte Hills 7 1,040

VTD: Prairie Point 2 5,085

VTD: Seven Bridges 44

Block: 291650303071035 0

Block: 291650303071036 0

Block: 291650303071151 0

Block: 291650304011000 0

Block: 291650304011001 148

Block: 291650304011002 44

Block: 291650304011003 56

Block: 291650304011004 448

Block: 291650304011005 31

Block: 291650304011006 113

Block: 291650304011007 37

Block: 291650304011008 94

Block: 291650304011009 103

Block: 291650304011010 0

Block: 291650304012000 44

Block: 291650304012001 47

Block: 291650304012002 55

Block: 291650304012003 437

Block: 291650304012004 29

Block: 291650304012005 22

Plan: House Apportionment Plan

Administrator:

Type: House

User:

POPULATION

District 013 (continued)

Platte MO County (continued)

Block: 291650304012006	81
Block: 291650304012007	967
Block: 291650304012008	0
Block: 291650304012009	33
Block: 291650304012010	37
Block: 291650304012011	46
Block: 291650304012012	42
Block: 291650304012013	12
Block: 291650304013102	0
Block: 291650304014000	61
Block: 291650304014001	0
Block: 291650304014002	0
Block: 291650304014003	0
Block: 291650304014005	43
Block: 291650304014006	0
Block: 291650304014007	0
Block: 291650304014008	12
Block: 291650304014009	0
Block: 291650304014010	0
Block: 291650304014011	0
Block: 291650304014012	0
Block: 291650304014013	0
Block: 291650304014018	114
Block: 291650304014019	18
Block: 291650304014020	0
Block: 291650304014032	8
Block: 291650304014033	10
Block: 291650304014121	105
Block: 291650304014122	0
Block: 291650304014123	0
Block: 291650304014124	85
Block: 291650304014125	5
Block: 291650305004016	22
Block: 291650305004018	8

VTD Seven Bridges 44 Subtotal **3,417**

VTD: Shiloh 43

Block: 291650303071003	0
Block: 291650303071004	0
Block: 291650303071010	0
Block: 291650303071017	0
Block: 291650303071019	0
Block: 291650303071020	0
Block: 291650303071021	0
Block: 291650303071037	0
Block: 291650303071040	0
Block: 291650306006112	0
Block: 291650306006113	0

VTD Shiloh 43 Subtotal **0**

VTD: Tiffany Springs 32 **1,304**

Plan: House Apportionment Plan

Administrator:

Type: House

User:

POPULATION

District 013 (continued)

Platte MO County (continued)

VTD: Weatherby Lake 10

1,701

Platte MO County Subtotal

37,018

District 013 Subtotal

37,018

District 014

Clay MO County

VTD: KC 21-2

Block: 290470202021000	0
Block: 290470202021001	0
Block: 290470202021002	0
Block: 290470202021003	0
Block: 290470202021004	0
Block: 290470202021005	0
Block: 290470202021007	0
Block: 290470202023000	0
Block: 290470202023001	188
Block: 290470202023002	0
Block: 290470202023003	6
Block: 290470202023004	55
Block: 290470202023005	11
Block: 290470202023006	14
Block: 290470202023007	0
Block: 290470202023008	0
Block: 290470202023009	0
Block: 290470202023010	31
Block: 290470202023012	88
Block: 290470202023013	0
Block: 290470202023020	30
Block: 290470202023021	53
Block: 290470202023022	12
Block: 290470202023023	28
Block: 290470202023038	0
Block: 290470202023039	0
Block: 290470202023040	15
Block: 290470203005009	58
Block: 290470203005010	0
Block: 290470203005011	257
Block: 290470203005012	85
Block: 290470203005013	0
Block: 290470203005014	0
Block: 290470203005015	45
Block: 290470203005016	25
Block: 290470203005026	7
Block: 290470203005030	15
Block: 290470203005031	50
Block: 290470203005036	31
Block: 290470203005037	88
Block: 290470203005038	0
Block: 290470203005039	2
Block: 290470203005040	0

Plan: House Apportionment Plan

Administrator:

Type: House

User:

POPULATION

District 014 (continued)

Clay MO County (continued)

Block: 290470203005060 18

Block: 290470212043019 0

VTD KC 21-2 Subtotal 1,212

Clay MO County Subtotal 1,212

Platte MO County

VTD: Barry East 34 4,546

VTD: Barry North 40 4,743

VTD: Barry South 42 3,317

VTD: Embassy 11 2,200

VTD: Houston Lake 4 238

VTD: Lake Waukomis 9 870

VTD: Line Creek 38 4,841

VTD: Northern Heights 35 4,095

VTD: Northmoor 3 325

VTD: Park Hill 36 2,337

VTD: Platte Woods 8 385

VTD: Riverside 1 4,237

VTD: South-East 37 4,796

Platte MO County Subtotal 36,930

District 014 Subtotal 38,142

District 015

Clay MO County

VTD: Gal 10 2,136

VTD: Gal 11 2,861

VTD: Gal 12 2,245

VTD: Gal 13 2,831

VTD: Gal 14 2,600

VTD: Gal 15 2,932

VTD: Gal 16 3,203

VTD: Gal 17

Block: 290470202021008 0

Block: 290470202021009 0

Block: 290470202021010 0

Block: 290470202021011 0

Block: 290470202021014 0

Block: 290470202021031 35

Block: 290470202021032 36

Block: 290470202021033 39

Block: 290470202021034 17

Block: 290470202021035 0

Block: 290470202021038 218

Block: 290470202021039 11

Block: 290470202021040 0

Block: 290470202021041 0

Block: 290470202021054 38

Block: 290470202021061 1

Block: 290470202021066 5

Block: 290470203005006 56

Plan: House Apportionment Plan

Administrator:

Type: House

User:

POPULATION

District 015 (continued)

Clay MO County (continued)

Block: 290470203005007	31
Block: 290470203005008	22
Block: 290470203005017	30
Block: 290470203005018	25
Block: 290470203005019	30
Block: 290470203005020	28
Block: 290470203005021	67
Block: 290470203005022	56
Block: 290470203005023	14
Block: 290470203005024	0
Block: 290470203005025	9
Block: 290470203005027	8
Block: 290470203005032	26
Block: 290470203005033	88
Block: 290470203005041	0
Block: 290470203005042	70
Block: 290470203005044	102
Block: 290470203005045	33

VTD Gal 17 Subtotal **1,095**

VTD: Gal 18 1,827

VTD: Gal 6 880

VTD: Gal 7 2,174

VTD: Gal 9 1,451

VTD: KC 21-1 5,622

VTD: KC 21-15 4,377

VTD: KC 21-2

Block: 290470202021006 0

Block: 290470202021015 0

Block: 290470202021025 0

Block: 290470202021026 0

Block: 290470202021030 0

Block: 290470202021052 0

Block: 290470202021067 0

Block: 290470203005028 3

Block: 290470203005029 0

Block: 290470203005034 31

Block: 290470203005035 0

Block: 290470203005043 12

Block: 290470203005059 4

Block: 290470203005061 0

VTD KC 21-2 Subtotal **50**

VTD: KC 21-25

Block: 290470211011003 0

Block: 290470211011007 2

Block: 290470212061007 196

Block: 290470212061009 63

Block: 290470212061010 19

Block: 290470212061011 50

Block: 290470212081000 0

Plan: House Apportionment Plan

Administrator:

Type: House

User:

POPULATION

District 015 (continued)

Clay MO County (continued)

Block: 290470212081001	0
Block: 290470212082000	0
Block: 290470212083004	5
Block: 290470212083005	0
Block: 290470212083006	0
Block: 290470212083013	77
Block: 290470212083014	41
Block: 290470212083015	24
Block: 290470212083016	7
Block: 290470212083017	3
Block: 290470212083018	22
Block: 290470212083019	170
Block: 290470212083020	15
Block: 290470212083021	121
Block: 290470212083024	0
Block: 290470212083027	100

VTD KC 21-25 Subtotal **915**

Clay MO County Subtotal **37,199**

District 015 Subtotal **37,199**

District 016

Clay MO County

VTD: KC 21 Lib 1

Block: 290470213091004	65
Block: 290470213091005	109
Block: 290470213091006	32
Block: 290470213091015	0
Block: 290470213091016	0
Block: 290470213101010	26
Block: 290470213101029	111
Block: 290470213101032	13
Block: 290470213101033	37
Block: 290470213101036	13
Block: 290470213101037	77
Block: 290470213101038	56
Block: 290470213101039	0
Block: 290470213101040	23
Block: 290470213101041	5
Block: 290470213101042	39
Block: 290470213101043	190
Block: 290470213101044	39
Block: 290470213101045	30
Block: 290470213102000	821
Block: 290470213102001	191
Block: 290470213102002	64
Block: 290470213102003	98
Block: 290470213102004	83
Block: 290470213102005	71
Block: 290470213102006	74
Block: 290470213102007	34

Plan: House Apportionment Plan

Administrator:

Type: House

User:

POPULATION

District 016 (continued)

Clay MO County (continued)

Block: 290470213102008	96
Block: 290470213102009	106
Block: 290470213102010	39
Block: 290470213102011	88
Block: 290470213102012	56
Block: 290470213102013	58
Block: 290470213102014	28
Block: 290470213102015	36
Block: 290470213102016	31
Block: 290470213102017	69
Block: 290470213102018	16
Block: 290470213102019	44
Block: 290470213102020	59
Block: 290470213102021	131
Block: 290470213102022	19
Block: 290470213102023	35
Block: 290470213102024	104
Block: 290470213102031	242
Block: 290470213102032	51
Block: 290470213102033	56
Block: 290470213102034	43
Block: 290470213102035	47
Block: 290470213102036	132
Block: 290470213102037	48
Block: 290470213102038	53
Block: 290470213102039	330
Block: 290470213102040	83
Block: 290470213102041	91
Block: 290470213102042	90
Block: 290470213102043	92

VTD KC 21 Lib 1 Subtotal **4,674**

VTD: KC 21 Lib 2

Block: 290470213072001	289
Block: 290470213072002	107
Block: 290470213072003	44
Block: 290470213072004	78
Block: 290470213072005	14
Block: 290470213072006	0
Block: 290470213072007	0
Block: 290470213072013	102
Block: 290470213072015	105
Block: 290470213072016	63
Block: 290470213072020	1
Block: 290470213072027	25
Block: 290470213072028	68
Block: 290470213072029	231
Block: 290470213072030	79
Block: 290470213072031	37
Block: 290470213072032	91

Plan: House Apportionment Plan

Administrator:

Type: House

User:

POPULATION

District 016 (continued)

Clay MO County (continued)

Block: 290470213072033	54
Block: 290470213073008	0
Block: 290470213073009	0
Block: 290470213073010	0
Block: 290470213073011	78
Block: 290470213073013	0
Block: 290470213073014	0
Block: 290470213073015	0
Block: 290470213073016	0
Block: 290470213073017	0
Block: 290470213073022	17
Block: 290470213073023	11
Block: 290470213073032	525
Block: 290470213073033	14
Block: 290470213073034	0
Block: 290470213073035	11
Block: 290470213073036	0
Block: 290470213073037	252
Block: 290470213073038	0
Block: 290470213073039	0

VTD KC 21 Lib 2 Subtotal

2,296

VTD: KC 21 Lib 3

3,530

VTD: KC 21-10

3,313

VTD: KC 21-12

Block: 290470212052031	2
Block: 290470212052032	0
Block: 290470212052033	0
Block: 290470212053000	0
Block: 290470212053001	0
Block: 290470212053002	11
Block: 290470212053003	49
Block: 290470212053004	409
Block: 290470212053005	11
Block: 290470212053006	35
Block: 290470212053007	36
Block: 290470212053008	38
Block: 290470212053009	38
Block: 290470212053010	51
Block: 290470212053011	18
Block: 290470212053012	323
Block: 290470212053013	85
Block: 290470212053014	23
Block: 290470212053015	32
Block: 290470212053016	117
Block: 290470212053017	35
Block: 290470212053018	43
Block: 290470212053019	124
Block: 290470212053020	0
Block: 290470212053021	0

Plan: House Apportionment Plan

Administrator:

Type: House

User:

POPULATION

District 016 (continued)

Clay MO County (continued)

Block: 290470212053022	5
Block: 290470212053023	0
Block: 290470212053024	0
Block: 290470212053025	0
Block: 290470212053026	0
Block: 290470212053027	0
Block: 290470212053028	0
Block: 290470212053029	0
Block: 290470212053030	0
Block: 290470212053031	0
Block: 290470212053032	0
Block: 290470212053033	0
Block: 290470212053034	0
Block: 290470212053035	0
Block: 290470212053036	39
Block: 290470212053037	258
Block: 290470212053038	0
Block: 290470212053039	109
Block: 290470212053040	37
Block: 290470212053041	20
Block: 290470212053042	0
Block: 290470212053043	0
Block: 290470212053044	43
Block: 290470212062000	0
Block: 290470212062001	346
Block: 290470212062002	33
Block: 290470212062003	38
Block: 290470212062004	32
Block: 290470212062005	102
Block: 290470212062006	142
Block: 290470212062007	0
Block: 290470212062008	0
Block: 290470212062009	0
Block: 290470212062010	3
Block: 290470212062011	18
Block: 290470212062012	0
Block: 290470212062013	0
Block: 290470212062014	113
Block: 290470212062015	101
Block: 290470212062016	57
Block: 290470212062017	25
Block: 290470212062018	0
Block: 290470212062019	25
Block: 290470212062020	45
Block: 290470212062021	31
Block: 290470212062022	191
Block: 290470212062023	0
Block: 290470212062024	12
Block: 290470212062025	31

Plan: House Apportionment Plan

Administrator:

Type: House

User:

POPULATION

District 016 (continued)

Clay MO County (continued)

Block: 290470212062026	61
Block: 290470212062027	132
Block: 290470212062028	114
Block: 290470212062029	66
Block: 290470212062030	93
Block: 290470212062031	16
Block: 290470212062032	96
Block: 290470212062033	22
Block: 290470212062034	48
Block: 290470212062035	18
Block: 290470212062036	28
Block: 290470212062037	0
Block: 290470212062038	11
Block: 290470212062039	15
Block: 290470212062040	0
Block: 290470212062041	7
Block: 290470212062042	2
Block: 290470212062043	8
Block: 290470212062044	0
Block: 290470212062045	0
Block: 290470212063000	0
Block: 290470212063001	0
Block: 290470212063002	0
Block: 290470212063003	159
Block: 290470212063004	25
Block: 290470212063005	27
Block: 290470212063006	0
Block: 290470212063007	23
Block: 290470212063008	34
Block: 290470212063009	0
Block: 290470212063010	0
Block: 290470212063011	0
Block: 290470212063012	0
Block: 290470212063013	0
Block: 290470212063014	118
Block: 290470212063015	33
Block: 290470212063016	41
Block: 290470212063017	25
Block: 290470212063018	41
Block: 290470212063019	25
Block: 290470212063020	28
Block: 290470212063021	0
Block: 290470212063022	0
Block: 290470212063023	0
Block: 290470212063024	89
Block: 290470212063025	38
Block: 290470212063026	49
Block: 290470212063027	43
Block: 290470213031015	0

Plan: House Apportionment Plan

Administrator:

Type: House

User:

POPULATION

District 016 (continued)

Clay MO County (continued)

Block: 290470213031016	0
Block: 290470213031017	504
Block: 290470213031018	0
Block: 290470213031019	12
Block: 290470213031020	32
Block: 290470213031021	59
Block: 290470213031022	82
Block: 290470213031024	87
Block: 290470213031025	0
Block: 290470213031026	0
Block: 290470213031030	0
Block: 290470213032010	12
Block: 290470213032011	362
Block: 290470213032012	51
Block: 290470213032013	114
Block: 290470213032014	82
Block: 290470213032015	46
Block: 290470213032016	79
Block: 290470213072021	29
Block: 290470213072022	0
Block: 290470213072023	0
Block: 290470213072024	61
Block: 290470213072025	45
Block: 290470213072026	30
Block: 290470213072034	47
Block: 290470213072035	29
Block: 290470213072038	1
Block: 290470213072039	36
Block: 290470213073007	0
Block: 290470213073018	0
Block: 290470213073019	0
Block: 290470213073020	0
Block: 290470213073021	0
Block: 290470213073040	0
Block: 290470213073041	0
Block: 290470213073042	0
Block: 290470213073043	0
Block: 290470213073044	0
Block: 290470213073045	0
Block: 290470213073046	0
Block: 290470213073047	0
Block: 290470213073048	22
Block: 290470213073049	170
Block: 290470213073050	39
Block: 290470213073051	0
Block: 290470213073052	0
Block: 290470213073053	0
Block: 290470213073054	103
Block: 290470213073055	84

Plan: House Apportionment Plan

Administrator:

Type: House

User:

POPULATION

District 016 (continued)

Clay MO County (continued)

Block: 290470213073056	60
Block: 290470213073057	2
Block: 290470213091039	78
Block: 290470213091040	42
Block: 290470213091041	0
Block: 290470213091042	0
Block: 290470213091043	0
Block: 290470213091044	0
Block: 290470213091045	0
Block: 290470213091046	0
Block: 290470213091054	0
Block: 290470213091079	0
Block: 290470213091080	0
Block: 290470213091081	0
Block: 290470213091082	0
Block: 290470213101006	0
Block: 290470213101007	0
Block: 290470213101008	0
Block: 290470213101013	0
Block: 290470213101014	0
Block: 290470213101015	115
Block: 290470213102025	15
Block: 290470213102026	12
Block: 290470213102027	0
Block: 290470213102028	0
Block: 290470213102029	0
Block: 290470213102030	0

VTD KC 21-12 Subtotal **7,413**

VTD: KC 21-13 3,459

VTD: KC 21-16 4,129

VTD: KC 21-17

Block: 290470212072001	67
Block: 290470212072002	51
Block: 290470212072003	0
Block: 290470212072004	35
Block: 290470212072005	59
Block: 290470212072006	19
Block: 290470212072007	4
Block: 290470212072008	19
Block: 290470212072009	0
Block: 290470212072010	0
Block: 290470212072011	0
Block: 290470212072012	0
Block: 290470212072013	51
Block: 290470212072014	38
Block: 290470212072015	21
Block: 290470212072016	2
Block: 290470212072017	0
Block: 290470212072018	0

Plan: House Apportionment Plan

Administrator:

Type: House

User:

POPULATION

District 016 (continued)

Clay MO County (continued)

Block: 290470212072019	0
Block: 290470212072020	0
Block: 290470212072021	28
Block: 290470212072022	16
Block: 290470212072023	491
Block: 290470212072024	0
Block: 290470212072025	0
Block: 290470212072026	0
Block: 290470212072027	0
Block: 290470212072028	0
Block: 290470212072029	0
Block: 290470212072031	0
Block: 290470212072032	0
Block: 290470212072033	0
Block: 290470212072039	0
Block: 290470212072042	5
Block: 290470213051020	78
Block: 290470213051021	87
Block: 290470213051022	165
Block: 290470213061008	58
Block: 290470213061009	52
Block: 290470213061010	81
Block: 290470213061011	41
Block: 290470213061012	43
Block: 290470213061013	175
Block: 290470213061014	44
Block: 290470213061015	61
Block: 290470213061016	73
Block: 290470213061017	24
Block: 290470213061018	0
Block: 290470213061019	6
Block: 290470213061025	0
Block: 290470213061032	118
Block: 290470213061033	38
Block: 290470213061034	91
Block: 290470213061035	102
Block: 290470213061036	29
Block: 290470213061037	45
Block: 290470213061038	74
Block: 290470213061043	47

VTD KC 21-17 Subtotal

2,438

VTD: KC 21-19

Block: 290470209021000	0
Block: 290470209021001	55
Block: 290470209021002	0
Block: 290470209021003	0
Block: 290470209021004	0
Block: 290470209021005	0
Block: 290470209021006	0

Plan: House Apportionment Plan

Administrator:

Type: House

User:

POPULATION

District 016 (continued)

Clay MO County (continued)

Block: 290470209021007	168
Block: 290470209021009	65
Block: 290470209021012	49
Block: 290470209021021	0
Block: 290470209021022	0

VTD KC 21-19 Subtotal **337**

VTD: KC 21-25

Block: 290470212051031	0
Block: 290470212061000	48
Block: 290470212061001	28
Block: 290470212061002	21
Block: 290470212061003	63
Block: 290470212061004	21
Block: 290470212061005	335
Block: 290470212061006	0
Block: 290470212061008	81
Block: 290470212071052	0
Block: 290470212071056	0
Block: 290470212083000	0
Block: 290470212083001	15
Block: 290470212083002	31
Block: 290470212083003	12
Block: 290470212083007	182
Block: 290470212083008	32
Block: 290470212083009	68
Block: 290470212083010	65
Block: 290470212083011	40
Block: 290470212083012	39
Block: 290470212083022	61
Block: 290470212083023	40
Block: 290470212083025	57
Block: 290470212083026	0

VTD KC 21-25 Subtotal **1,239**

VTD: KC 21-26 **5,016**

VTD: Lib 2

Block: 290470213091000	20
Block: 290470213091001	54
Block: 290470213091002	0
Block: 290470213091003	0
Block: 290470213091017	0
Block: 290470213091019	0
Block: 290470213091020	20
Block: 290470213091021	2
Block: 290470213091022	43
Block: 290470213091023	0
Block: 290470213091024	0
Block: 290470218031045	0
Block: 290470218031046	0

VTD Lib 2 Subtotal **139**

Plan: House Apportionment Plan

Administrator:

Type: House

User:

POPULATION

District 016 (continued)

Clay MO County (continued)

VTD: Lib 6

Block: 290470213091096

0

VTD Lib 6 Subtotal

0

Clay MO County Subtotal

37,983

District 016 Subtotal

37,983

District 017

Clay MO County

VTD: Chou 8

1,430

VTD: KC 21 Lib 2

Block: 290470213071000

0

Block: 290470213071001

521

Block: 290470213071002

47

Block: 290470213071003

43

Block: 290470213071004

51

Block: 290470213071005

68

Block: 290470213071006

46

Block: 290470213072000

68

Block: 290470213072008

748

Block: 290470213072009

43

Block: 290470213072010

98

Block: 290470213072011

51

Block: 290470213072012

57

Block: 290470213072014

47

Block: 290470213072017

188

Block: 290470213072018

100

Block: 290470213072019

141

Block: 290470213072036

75

Block: 290470213072037

32

Block: 290470213073000

0

Block: 290470213073012

0

Block: 290470213073024

0

Block: 290470213073025

373

Block: 290470213073026

22

Block: 290470213073027

17

Block: 290470213073028

0

Block: 290470213073029

0

Block: 290470213073030

0

Block: 290470213073031

0

VTD KC 21 Lib 2 Subtotal

2,836

VTD: KC 21-14

2,301

VTD: KC 21-18

Block: 290470206024002

0

Block: 290470206024015

0

Block: 290470206024016

0

Block: 290470206024018

0

Block: 290470206024022

0

Block: 290470206024024

0

Block: 290470206024029

0

Plan: House Apportionment Plan

Administrator:

Type: House

User:

POPULATION

District 017 (continued)

Clay MO County (continued)

Block: 290470206032018	181
Block: 290470206033001	0
Block: 290470206033002	140
Block: 290470206033003	12
Block: 290470206033004	81
Block: 290470206033005	18
Block: 290470206033006	115
Block: 290470206033007	44
Block: 290470206033009	91
Block: 290470206033010	51
Block: 290470206033011	13
Block: 290470206033012	27
Block: 290470206033013	59
Block: 290470206033014	25
Block: 290470206033015	106
Block: 290470206033016	95
Block: 290470206033017	50
Block: 290470206033018	0
Block: 290470206033019	0
Block: 290470206033020	0
Block: 290470206033021	78
Block: 290470206033022	12
Block: 290470206033023	35
Block: 290470206033024	48
Block: 290470206033025	42
Block: 290470206033026	18
Block: 290470206033027	103
Block: 290470206033028	61
Block: 290470206033029	87
Block: 290470206041000	2
Block: 290470206041001	77
Block: 290470206041002	89
Block: 290470206041003	163
Block: 290470206041004	9
Block: 290470206041005	0
Block: 290470206041012	0
Block: 290470222002044	0
Block: 290470222002045	0
Block: 290470222002046	0
Block: 290470222002047	0
Block: 290470222002048	0
Block: 290470222002049	0
Block: 290470222002050	0
Block: 290470222002051	0
Block: 290470222002092	0
Block: 290470222002093	0
Block: 290470222002094	0
Block: 290470222002095	10
Block: 290470222002096	4

Plan: House Apportionment Plan

Administrator:

Type: House

User:

POPULATION

District 017 (continued)

Clay MO County (continued)

Block: 290470222002097	0
Block: 290470222002098	0
Block: 290470222002099	0
Block: 290470222002100	0
Block: 290470222002101	0
Block: 290470222002102	0
Block: 290470222002103	0
Block: 290470222002104	0
Block: 290470222002105	0
Block: 290470222002106	0
Block: 290470222002107	0
Block: 290470222002108	22
Block: 290470222002109	5
Block: 290470222002116	0
Block: 290470222002117	0
Block: 290470222002118	0
Block: 290470222002119	0
Block: 290470222002120	11
Block: 290470222002121	0
Block: 290470222002122	0
Block: 290470222002123	0
Block: 290470222002124	0
Block: 290470222002125	0
Block: 290470222002126	0
Block: 290470222002129	0
Block: 290470222002130	0
Block: 290470222002131	0
Block: 290470222002132	0
Block: 290470222002133	0
Block: 290470222002134	0
Block: 290470222002135	0
Block: 290470222002136	0
Block: 290470222002137	0
Block: 290470222002138	0
Block: 290470222002156	0

VTD KC 21-18 Subtotal **1,984**

VTD: KC 21-21 3,672

VTD: KC 21-22 334

VTD: KC 21-23

Block: 290470206022016	0
Block: 290470206022017	0
Block: 290470206023000	0
Block: 290470206023001	0
Block: 290470206023002	437
Block: 290470206023003	87
Block: 290470206023004	166
Block: 290470206023005	115
Block: 290470206023006	36
Block: 290470206023007	0

Plan: House Apportionment Plan

Administrator:

Type: House

User:

POPULATION

District 017 (continued)

Clay MO County (continued)

Block: 290470206023008	0
Block: 290470206023009	0
Block: 290470206024000	0
Block: 290470206024001	829
Block: 290470206024003	0
Block: 290470206024004	0
Block: 290470206024005	0
Block: 290470206024006	30
Block: 290470206024007	29
Block: 290470206024008	180
Block: 290470206024009	32
Block: 290470206024010	0
Block: 290470206024011	0
Block: 290470206024012	0
Block: 290470206024013	0
Block: 290470206024014	0
Block: 290470206024017	0
Block: 290470206024019	0
Block: 290470206024020	0
Block: 290470206024021	0
Block: 290470206024023	0
Block: 290470206024025	0
Block: 290470206024026	0
Block: 290470206024027	0
Block: 290470206024028	0
Block: 290470206024030	0
Block: 290470206025000	711
Block: 290470206025001	15
Block: 290470206025002	26
Block: 290470206025003	59
Block: 290470222002110	0
Block: 290470222002111	0
Block: 290470222002112	0
Block: 290470222002113	0
Block: 290470222002114	0
Block: 290470222002115	0

VTD KC 21-23 Subtotal **2,752**

VTD: Lib 1

Block: 290470214031004	24
Block: 290470214031005	26
Block: 290470214031023	15
Block: 290470214031047	24

VTD Lib 1 Subtotal **89**

VTD: Lib 10

Block: 290470214012029	215
Block: 290470214012030	24

VTD Lib 10 Subtotal **239**

VTD: Lib 11

Block: 290470214031026	32
------------------------	----

Plan: House Apportionment Plan

Administrator:

Type: House

User:

POPULATION

District 017 (continued)

Clay MO County (continued)

Block: 290470214031027	13
Block: 290470214031028	4
Block: 290470214031029	0
Block: 290470214031030	24
Block: 290470214031031	12
Block: 290470214031032	52
Block: 290470214031043	26
Block: 290470214031044	0
Block: 290470214032005	10
Block: 290470214032006	38
Block: 290470214032007	24
Block: 290470214032008	14
Block: 290470214032009	18
Block: 290470214032010	0
Block: 290470214032011	0
Block: 290470214032012	7
Block: 290470214032013	28
Block: 290470214032014	10
Block: 290470214032015	19
Block: 290470214032016	60
Block: 290470214032017	85
Block: 290470214032018	30
Block: 290470214032019	155
Block: 290470214032020	41
Block: 290470214032021	36
Block: 290470214032022	58
Block: 290470214032023	0
Block: 290470214032024	60
Block: 290470214032025	231
Block: 290470214032026	21
Block: 290470214032027	134
Block: 290470214032028	28
Block: 290470214032029	15
Block: 290470214032030	12
Block: 290470214032031	25
Block: 290470214032032	22
Block: 290470214032033	21
Block: 290470214032034	40
Block: 290470216003000	127
Block: 290470216003001	392
Block: 290470216003003	86
Block: 290470216003004	66
Block: 290470216003005	76
Block: 290470216003006	119
Block: 290470216003007	91
Block: 290470216003008	58
Block: 290470216003011	11
Block: 290470216003012	0
Block: 290470216003013	37

Plan: House Apportionment Plan

Administrator:

Type: House

User:

POPULATION

District 017 (continued)

Clay MO County (continued)

Block: 290470216003014	0
Block: 290470216003015	77
Block: 290470216003016	88
Block: 290470216003017	33
Block: 290470216003018	57
Block: 290470216003019	162
Block: 290470216003020	502
Block: 290470216003021	0
Block: 290470216003022	87
Block: 290470216003023	71
Block: 290470216003024	99
Block: 290470216003025	36
Block: 290470216003026	194
Block: 290470216003027	0
Block: 290470216003028	67
Block: 290470216003030	100
Block: 290470216003032	82
Block: 290470216003034	57
Block: 290470216003041	0
Block: 290470216003042	47
Block: 290470216003052	0
Block: 290470216003053	0
Block: 290470216005015	2
Block: 290470223011019	0
Block: 290470223011020	0
Block: 290470223013000	0
Block: 290470223013001	0

VTD Lib 11 Subtotal

4,229

VTD: Lib 12

533

VTD: Lib 13

11

VTD: Lib 2

Block: 290470208014000	0
Block: 290470214012031	0
Block: 290470214012032	0
Block: 290470214012034	0
Block: 290470214041002	55
Block: 290470214041003	221
Block: 290470214041004	59
Block: 290470214041005	47
Block: 290470214041006	60
Block: 290470214041007	42
Block: 290470214041008	81
Block: 290470214041009	281
Block: 290470214041010	0
Block: 290470214041011	12
Block: 290470214041012	0
Block: 290470214041013	0
Block: 290470214041014	0
Block: 290470214041015	0

Plan: House Apportionment Plan

Administrator:

Type: House

User:

POPULATION

District 017 (continued)

Clay MO County (continued)

Block: 290470214041016	27
Block: 290470214041017	21
Block: 290470214041018	0
Block: 290470214041019	40
Block: 290470214041020	215
Block: 290470214041021	153
Block: 290470214041022	75
Block: 290470214041023	118
Block: 290470214041024	51
Block: 290470214041027	7
Block: 290470214041028	137
Block: 290470214041029	16
Block: 290470214041030	41
Block: 290470214041031	301
Block: 290470214041032	0
Block: 290470214041033	0
Block: 290470214041034	0
Block: 290470214041035	0
Block: 290470214041036	0
Block: 290470214041037	0
Block: 290470214041038	0

VTD Lib 2 Subtotal **2,060**

VTD: Lib 3 4,787

VTD: Lib 4 2,625

VTD: Lib 5 2,926

VTD: Lib 6

Block: 290470208011000	12
Block: 290470208011001	0
Block: 290470208011002	0
Block: 290470208011003	0
Block: 290470208011004	0
Block: 290470208011008	0
Block: 290470208011009	0
Block: 290470208011010	0
Block: 290470208011011	89
Block: 290470208011012	66
Block: 290470208011013	81
Block: 290470208011014	52
Block: 290470208011015	68
Block: 290470208011016	38
Block: 290470208011017	219
Block: 290470208011018	69
Block: 290470208011019	16
Block: 290470208011020	48
Block: 290470208011021	49
Block: 290470208011022	52
Block: 290470208011023	45
Block: 290470208011024	71
Block: 290470208011025	105

Plan: House Apportionment Plan

Administrator:

Type: House

User:

POPULATION

District 017 (continued)

Clay MO County (continued)

Block: 290470208011026	72
Block: 290470208011027	106
Block: 290470208011028	62
Block: 290470208011029	35
Block: 290470208011030	23
Block: 290470208011031	38
Block: 290470208011032	0
Block: 290470208011033	2
Block: 290470208011034	0
Block: 290470208011035	0
Block: 290470208011036	0
Block: 290470208011037	0
Block: 290470208011041	52
Block: 290470208011042	83
Block: 290470208011043	60
Block: 290470208011044	57
Block: 290470208011045	26
Block: 290470208011052	14
Block: 290470208011053	4
Block: 290470208011054	14
Block: 290470208011055	3
Block: 290470208011059	35
Block: 290470208014001	0
Block: 290470208014002	0
Block: 290470208014003	6
Block: 290470208014004	0
Block: 290470208014005	4
Block: 290470208014006	0
Block: 290470208014007	0
Block: 290470208014008	0
Block: 290470208014009	293
Block: 290470208014010	55
Block: 290470208014011	12
Block: 290470208014012	0
Block: 290470208014013	0
Block: 290470208014014	0
Block: 290470208014015	25
Block: 290470208014016	0
Block: 290470208014017	0
Block: 290470208014018	0
Block: 290470208014019	0
Block: 290470208014020	0
Block: 290470208014021	0
Block: 290470208014022	0
Block: 290470208014023	0
Block: 290470208014024	176
Block: 290470208014025	36
Block: 290470223022017	144
Block: 290470223022018	141

POPULATION**District 017 (continued)**

Clay MO County (continued)

Block: 290470223022019	75
Block: 290470223022020	54
Block: 290470223022021	60
Block: 290470223022022	42
Block: 290470223022026	53
Block: 290470223022027	124
Block: 290470223022028	111
Block: 290470223022029	47
Block: 290470223022030	115
Block: 290470223023018	97

VTD Lib 6 Subtotal**3,436**

VTD: Lib 7

Block: 290470214031006	23
Block: 290470214031007	37
Block: 290470214031008	34
Block: 290470214031009	22
Block: 290470214031010	34
Block: 290470214031011	0
Block: 290470214031012	26
Block: 290470214031013	17
Block: 290470214031014	207
Block: 290470214031015	60
Block: 290470214031016	101
Block: 290470214031017	23
Block: 290470214031018	38
Block: 290470214031019	9
Block: 290470214031020	26
Block: 290470214031021	56
Block: 290470214031022	23
Block: 290470214031033	48
Block: 290470214031034	87
Block: 290470214031035	42
Block: 290470214031036	33
Block: 290470214031037	0
Block: 290470214031038	15
Block: 290470214031039	36
Block: 290470214031040	38
Block: 290470214031041	27
Block: 290470214031042	106
Block: 290470214031045	27
Block: 290470214031046	0
Block: 290470214031048	55
Block: 290470214041000	64
Block: 290470214041001	28
Block: 290470214041025	44
Block: 290470214041026	84
Block: 290470214042006	86
Block: 290470214042007	17
Block: 290470214042008	15

Plan: House Apportionment Plan

Administrator:

Type: House

User:

POPULATION

District 017 (continued)

Clay MO County (continued)

Block: 290470214042009	18
Block: 290470214042010	32
Block: 290470214042011	31
Block: 290470214042016	18
Block: 290470214042017	27
Block: 290470214042018	30
Block: 290470214042019	17
Block: 290470214042020	7
Block: 290470214042033	0

VTD Lib 7 Subtotal **1,768**

Clay MO County Subtotal **38,012**

District 017 Subtotal **38,012**

District 018

Clay MO County

VTD: Gal 1	1,199
VTD: Gal 17	
Block: 290470203005050	0

VTD Gal 17 Subtotal **0**

VTD: Gal 2	801
VTD: Gal 3	797
VTD: Gal 4	1,411
VTD: Gal 5	440
VTD: KC 21-11	2,957

VTD: KC 21-18

Block: 290470206031000	0
Block: 290470206031001	0
Block: 290470206031002	41
Block: 290470206031003	26
Block: 290470206031004	33
Block: 290470206031005	20
Block: 290470206031006	37
Block: 290470206031007	30
Block: 290470206031008	34
Block: 290470206031009	19
Block: 290470206031010	15
Block: 290470206031011	0
Block: 290470206031012	0
Block: 290470206031013	44
Block: 290470206031014	50
Block: 290470206031015	50
Block: 290470206031016	124
Block: 290470206031017	0
Block: 290470206031018	0
Block: 290470206031019	22
Block: 290470206031020	0
Block: 290470206031021	47
Block: 290470206031022	64
Block: 290470206031023	0

Plan: House Apportionment Plan

Administrator:

Type: House

User:

POPULATION

District 018 (continued)

Clay MO County (continued)

Block: 290470206031024	0
Block: 290470206031025	20
Block: 290470206032000	33
Block: 290470206032001	63
Block: 290470206032002	62
Block: 290470206032003	153
Block: 290470206032004	49
Block: 290470206032005	104
Block: 290470206032006	116
Block: 290470206032007	111
Block: 290470206032008	101
Block: 290470206032012	43
Block: 290470206032013	43
Block: 290470206032014	39
Block: 290470206032015	139
Block: 290470206032016	38
Block: 290470206032017	29
Block: 290470206033008	66
Block: 290470209021017	0
Block: 290470209021023	0
Block: 290470209021024	80
Block: 290470209021025	0
Block: 290470209021027	0
Block: 290470209021028	0
Block: 290470209021031	20
Block: 290470209021032	19
Block: 290470209021033	29
Block: 290470209021034	0
Block: 290470209021035	0
Block: 290470209021036	54

VTD KC 21-18 Subtotal

2,067

VTD: KC 21-19

Block: 290470209021008	53
Block: 290470209021010	63
Block: 290470209021011	11
Block: 290470209021013	59
Block: 290470209021014	50
Block: 290470209021015	444
Block: 290470209021016	21
Block: 290470209021018	24
Block: 290470209021019	66
Block: 290470209021020	46
Block: 290470209021026	0
Block: 290470209021029	0
Block: 290470209021030	0
Block: 290470209022000	89
Block: 290470209022001	38
Block: 290470209022002	0
Block: 290470209022003	108

Plan: House Apportionment Plan

Administrator:

Type: House

User:

POPULATION

District 018 (continued)

Clay MO County (continued)

Block: 290470209022004	66
Block: 290470209022005	57
Block: 290470209022006	68
Block: 290470209022007	56
Block: 290470209022008	120
Block: 290470209022009	74
Block: 290470209022010	98
Block: 290470209022011	85
Block: 290470209022012	52
Block: 290470209022013	82

VTD KC 21-19 Subtotal

1,830

VTD: KC 21-2

Block: 290470202021012	0
Block: 290470202021013	0
Block: 290470202021016	0
Block: 290470202021017	0
Block: 290470202021018	0
Block: 290470202021019	91
Block: 290470202021020	0
Block: 290470202021021	22
Block: 290470202021022	42
Block: 290470202021023	0
Block: 290470202021024	115
Block: 290470202021027	0
Block: 290470202021028	4
Block: 290470202021029	0
Block: 290470202021036	0
Block: 290470202021037	0
Block: 290470202021042	0
Block: 290470202021043	0
Block: 290470202021044	0
Block: 290470202021045	0
Block: 290470202021046	0
Block: 290470202021047	0
Block: 290470202021048	32
Block: 290470202021049	38
Block: 290470202021050	0
Block: 290470202021051	0
Block: 290470202021053	0
Block: 290470202021055	36
Block: 290470202021056	13
Block: 290470202021057	74
Block: 290470202021058	43
Block: 290470202021059	79
Block: 290470202021060	90
Block: 290470202021062	93
Block: 290470202021063	61
Block: 290470202021064	111
Block: 290470202021065	28

Plan: House Apportionment Plan

Administrator:

Type: House

User:

POPULATION

District 018 (continued)

Clay MO County (continued)

Block: 290470202021068	206
Block: 290470202021069	76
Block: 290470202021070	44
Block: 290470202021071	90
Block: 290470202021072	44
Block: 290470202021073	0
Block: 290470202022000	16
Block: 290470202022001	33
Block: 290470202022002	52
Block: 290470202022003	16
Block: 290470202022004	14
Block: 290470202022005	23
Block: 290470202022006	8
Block: 290470202022007	12
Block: 290470202022008	28
Block: 290470202022009	11
Block: 290470202022010	11
Block: 290470202022011	11
Block: 290470202022012	28
Block: 290470202022013	20
Block: 290470202022014	18
Block: 290470202022015	39
Block: 290470202022016	7
Block: 290470202022017	31
Block: 290470202022018	31
Block: 290470202022019	26
Block: 290470202022020	32
Block: 290470202022021	97
Block: 290470202022022	27
Block: 290470202022023	284
Block: 290470202022024	0
Block: 290470202022025	0
Block: 290470202023011	35
Block: 290470202023014	0
Block: 290470202023015	0
Block: 290470202023016	93
Block: 290470202023017	204
Block: 290470202023018	0
Block: 290470202023019	0
Block: 290470202023024	20
Block: 290470202023025	11
Block: 290470202023026	16
Block: 290470202023027	0
Block: 290470202023028	0
Block: 290470202023029	0
Block: 290470202023030	68
Block: 290470202023031	0
Block: 290470202023032	0
Block: 290470202023033	0

Plan: House Apportionment Plan

Administrator:

Type: House

User:

POPULATION

District 018 (continued)

Clay MO County (continued)

Block: 290470202023034	0
Block: 290470202023035	0
Block: 290470202023036	0
Block: 290470202023037	0
Block: 290470203005056	0
Block: 290470203005057	0
Block: 290470203005058	0
Block: 290470204002019	0
Block: 290470204002022	0
Block: 290470221002069	0
Block: 290470221002070	0
Block: 290470221002071	0
Block: 290470221002072	0
Block: 290470221002073	0
Block: 290470221002074	0
Block: 290470221002075	0
Block: 290470221002076	0
Block: 290470221002077	0
Block: 290470221002078	0
Block: 290470221002079	0
Block: 290470221002080	0
Block: 290470221002081	0
Block: 290470221002082	0
Block: 290470221002083	0
Block: 290470221002084	0
Block: 290470221002085	0
Block: 290470221002086	0
Block: 290470221002087	0
Block: 290470221002088	0
Block: 290470221002093	0
Block: 290470221002095	0
Block: 290470221002096	0
Block: 290470221002097	0
Block: 290470221002098	0
Block: 290470221002099	0
Block: 290470221002100	0
Block: 290470221002101	0
Block: 290470221002102	0
Block: 290470221002103	0
Block: 290470221002104	0
Block: 290470221002105	0
Block: 290470221002106	0
Block: 290470221002107	0
Block: 290470221002108	0
Block: 290470221002109	0
Block: 290470221002110	0
Block: 290470221002111	0
Block: 290470221002118	0
Block: 290470221002119	0

Plan: House Apportionment Plan

Administrator:

Type: House

User:

POPULATION

District 018 (continued)

Clay MO County (continued)

Block: 290470221002120	0
Block: 290470221002121	0
Block: 290470221002122	5
Block: 290470221002194	0
Block: 290470221002195	0
Block: 290470221002196	0
Block: 290470221002197	0
Block: 290470221002239	0
Block: 290470221002240	0
Block: 290470221002241	0
Block: 290470221002244	0
Block: 290470221002245	0
Block: 290470221002246	0
Block: 290470221002247	0
Block: 290470221002248	0
Block: 290470221002249	0
Block: 290470221002250	0
Block: 290470221002251	0
Block: 290470221002252	0
Block: 290470221002256	0
Block: 290470221002258	70
Block: 290470221002260	0
Block: 290470221002262	0
Block: 290470221002263	0
Block: 290470221002264	0
Block: 290470221002265	0
Block: 290470221002266	0
Block: 290470221002267	0
Block: 290470221002268	0
Block: 290470221002274	0
Block: 290470221002275	0
Block: 290470221002276	0
VTD KC 21-2 Subtotal	2,829
VTD: KC 21-20	2,409
VTD: KC 21-23	
Block: 290470206022009	0
Block: 290470206022010	0
Block: 290470206022013	0
Block: 290470206022014	8
Block: 290470206022015	0
Block: 290470206022018	0
Block: 290470221002014	0
VTD KC 21-23 Subtotal	8
VTD: KC 21-24	2,429
VTD: KC 21-3	3,545
VTD: KC 21-4	2,162
VTD: KC 21-5	3,249
VTD: KC 21-6	2,939
VTD: KC 21-7	2,346

Plan: House Apportionment Plan

Administrator:

Type: House

User:

POPULATION

District 018 (continued)

Clay MO County (continued)

VTD: KC 21-8 2,234

VTD: KC 21-9 2,267

Clay MO County Subtotal 37,919

District 018 Subtotal 37,919

District 019

Jackson MO County

VTD: Blue Sub 1 No. 1 1,551

VTD: Blue Sub 1 No. 18

Block: 290950156001000 0

Block: 290950156001011 0

VTD Blue Sub 1 No. 18 Subtotal 0

VTD: Blue Sub 1 No. 2 1,325

VTD: Blue Sub 1 No. 5

Block: 290950110003023 99

Block: 290950110003024 81

Block: 290950110003025 88

Block: 290950156002014 51

Block: 290950156002016 22

Block: 290950156002017 42

Block: 290950156002018 5

Block: 290950156002019 17

Block: 290950156002020 84

Block: 290950156002021 19

Block: 290950156002022 37

Block: 290950156002023 29

Block: 290950156002024 21

Block: 290950156002026 16

Block: 290950156002027 44

Block: 290950156002028 54

Block: 290950156002029 25

Block: 290950156002030 15

Block: 290950156002037 358

Block: 290950156002038 11

Block: 290950156002039 0

Block: 290950156002040 0

Block: 290950156002043 14

Block: 290950156002044 0

Block: 290950156002045 63

VTD Blue Sub 1 No. 5 Subtotal 1,195

VTD: Blue Sub 1 No. 6 & 6B 1,904

VTD: Blue Sub 1 No. 6A 1,719

VTD: Blue Sub 1 No. 9 1,252

VTD: Blue Sub 4 No. 4

Block: 290950118003003 80

Block: 290950156002025 0

VTD Blue Sub 4 No. 4 Subtotal 80

VTD: Blue Sub 4 No. 7

Block: 290950117005003 27

Plan: House Apportionment Plan

Administrator:

Type: House

User:

POPULATION

District 019 (continued)

Jackson MO County (continued)

Block: 290950117005004	31
Block: 290950117005005	164
Block: 290950117005008	58
Block: 290950117005009	32
Block: 290950117005013	22
Block: 290950118001000	13
Block: 290950118001008	40
Block: 290950118001037	45
Block: 290950118001038	0

VTD Blue Sub 4 No. 7 Subtotal **432**

VTD: Blue Sub 4 No. 8

Block: 290950117005002	22
Block: 290950117005006	27
Block: 290950117005007	26
Block: 290950117005014	26
Block: 290950117005016	0
Block: 290950117005017	22
Block: 290950117005018	23

VTD Blue Sub 4 No. 8 Subtotal **146**

VTD: KC WD11 PCT1101	1,393
VTD: KC WD11 PCT1102	253
VTD: KC WD11 PCT1103	2,432
VTD: KC WD11 PCT1104	786
VTD: KC WD11 PCT1105	1,661
VTD: KC WD11 PCT1106	1,134
VTD: KC WD11 PCT1107	2,568
VTD: KC WD11 PCT1108	596
VTD: KC WD11 PCT1109	257
VTD: KC WD11 PCT1110	113
VTD: KC WD11 PCT1209	1,300
VTD: KC WD12 PCT1201	1,422
VTD: KC WD12 PCT1202	1,264
VTD: KC WD12 PCT1203	1,867
VTD: KC WD12 PCT1204	1,005
VTD: KC WD12 PCT1205	1,192
VTD: KC WD12 PCT1206	2,247
VTD: KC WD12 PCT1207	1,181
VTD: KC WD12 PCT1208	1,277
VTD: KC WD12 PCT1210	413
VTD: KC WD12 PCT1306	109
VTD: KC WD12 PCT1307	609
VTD: KC WD12 PCT1308	926
VTD: KC WD12 PCT1309	324
VTD: KC WD12 PCT1310	

Block: 290950021001000 0

Block: 290950155001055 0

Block: 290950155001057 0

VTD KC WD12 PCT1310 Subtotal **0**

VTD: KC WD2 PCT216 402

Plan: House Apportionment Plan

Administrator:

Type: House

User:

POPULATION

District 019 (continued)

Jackson MO County Subtotal **36,335**

District 019 Subtotal **36,335**

District 020

Jackson MO County

VTD: Blue Sub 1 No. 10	836
VTD: Blue Sub 1 No. 11 & 11A	625
VTD: Blue Sub 1 No. 12	187
VTD: Blue Sub 1 No. 13	355
VTD: Blue Sub 1 No. 14	10
VTD: Blue Sub 1 No. 4 & 4A	1,544
VTD: Blue Sub 1 No. 7	290
VTD: Blue Sub 1 No. 8,15,& 16	72
VTD: Blue Sub 2 No. 1	1,628
VTD: Blue Sub 2 No. 2	2,021
VTD: Blue Sub 2 No. 3	346
VTD: Blue Sub 2 No. 3A	47
VTD: Blue Sub 2 No. 4	1,624
VTD: Blue Sub 2 No. 6	1,181
VTD: Blue Sub 3 No. 1	955
VTD: Blue Sub 3 No. 11	0
VTD: Blue Sub 3 No. 12 & 13	228
VTD: Blue Sub 3 No. 14,15,15N,17N,& 18N	1,909
VTD: Blue Sub 3 No. 15A	1,691
VTD: Blue Sub 3 No. 16 & 16A	1,852
VTD: Blue Sub 3 No. 2	1,904
VTD: Blue Sub 3 No. 3	1,600
VTD: Blue Sub 3 No. 4	1,578
VTD: Blue Sub 3 No. 5	2,064
VTD: Blue Sub 3 No. 5A	1,733
VTD: Blue Sub 3 No. 9	624
VTD: Blue Sub 4 No. 1	1,296
VTD: Blue Sub 4 No. 2	854
VTD: Blue Sub 6 No. 6	531
VTD: Blue Sub 6 No. 6A	16
VTD: Blue Sub 6 No. 7 & 7N	0
VTD: Fort Osage No. 1,1A,2,& 3	589
VTD: Fort Osage No. 16,17,17A,19,& 20	1,453
VTD: Fort Osage No. 21	435
VTD: Fort Osage No. 27 & 28	
Block: 290950149021006	0
Block: 290950149021007	21
Block: 290950149031032	18
Block: 290950149031033	71
Block: 290950149031034	92
Block: 290950149031035	0
Block: 290950149031036	65
Block: 290950149031037	0
Block: 290950149031038	0
Block: 290950149031041	21

Plan: House Apportionment Plan

Administrator:

Type: House

User:

POPULATION

District 020 (continued)

Jackson MO County (continued)

Block: 290950150001003	0
Block: 290950150002001	0
Block: 290950150002002	0
Block: 290950150002003	0

VTD Fort Osage No. 27 & 28 Subtotal **288**

VTD: Fort Osage No. 4 351

VTD: Fort Osage No. 5 & 30 864

VTD: Fort Osage No. 6 965

VTD: Fort Osage No. 7,8,25,& 26

Block: 290950149021008	0
Block: 290950149021009	140
Block: 290950149021010	23
Block: 290950149021011	557
Block: 290950149021012	53
Block: 290950149021013	17
Block: 290950149021014	60
Block: 290950149021015	83
Block: 290950149021016	67
Block: 290950149021017	28
Block: 290950149021018	39
Block: 290950149021019	61
Block: 290950149022029	0
Block: 290950149022033	18
Block: 290950149022035	45
Block: 290950149022036	47
Block: 290950149022037	9
Block: 290950149031026	0
Block: 290950150002055	0

VTD Fort Osage No. 7,8,25,& 26 Subtotal **1,247**

VTD: Sni-A-Bar No. 3 & 3B

Block: 290950147021008	0
Block: 290950148041008	67
Block: 290950148041011	0
Block: 290950148041015	151
Block: 290950148041016	97
Block: 290950148041017	38
Block: 290950148041018	346
Block: 290950148041019	0
Block: 290950148041020	59
Block: 290950148041021	61
Block: 290950148041025	0
Block: 290950148041030	0
Block: 290950148041035	0
Block: 290950148041044	210
Block: 290950148041045	75
Block: 290950148041046	160
Block: 290950148041047	124
Block: 290950148041048	39

Plan: House Apportionment Plan

Administrator:

Type: House

User:

POPULATION

District 020 (continued)

Jackson MO County (continued)

Block: 290950148041049	40
Block: 290950148041050	10
Block: 290950148041062	39
Block: 290950149032025	4
Block: 290950149032026	2
Block: 290950177001030	0
Block: 290950177001034	0
Block: 290950177001037	16
Block: 290950177001038	0
Block: 290950177001039	0
Block: 290950177001040	0
Block: 290950177001041	0
Block: 290950177001050	22
Block: 290950177001051	0
Block: 290959892001000	0
Block: 290959892001001	0
VTD Sni-A-Bar No. 3 & 3B Subtotal	1,560
VTD: Sni-A-Bar No. 4 & 4N	55
VTD: Sni-A-Bar No. 4X,59,59N,59X,60,60A,60N,& 60X	411
VTD: Sni-A-Bar No. 65,65N,& 65X	
Block: 290950149032023	5
Block: 290950149032024	0
Block: 290950149032027	17
Block: 290950149032028	0
VTD Sni-A-Bar No. 65,65N,& 65X Subtotal	22
Jackson MO County Subtotal	37,841
District 020 Subtotal	37,841

District 021

Jackson MO County

VTD: Blue Sub 2 No. 10	1,428
VTD: Blue Sub 2 No. 5	1,244
VTD: Blue Sub 2 No. 7	1,760
VTD: Blue Sub 2 No. 8	1,486
VTD: Blue Sub 2 No. 9	1,727
VTD: Blue Sub 4 No. 10	1,190
VTD: Blue Sub 4 No. 11	1,026
VTD: Blue Sub 4 No. 12	712
VTD: Blue Sub 4 No. 3	642
VTD: Blue Sub 4 No. 5	
Block: 290950121003000	39
Block: 290950121003001	282
Block: 290950121003002	178
Block: 290950121003003	59
Block: 290950121003004	46
Block: 290950121003005	18
Block: 290950121003013	29
Block: 290950121003014	67

Plan: House Apportionment Plan

Administrator:

Type: House

User:

POPULATION

District 021 (continued)

Jackson MO County (continued)

Block: 290950121003018	54
Block: 290950121003019	27
Block: 290950121003020	22
Block: 290950122001008	49
Block: 290950122001009	11
Block: 290950122001010	145
Block: 290950122001011	20
Block: 290950122001012	109
Block: 290950122001024	24

VTD Blue Sub 4 No. 5 Subtotal

1,179

VTD: Blue Sub 4 No. 7

Block: 290950117004002	27
Block: 290950117004003	110
Block: 290950117004004	47
Block: 290950117004005	105
Block: 290950117004008	74
Block: 290950117004012	33
Block: 290950117004013	99
Block: 290950117004014	44
Block: 290950117004015	15
Block: 290950117004016	2
Block: 290950117004017	9
Block: 290950117005010	54
Block: 290950117005011	34
Block: 290950117005012	14
Block: 290950117005020	0
Block: 290950117005021	0
Block: 290950117005022	0
Block: 290950118001049	35
Block: 290950118001050	5
Block: 290950118002000	28
Block: 290950118002040	51

VTD Blue Sub 4 No. 7 Subtotal

786

VTD: Blue Sub 4 No. 8

Block: 290950117001000	0
Block: 290950117001001	103
Block: 290950117001002	1
Block: 290950117001003	0
Block: 290950117001004	0
Block: 290950117001005	197
Block: 290950117001006	64
Block: 290950117001007	60
Block: 290950117001008	68
Block: 290950117001009	6
Block: 290950117001013	44
Block: 290950117001014	104
Block: 290950117001015	37
Block: 290950117002003	155
Block: 290950117002008	0

Plan: House Apportionment Plan

Administrator:

Type: House

User:

POPULATION

District 021 (continued)

Jackson MO County (continued)

Block: 290950117005000 194

Block: 290950117005001 206

VTD Blue Sub 4 No. 8 Subtotal 1,239

VTD: Blue Sub 4 No. 9 1,073

VTD: Blue Sub 5 No. 4

Block: 290950121003006 0

Block: 290950121003007 44

Block: 290950121003008 49

Block: 290950121003009 30

Block: 290950121003010 71

Block: 290950121003012 25

VTD Blue Sub 5 No. 4 Subtotal 219

VTD: Blue Sub 5 No. 6

Block: 290950122001000 27

Block: 290950122001001 0

Block: 290950122001002 41

Block: 290950122001003 35

Block: 290950122001004 11

Block: 290950122001005 26

Block: 290950122001006 57

Block: 290950122001007 48

Block: 290950122001013 33

Block: 290950122001014 51

Block: 290950122001015 31

Block: 290950122001020 36

Block: 290950122001021 23

Block: 290950122001022 24

Block: 290950122001023 40

Block: 290950122001026 26

Block: 290950122001027 28

VTD Blue Sub 5 No. 6 Subtotal 537

VTD: Blue Sub 5 No. 7

Block: 290950123002000 80

Block: 290950123002001 15

Block: 290950123002002 0

Block: 290950123002003 439

Block: 290950123002004 16

Block: 290950123002005 8

Block: 290950123002006 9

Block: 290950123002007 2

Block: 290950123002008 42

Block: 290950123002009 30

Block: 290950123002010 63

Block: 290950123002011 0

Block: 290950123002012 8

Block: 290950123002013 49

Block: 290950123002014 65

Block: 290950123002015 44

Block: 290950123002016 32

Plan: House Apportionment Plan

Administrator:

Type: House

User:

POPULATION

District 021 (continued)

Jackson MO County (continued)

Block: 290950123002017	14
Block: 290950123002018	10
Block: 290950123002021	55
Block: 290950123002022	26
Block: 290950123002023	16
Block: 290950123002024	82
Block: 290950123002025	89
Block: 290950123002026	37
Block: 290950123002027	26
Block: 290950123002028	46
Block: 290950123002029	31
Block: 290950123002032	47
Block: 290950123002033	25
Block: 290950123002034	51

VTD Blue Sub 5 No. 7 Subtotal **1,457**

VTD: Blue Sub 6 No. 1	1,022
VTD: Blue Sub 6 No. 10	1,168
VTD: Blue Sub 6 No. 11	1,520
VTD: Blue Sub 6 No. 12	1,421
VTD: Blue Sub 6 No. 2	1,254
VTD: Blue Sub 6 No. 3	1,071
VTD: Blue Sub 6 No. 4	1,575
VTD: Blue Sub 6 No. 5	2,354
VTD: Blue Sub 6 No. 5A	159
VTD: Blue Sub 6 No. 8	1,299
VTD: Blue Sub 6 No. 8A	962
VTD: Blue Sub 6 No. 9	

Block: 290950146031003	69
Block: 290950146031004	56
Block: 290950146031005	63
Block: 290950146042016	50
Block: 290950146042017	45
Block: 290950146042018	47
Block: 290950146042019	39
Block: 290950146042020	40
Block: 290950146042021	786
Block: 290950146042022	338
Block: 290950146042023	0

VTD Blue Sub 6 No. 9 Subtotal **1,533**

VTD: Blue Sub 8 No. 1	
Block: 290950146031000	21
Block: 290950146031001	43
Block: 290950146031002	97
Block: 290950146031006	108
Block: 290950146031007	74
Block: 290950146031008	31
Block: 290950146031009	97
Block: 290950146031017	95
Block: 290950146031018	12

Plan: House Apportionment Plan

Administrator:

Type: House

User:

POPULATION

District 021 (continued)

Jackson MO County (continued)

Block: 290950146031021	60
Block: 290950146031022	1
Block: 290950146031027	18
Block: 290950146042011	0
Block: 290950146042012	0
Block: 290950146042013	0
Block: 290950146042014	9
Block: 290950146042026	24
Block: 290950146042027	38
Block: 290950146042028	23
Block: 290950146042030	0
Block: 290950146042031	0
Block: 290950146042032	37
Block: 290950146042033	0
Block: 290950146042034	172
Block: 290950146042035	21
Block: 290950146042036	70
Block: 290950146042037	0
Block: 290950146042038	114
Block: 290950146043000	39
Block: 290950146043001	38
Block: 290950146043003	0
Block: 290950146043004	21
Block: 290950146043007	15
VTD Blue Sub 8 No. 1 Subtotal	1,278
VTD: Blue Sub 8 No. 2	1,880
VTD: Blue Sub 8 No. 2A	722
VTD: Blue Sub 8 No. 7	1,002
Jackson MO County Subtotal	37,925
District 021 Subtotal	37,925

District 022

Jackson MO County

VTD: Blue Sub 1 No. 18

Block: 290950155001058	0
Block: 290950156001001	1
Block: 290950156001003	0
Block: 290950156001004	0
Block: 290950156001005	0
Block: 290950156001007	0
Block: 290950156001008	5
Block: 290950156001009	7
Block: 290950156001010	0
Block: 290950156001012	71
Block: 290950156001013	19
Block: 290950156001014	50
Block: 290950156001015	0
Block: 290950156001018	246
Block: 290950156001019	0
Block: 290950156001020	9

Plan: House Apportionment Plan

Administrator:

Type: House

User:

POPULATION

District 022 (continued)

Jackson MO County (continued)

Block: 290950156001021	0
Block: 290950156001025	0
Block: 290950156001028	13
Block: 290950156001029	11
Block: 290950156001030	16
Block: 290950156001031	20
Block: 290950156001032	5
Block: 290950156001033	47
Block: 290950156001034	0
Block: 290950156001035	0
Block: 290950156001036	0
Block: 290950156001037	18
Block: 290950156001038	13
Block: 290950156001044	0

VTD Blue Sub 1 No. 18 Subtotal **551**

VTD: Blue Sub 1 No. 5

Block: 290950118002033	67
Block: 290950156001022	0
Block: 290950156002031	26
Block: 290950156002032	2
Block: 290950156002033	358

VTD Blue Sub 1 No. 5 Subtotal **453**

VTD: Blue Sub 4 No. 4

Block: 290950118002004	88
Block: 290950118002005	53
Block: 290950118002006	47
Block: 290950118002007	46
Block: 290950118002008	37
Block: 290950118002009	50
Block: 290950118002010	68
Block: 290950118002011	199
Block: 290950118002012	48
Block: 290950118002013	65
Block: 290950118002014	30
Block: 290950118002015	42
Block: 290950118002016	20
Block: 290950118002017	41
Block: 290950118002018	49
Block: 290950118002032	76
Block: 290950118002035	14
Block: 290950118002041	35
Block: 290950118002042	38
Block: 290950118002043	31
Block: 290950118002044	23
Block: 290950118002045	29
Block: 290950118003004	32
Block: 290950118003006	77
Block: 290950118003007	109
Block: 290950118003008	84

Plan: House Apportionment Plan

Administrator:

Type: House

User:

POPULATION

District 022 (continued)

Jackson MO County (continued)

Block: 290950118003009	26
Block: 290950118003011	55
Block: 290950118003012	53
Block: 290950118003013	78
Block: 290950118003016	37
Block: 290950118003017	13
Block: 290950118003018	5
Block: 290950118003021	35

VTD Blue Sub 4 No. 4 Subtotal **1,733**

VTD: Blue Sub 4 No. 6 1,311

VTD: Blue Sub 5 No. 1 916

VTD: Blue Sub 5 No. 14 1,123

VTD: Blue Sub 5 No. 2

Block: 290950119003001 34

Block: 290950119003002 34

Block: 290950119003006 49

Block: 290950119003007 160

Block: 290950119003008 41

Block: 290950119003011 90

Block: 290950119003012 10

VTD Blue Sub 5 No. 2 Subtotal **418**

VTD: KC WD12 PCT1310

Block: 290950021001052 0

Block: 290950155001056 0

Block: 290950156001006 0

VTD KC WD12 PCT1310 Subtotal **0**

VTD: KC WD13 PCT1303 1,577

VTD: KC WD13 PCT1501

Block: 290950163001059 0

VTD KC WD13 PCT1501 Subtotal **0**

VTD: KC WD13 PCT1502 378

VTD: KC WD14 PCT1412

Block: 290950164001013 0

Block: 290950164001015 0

VTD KC WD14 PCT1412 Subtotal **0**

VTD: KC WD15 PCT1414 673

VTD: KC WD15 PCT1503 534

VTD: KC WD15 PCT1504 969

VTD: KC WD15 PCT1505 307

VTD: KC WD15 PCT1506 232

VTD: KC WD15 PCT1507 570

VTD: KC WD15 PCT1508 73

VTD: KC WD15 PCT1509 1,080

VTD: KC WD15 PCT1512 917

VTD: KC WD15 PCT1513 18

VTD: KC WD15 PCT1514 409

VTD: KC WD15 PCT311 797

VTD: KC WD15 PCT314 907

VTD: KC WD15 PCT718 1,469

Plan: House Apportionment Plan

Administrator:

Type: House

User:

POPULATION

District 022 (continued)

Jackson MO County (continued)

VTD: KC WD16 PCT1511

Block: 290950105003045	0
Block: 290950105004009	0
Block: 290950163002012	44
Block: 290950163002021	2
Block: 290950163002022	17
Block: 290950163002023	0
Block: 290950163002024	0
Block: 290950163002025	111
Block: 290950163002026	3
Block: 290950163002027	22
Block: 290950163002028	51
Block: 290950163002029	108
Block: 290950163002030	0
Block: 290950163002032	23
Block: 290950163002033	32
Block: 290950163002034	69
Block: 290950163002035	60
Block: 290950163002036	26
Block: 290950163002037	0
Block: 290950163002038	29
Block: 290950163002039	232
Block: 290950163002040	86
Block: 290950163002041	0
Block: 290950163002042	75
Block: 290950163002043	251
Block: 290950163002044	20
Block: 290950163002045	78
Block: 290950163002049	0
Block: 290950163002050	64
Block: 290950163002051	0

VTD KC WD16 PCT1511 Subtotal **1,403**

VTD: KC WD23 PCT2301 0

VTD: KC WD23 PCT2302 1,033

VTD: KC WD23 PCT2303

Block: 290950163001133	0
Block: 290950170001020	0
Block: 290950170001021	0
Block: 290950170001033	0
Block: 290950170001034	3
Block: 290950170001038	0
Block: 290950170001039	0
Block: 290950170001041	0
Block: 290950170001042	0
Block: 290950170001043	0
Block: 290950170001046	21
Block: 290950170001047	13
Block: 290950170001048	64
Block: 290950170001049	34

Plan: House Apportionment Plan

Administrator:

Type: House

User:

POPULATION

District 022 (continued)

Jackson MO County (continued)

Block: 290950170001050	0
Block: 290950170001051	1
Block: 290950170001054	0
Block: 290950170002001	63
Block: 290950170002002	40
Block: 290950170002003	15
Block: 290950170002004	4
Block: 290950170002005	47
Block: 290950170002006	44
Block: 290950170002007	10
Block: 290950170002008	31
Block: 290950170002009	2
Block: 290950170002010	4
Block: 290950170002011	112
Block: 290950170002012	0
Block: 290950170002020	14
Block: 290950170002022	0
Block: 290950170002023	39

VTD KC WD23 PCT2303 Subtotal **561**

VTD: KC WD23 PCT2308

Block: 290950107022003	39
Block: 290950107022004	87
Block: 290950107022005	0
Block: 290950170002021	0
Block: 290950170002025	0

VTD KC WD23 PCT2308 Subtotal **126**

VTD: KC WD23 PCT2310

VTD: KC WD23 PCT2311

VTD: KC WD23 PCT2312

VTD: KC WD23 PCT2313

Block: 290950105002001	73
Block: 290950105002002	128
Block: 290950105002003	130
Block: 290950105002004	17
Block: 290950105002005	81
Block: 290950105002007	46
Block: 290950105002008	36
Block: 290950105002009	356
Block: 290950105004000	79
Block: 290950105004001	121
Block: 290950105004002	113
Block: 290950105004003	16
Block: 290950105004004	122
Block: 290950105004005	84
Block: 290950105004006	63
Block: 290950105004007	0
Block: 290950105004008	0
Block: 290950105004010	52
Block: 290950105004011	40

Plan: House Apportionment Plan

Administrator:

Type: House

User:

POPULATION

District 022 (continued)

Jackson MO County (continued)

VTD KC WD23 PCT2313 Subtotal	1,557
VTD: KC WD23 PCT2317	0
VTD: KC WD3 PCT301	660
VTD: KC WD3 PCT306	696
VTD: KC WD3 PCT307	761
VTD: KC WD3 PCT308	729
VTD: KC WD3 PCT309	636
VTD: KC WD3 PCT310	
Block: 290950053001000	28
Block: 290950053001001	31
Block: 290950053001002	100
Block: 290950053001003	86
Block: 290950053001004	45
Block: 290950053001005	79
Block: 290950053001006	61
Block: 290950053001007	71
Block: 290950053001008	38
Block: 290950053001009	30
Block: 290950053001010	22
Block: 290950053001011	29
Block: 290950053001012	25
Block: 290950053001013	63
Block: 290950055001009	34
Block: 290950055001010	28
Block: 290950055001029	35
Block: 290950055001030	2
Block: 290950169002000	45
Block: 290950169002001	59
Block: 290950169002002	62
Block: 290950169002003	30
Block: 290950169002004	58
Block: 290950169002005	25
Block: 290950169002006	11
Block: 290950169002007	26
Block: 290950169003009	40
VTD KC WD3 PCT310 Subtotal	1,163
VTD: KC WD3 PCT313	481
VTD: KC WD3 PCT716	425
VTD: KC WD7 PCT701	853
VTD: KC WD7 PCT702	748
VTD: KC WD7 PCT703	538
VTD: KC WD7 PCT704	1,066
VTD: KC WD7 PCT705	496
VTD: KC WD7 PCT706	890
VTD: KC WD7 PCT707	25
VTD: KC WD7 PCT708	54
VTD: KC WD7 PCT712	
Block: 290950063002025	206
Block: 290950063002036	0

Plan: House Apportionment Plan

Administrator:

Type: House

User:

POPULATION

District 022 (continued)

Jackson MO County (continued)

Block: 290950063002037	0
Block: 290950063002038	0
Block: 290950063002041	0
Block: 290950063002042	0
Block: 290950063002043	0
Block: 290950063002044	0
Block: 290950063002045	0
Block: 290950063002046	12
Block: 290950063002047	0
Block: 290950075001002	0
Block: 290950076001002	67
Block: 290950076001003	0
Block: 290950076001004	0
Block: 290950076001005	0
Block: 290950076001009	0
Block: 290950076001027	0
Block: 290950076001028	0
VTD KC WD7 PCT712 Subtotal	285
VTD: KC WD7 PCT713	793
VTD: KC WD7 PCT714	782
VTD: KC WD7 PCT715	0
VTD: KC WD7 PCT719	0
Jackson MO County Subtotal	36,168
District 022 Subtotal	36,168

District 023

Jackson MO County

VTD: KC WD1 PCT103	
Block: 290950154001010	0
Block: 290950159001001	0
Block: 290950159001100	0
Block: 290950159001101	0
VTD KC WD1 PCT103 Subtotal	0
VTD: KC WD1 PCT110	505
VTD: KC WD1 PCT111	0
VTD: KC WD12 PCT1305	479
VTD: KC WD13 PCT1301	2,351
VTD: KC WD13 PCT1302	2,703
VTD: KC WD13 PCT1304	2,040
VTD: KC WD13 PCT1501	
Block: 290950034001000	26
Block: 290950034001001	24
Block: 290950034001002	57
Block: 290950034001003	57
Block: 290950034001004	44
Block: 290950034001005	78
Block: 290950034001006	53
Block: 290950034001007	44
Block: 290950034001008	52

Plan: House Apportionment Plan

Administrator:

Type: House

User:

POPULATION

District 023 (continued)

Jackson MO County (continued)

Block: 290950034001009	25
Block: 290950034001010	50
Block: 290950034001011	47
Block: 290950034001012	36
Block: 290950034001013	59
Block: 290950034001014	57
Block: 290950034001015	0
Block: 290950034001016	0
Block: 290950034002000	48
Block: 290950034002001	22
Block: 290950034002004	134
Block: 290950034002005	151
Block: 290950034002006	30
Block: 290950034002007	43
Block: 290950034002008	47
Block: 290950034002009	34
Block: 290950034002010	0
Block: 290950034002011	0
Block: 290950034002012	0
Block: 290950034002013	0
Block: 290950034003012	40
Block: 290950163001058	0
Block: 290950164001000	28
Block: 290950164001001	21
Block: 290950164001014	17
Block: 290950164001024	16
Block: 290950164001025	24
Block: 290950164002000	37
Block: 290950164002001	35
Block: 290950164002002	0
Block: 290950164002003	51
Block: 290950164002026	28
Block: 290950164002027	47
Block: 290950164002028	38
Block: 290950164002029	0
Block: 290950164002030	63
Block: 290950164002031	41
Block: 290950164002032	46
Block: 290950164002033	15
Block: 290950164002034	40
Block: 290950164002035	12
Block: 290950164002036	34
Block: 290950164002037	0
Block: 290950164002038	0
Block: 290950164002039	36
Block: 290950164002040	38
Block: 290950164002041	40
Block: 290950164002044	2
Block: 290950164002045	18

Plan: House Apportionment Plan

Administrator:

Type: House

User:

POPULATION

District 023 (continued)

Jackson MO County (continued)

Block: 290950164002046	0
VTD KC WD13 PCT1501 Subtotal	1,985
VTD: KC WD14 PCT1401	607
VTD: KC WD14 PCT1402	461
VTD: KC WD14 PCT1403	1,617
VTD: KC WD14 PCT1404	1,233
VTD: KC WD14 PCT1405	937
VTD: KC WD14 PCT1406	994
VTD: KC WD14 PCT1407	725
VTD: KC WD14 PCT1408	657
VTD: KC WD14 PCT1409	1,098
VTD: KC WD14 PCT1410	795
VTD: KC WD14 PCT1411	405
VTD: KC WD14 PCT1412	
Block: 290950164001002	0
Block: 290950164001003	0
Block: 290950164001004	73
Block: 290950164001009	12
Block: 290950164001010	50
Block: 290950164001011	9
Block: 290950164001012	0
Block: 290950164001021	13
Block: 290950164001022	33
Block: 290950164001023	29
Block: 290950164001026	35
Block: 290950164002024	0
Block: 290950164002025	0
Block: 290950164002047	0
VTD KC WD14 PCT1412 Subtotal	254
VTD: KC WD14 PCT1413	458
VTD: KC WD2 PCT201	900
VTD: KC WD2 PCT202	1,199
VTD: KC WD2 PCT203	1,579
VTD: KC WD2 PCT204	1,158
VTD: KC WD2 PCT205	752
VTD: KC WD2 PCT206	13
VTD: KC WD2 PCT207	458
VTD: KC WD2 PCT208	671
VTD: KC WD2 PCT209	704
VTD: KC WD2 PCT210	702
VTD: KC WD2 PCT211	1,397
VTD: KC WD2 PCT212	1,134
VTD: KC WD2 PCT213	253
VTD: KC WD2 PCT214	318
VTD: KC WD2 PCT215	474
VTD: KC WD3 PCT302	349
VTD: KC WD3 PCT303	721
VTD: KC WD3 PCT304	709
VTD: KC WD3 PCT305	847

Plan: House Apportionment Plan

Administrator:

Type: House

User:

POPULATION

District 023 (continued)

Jackson MO County (continued)

VTD: KC WD3 PCT310

Block: 290950052001008 97

Block: 290950052001009 64

Block: 290950052001010 138

Block: 290950052001011 24

Block: 290950052001012 53

Block: 290950054001028 16

Block: 290950054001029 41

VTD KC WD3 PCT310 Subtotal 433

VTD: KC WD3 PCT312 446

Jackson MO County Subtotal 35,521

District 023 Subtotal 35,521

District 024

Jackson MO County

VTD: KC WD1 PCT101 2,091

VTD: KC WD1 PCT102 1,345

VTD: KC WD1 PCT103

Block: 290950152001201 0

Block: 290950154001045 0

Block: 290950157001000 0

Block: 290950157001001 0

Block: 290950157001002 0

Block: 290950157001003 0

Block: 290950157001004 0

Block: 290950157001005 25

Block: 290950157001006 1

Block: 290950157001007 200

Block: 290950157001008 0

Block: 290950157001009 0

Block: 290950157001010 0

Block: 290950157001011 0

Block: 290950157001012 0

Block: 290950157001013 50

Block: 290950157001014 0

Block: 290950157002000 0

Block: 290950157002001 0

Block: 290950157002002 0

Block: 290950157002005 0

Block: 290950157002006 0

Block: 290950157002007 0

Block: 290950157002008 0

Block: 290950157002009 57

Block: 290950157002010 109

Block: 290950157002011 0

Block: 290950157002012 0

Block: 290950157002013 135

Block: 290950157002014 0

Block: 290950157002015 0

Block: 290950157002016 0

Plan: House Apportionment Plan

Administrator:

Type: House

User:

POPULATION

District 024 (continued)

Jackson MO County (continued)

Block: 290950157002017	0
Block: 290950157002018	0
Block: 290950157002019	0
Block: 290950157002020	0
Block: 290950157002021	0
Block: 290950157002022	0
Block: 290950159001002	0
Block: 290950159001003	0
Block: 290950159001004	0
Block: 290950159001005	0
Block: 290950159001006	0
Block: 290950159001007	0
Block: 290950159001008	0
Block: 290950159001009	0
Block: 290950159001010	0
Block: 290950159001015	0
Block: 290950159001016	0
Block: 290950159001017	0
Block: 290950159001018	0
Block: 290950159001019	0
Block: 290950159001020	0
Block: 290950159001021	0
Block: 290950159001022	179
Block: 290950159001023	0
Block: 290950159001024	0
Block: 290950159001025	0
Block: 290950159001026	12
Block: 290950159001027	0
Block: 290950159001028	0
Block: 290950159001029	0
Block: 290950159001030	0
Block: 290950159001031	478
Block: 290950159001032	0
Block: 290950159001033	0
Block: 290950159001038	15
Block: 290950159001039	0
Block: 290950159001040	27
Block: 290950159001041	0
Block: 290950159001042	0
VTD KC WD1 PCT103 Subtotal	1,288
VTD: KC WD1 PCT104	2,092
VTD: KC WD1 PCT105	2,307
VTD: KC WD1 PCT106	2,615
VTD: KC WD1 PCT107	1,910
VTD: KC WD1 PCT108	845
VTD: KC WD1 PCT109	688
VTD: KC WD1 PCT511	817
VTD: KC WD4 PCT401	1,610
VTD: KC WD4 PCT402	402

Plan: House Apportionment Plan

Administrator:

Type: House

User:

POPULATION

District 024 (continued)

Jackson MO County (continued)

VTD: KC WD4 PCT403	895
VTD: KC WD4 PCT404	941
VTD: KC WD4 PCT405	1,454
VTD: KC WD4 PCT406	1,262
VTD: KC WD4 PCT407	1,310
VTD: KC WD4 PCT408	1,230
VTD: KC WD4 PCT409	930
VTD: KC WD5 PCT410	1,008
VTD: KC WD5 PCT502	1,304
VTD: KC WD5 PCT503	1,522
VTD: KC WD5 PCT504	1,818
VTD: KC WD5 PCT505	916
VTD: KC WD5 PCT506	
Block: 290950071001006	123
Block: 290950071001007	74
Block: 290950071001008	0
Block: 290950071002000	40
Block: 290950071002001	34
Block: 290950071002002	40
Block: 290950071002003	45
Block: 290950071002004	38
Block: 290950071002005	57
Block: 290950071002006	44
Block: 290950071002007	44
Block: 290950071002008	60
Block: 290950071002009	55
Block: 290950071002010	147
Block: 290950071002011	137
Block: 290950071003001	97
Block: 290950071003002	70
Block: 290950071003003	46
Block: 290950071003004	42
Block: 290950071003005	46
Block: 290950071003006	45
Block: 290950071003007	41
Block: 290950071003008	43
VTD KC WD5 PCT506 Subtotal	1,368
VTD: KC WD5 PCT507	
Block: 290950071001001	125
Block: 290950071001003	33
Block: 290950071001004	56
Block: 290950071001005	68
Block: 290950071001009	163
Block: 290950071001010	14
Block: 290950071001011	98
Block: 290950071001012	171
Block: 290950071001013	14
Block: 290950071001014	32
Block: 290950071001015	3

Plan: House Apportionment Plan

Administrator:

Type: House

User:

POPULATION

District 024 (continued)

Jackson MO County (continued)

Block: 290950071001016	79
Block: 290950071001017	0
Block: 290950071001018	0
Block: 290950071003000	74
Block: 290950071003019	0
Block: 290950073001001	0
Block: 290950073001002	0
Block: 290950073001003	0
Block: 290950073001007	0
VTD KC WD5 PCT507 Subtotal	930
VTD: KC WD5 PCT508	962
VTD: KC WD5 PCT509	912
VTD: KC WD5 PCT510	934
VTD: KC WD6 PCT501	
Block: 290950066001009	0
Block: 290950069001011	0
VTD KC WD6 PCT501 Subtotal	0
VTD: KC WD6 PCT601	160
Jackson MO County Subtotal	37,866
District 024 Subtotal	37,866

District 025

Jackson MO County

VTD: KC WD10 PCT1001	1,275
VTD: KC WD10 PCT1002	912
VTD: KC WD10 PCT1003	1,572
VTD: KC WD10 PCT1004	
Block: 290950100021003	143
Block: 290950100021004	67
Block: 290950100021005	60
Block: 290950100021006	22
Block: 290950100021008	31
Block: 290950100021009	74
Block: 290950100021010	32
Block: 290950100021011	231
VTD KC WD10 PCT1004 Subtotal	660
VTD: KC WD10 PCT1005	605
VTD: KC WD10 PCT1006	1,091
VTD: KC WD10 PCT2201	
Block: 290950100012017	0
Block: 290950100012018	0
Block: 290950101051000	0
Block: 290950101051001	51
Block: 290950101051002	252
Block: 290950101051003	31
Block: 290950101051004	0
VTD KC WD10 PCT2201 Subtotal	334
VTD: KC WD19 PCT903	1,399
VTD: KC WD19 PCT912	359

Plan: House Apportionment Plan

Administrator:

Type: House

User:

POPULATION

District 025 (continued)

Jackson MO County (continued)

VTD: KC WD5 PCT506

Block: 290950071003009	46
Block: 290950071003010	39
Block: 290950071003011	52
Block: 290950071003012	52
Block: 290950071003013	52
Block: 290950071003014	48
Block: 290950071003015	30
Block: 290950071003016	57

VTD KC WD5 PCT506 Subtotal **376**

VTD: KC WD5 PCT507

Block: 290950071003017	66
Block: 290950071003018	51
Block: 290950073001004	0

VTD KC WD5 PCT507 Subtotal **117**

VTD: KC WD6 PCT501

Block: 290950073002002	0
Block: 290950073002003	0
Block: 290950073002004	0
Block: 290950073002017	0
Block: 290950073002018	0
Block: 290950073002019	0
Block: 290950073002020	0
Block: 290950073002021	0
Block: 290950073002022	0
Block: 290950073002029	0
Block: 290950073002030	0
Block: 290950073002037	0

VTD KC WD6 PCT501 Subtotal **0**

VTD: KC WD6 PCT603 1,231

VTD: KC WD6 PCT604

Block: 290950074002007	255
Block: 290950074002008	38
Block: 290950074002009	58
Block: 290950074002010	163
Block: 290950074003000	8
Block: 290950074003001	29
Block: 290950074003002	279
Block: 290950074003003	50
Block: 290950074003004	0
Block: 290950074003005	167
Block: 290950074003006	17
Block: 290950074003007	0
Block: 290950074003008	0

VTD KC WD6 PCT604 Subtotal **1,064**

VTD: KC WD6 PCT605 835

VTD: KC WD6 PCT606 1,072

VTD: KC WD6 PCT607 891

VTD: KC WD6 PCT608 673

Plan: House Apportionment Plan

Administrator:

Type: House

User:

POPULATION

District 025 (continued)

Jackson MO County (continued)

VTD: KC WD6 PCT609 1,006

VTD: KC WD6 PCT610 877

VTD: KC WD6 PCT611

Block: 290950083001008 37

Block: 290950083001009 36

Block: 290950083001010 17

Block: 290950083001018 17

Block: 290950083001019 0

Block: 290950083001028 0

Block: 290950083002000 16

Block: 290950083002001 23

Block: 290950083002002 40

Block: 290950083002003 0

Block: 290950083002004 0

Block: 290950083002005 38

Block: 290950083002006 0

Block: 290950083002007 50

Block: 290950083002008 51

Block: 290950083002009 42

Block: 290950083002010 48

Block: 290950083002011 30

Block: 290950083002012 0

VTD KC WD6 PCT611 Subtotal 445

VTD: KC WD6 PCT801 802

VTD: KC WD8 PCT613

Block: 290950083002013 32

Block: 290950083002014 17

Block: 290950083002015 14

Block: 290950083002016 37

Block: 290950083002017 46

Block: 290950083002018 40

Block: 290950083002019 50

Block: 290950083002020 38

Block: 290950083002021 47

Block: 290950083002022 56

VTD KC WD8 PCT613 Subtotal 377

VTD: KC WD8 PCT803 753

VTD: KC WD8 PCT804 1,624

VTD: KC WD8 PCT805 1,689

VTD: KC WD8 PCT806 1,103

VTD: KC WD8 PCT807 1,349

VTD: KC WD8 PCT808 938

VTD: KC WD8 PCT809

Block: 290950086004033 38

VTD KC WD8 PCT809 Subtotal 38

VTD: KC WD8 PCT810 943

VTD: KC WD9 PCT812 457

VTD: KC WD9 PCT901 1,159

VTD: KC WD9 PCT902 1,458

Plan: House Apportionment Plan

Administrator:

Type: House

User:

POPULATION

District 025 (continued)

Jackson MO County (continued)

VTD: KC WD9 PCT904

Block: 290950091002008	58
Block: 290950091002009	62
Block: 290950091002010	48
Block: 290950091002011	51
Block: 290950091002012	46
Block: 290950091002013	52
Block: 290950091002014	50
Block: 290950091002015	33
Block: 290950091003016	42
Block: 290950091003022	60
Block: 290950091003023	55
Block: 290950091003032	55
Block: 290950091004000	24
Block: 290950091004001	41
Block: 290950091004002	100
Block: 290950091004003	65
Block: 290950091004004	63
Block: 290950091004011	34
Block: 290950094001004	64
Block: 290950094001005	40
Block: 290950094001006	29
Block: 290950094001007	49
Block: 290950094001008	48
Block: 290950094001021	33
Block: 290950094001022	21
Block: 290950094001023	39
Block: 290950094001024	29

VTD KC WD9 PCT904 Subtotal **1,291**

VTD: KC WD9 PCT906 836

VTD: KC WD9 PCT907 932

VTD: KC WD9 PCT908 690

VTD: KC WD9 PCT909 964

VTD: KC WD9 PCT910 1,303

VTD: KC WD9 PCT911 1,357

Jackson MO County Subtotal **36,857**

District 025 Subtotal **36,857**

District 026

Jackson MO County

VTD: KC WD10 PCT1004

Block: 290950100021000 0

Block: 290950100021001 105

Block: 290950100021002 10

Block: 290950100021007 232

Block: 290950100021012 34

Block: 290950100021013 256

VTD KC WD10 PCT1004 Subtotal **637**

VTD: KC WD10 PCT1010

Plan: House Apportionment Plan

Administrator:

Type: House

User:

POPULATION

District 026 (continued)

Jackson MO County (continued)

Block: 290950101032000	67
Block: 290950101032001	68
Block: 290950101032002	58
Block: 290950101032003	38
Block: 290950101032004	107
Block: 290950101032005	53
Block: 290950101032006	83
Block: 290950101032007	0
Block: 290950101032008	62

VTD KC WD10 PCT1010 Subtotal	536
-------------------------------------	------------

VTD: KC WD10 PCT1012	0
VTD: KC WD16 PCT1601	251
VTD: KC WD16 PCT1602	176
VTD: KC WD16 PCT1603	382
VTD: KC WD16 PCT1604	148
VTD: KC WD16 PCT1605	275
VTD: KC WD16 PCT1607	443
VTD: KC WD16 PCT1608	990
VTD: KC WD16 PCT1609	1,108
VTD: KC WD16 PCT1610	713
VTD: KC WD16 PCT1611	

Block: 290950079001000	16
Block: 290950079001001	45
Block: 290950079001002	0
Block: 290950079001003	0
Block: 290950079001004	0
Block: 290950079002000	1
Block: 290950079002001	0
Block: 290950079002002	91
Block: 290950079002003	89
Block: 290950079002004	74
Block: 290950079003000	60
Block: 290950079003001	52
Block: 290950079003002	43
Block: 290950079003003	36
Block: 290950079003004	17
Block: 290950079003005	0
Block: 290950079003006	0
Block: 290950079003007	10
Block: 290950079003008	7
Block: 290950079003012	43
Block: 290950079003013	36

VTD KC WD16 PCT1611 Subtotal	620
-------------------------------------	------------

VTD: KC WD16 PCT1612	979
VTD: KC WD16 PCT717	280
VTD: KC WD17 PCT1606	379
VTD: KC WD17 PCT1617	618
VTD: KC WD17 PCT1618	1,000
VTD: KC WD17 PCT1701	658

Plan: House Apportionment Plan

Administrator:

Type: House

User:

POPULATION

District 026 (continued)

Jackson MO County (continued)

VTD: KC WD17 PCT1702	1,493
VTD: KC WD17 PCT1703	1,020
VTD: KC WD17 PCT1704	
Block: 290950079002005	68
Block: 290950079002006	73
Block: 290950079002007	28
Block: 290950079002008	52
Block: 290950079002009	22
Block: 290950079002010	96
Block: 290950079002011	21
Block: 290950079005000	189
Block: 290950079005001	37

VTD KC WD17 PCT1704 Subtotal **586**

VTD: KC WD17 PCT1814	468
VTD: KC WD18 PCT1801	0
VTD: KC WD18 PCT1802	1,103
VTD: KC WD18 PCT1803	1,375
VTD: KC WD18 PCT1808	840
VTD: KC WD18 PCT1809	1,184
VTD: KC WD18 PCT1810	1,305
VTD: KC WD18 PCT1812	109
VTD: KC WD18 PCT1813	564
VTD: KC WD19 PCT1907	597
VTD: KC WD19 PCT1908	974
VTD: KC WD19 PCT1909	1,158
VTD: KC WD19 PCT1910	
Block: 290950095002026	0
Block: 290950096001066	0
Block: 290950096001067	0
Block: 290950096001068	0
Block: 290950096001069	0
Block: 290950096001070	0
Block: 290950096001071	0
Block: 290950096001073	0
Block: 290950097001005	0
Block: 290950097001006	20
Block: 290950097001007	50
Block: 290950097001008	106
Block: 290950097001009	40
Block: 290950097001010	14
Block: 290950097001011	19
Block: 290950097001012	0
Block: 290950097002006	174
Block: 290950097002007	24
Block: 290950097002008	24
Block: 290950097002009	121
Block: 290950097002010	0
Block: 290950097002011	15

VTD KC WD19 PCT1910 Subtotal **607**

Plan: House Apportionment Plan

Administrator:

Type: House

User:

POPULATION

District 026 (continued)

Jackson MO County (continued)

VTD: KC WD19 PCT1911

Block: 290950095002000	17
Block: 290950095002001	62
Block: 290950095002002	59
Block: 290950095002003	43
Block: 290950095002004	44
Block: 290950095002018	0
Block: 290950095002019	0
Block: 290950095002020	0
Block: 290950095002021	0
Block: 290950095002022	0
Block: 290950095002023	18
Block: 290950095002024	33
Block: 290950095002025	0
Block: 290950095002027	40
Block: 290950095002028	26
Block: 290950097001000	0
Block: 290950097001001	325
Block: 290950097001002	27
Block: 290950097001003	59
Block: 290950097001004	0
Block: 290950097002000	0
Block: 290950097002001	0
Block: 290950097002002	396
Block: 290950097002003	7
Block: 290950097002004	0
Block: 290950097002005	52

VTD KC WD19 PCT1911 Subtotal **1,208**

VTD: KC WD19 PCT1918 41

VTD: KC WD6 PCT501

Block: 290950073002000	633
Block: 290950073002001	159

VTD KC WD6 PCT501 Subtotal **792**

VTD: KC WD6 PCT602 993

VTD: KC WD6 PCT604

Block: 290950073002034	0
Block: 290950073002035	0
Block: 290950074002000	198
Block: 290950074002001	0
Block: 290950074002002	0
Block: 290950074002006	52

VTD KC WD6 PCT604 Subtotal **250**

VTD: KC WD6 PCT611

Block: 290950082001004	108
Block: 290950082001005	49
Block: 290950082001006	29
Block: 290950082001007	41
Block: 290950082001008	59
Block: 290950082002006	43

Plan: House Apportionment Plan

Administrator:

Type: House

User:

POPULATION

District 026 (continued)

Jackson MO County (continued)

Block: 290950082002007 47

Block: 290950082002008 60

VTD KC WD6 PCT611 Subtotal 436

VTD: KC WD6 PCT612 1,044

VTD: KC WD7 PCT709 375

VTD: KC WD7 PCT710 993

VTD: KC WD7 PCT711 45

VTD: KC WD7 PCT712

Block: 290950075001000 0

Block: 290950075001001 0

Block: 290950075001006 6

Block: 290950075001007 34

Block: 290950075001008 64

Block: 290950075001010 0

Block: 290950075001011 30

Block: 290950075001012 66

Block: 290950075001013 0

Block: 290950075001016 67

Block: 290950076001006 53

Block: 290950076001007 30

Block: 290950076001008 18

Block: 290950076001010 15

Block: 290950076001011 14

Block: 290950076001012 40

Block: 290950076001013 20

Block: 290950076001014 40

Block: 290950076001015 26

Block: 290950076001016 36

Block: 290950076001017 33

Block: 290950076001018 23

Block: 290950076001019 13

Block: 290950076001020 36

Block: 290950076001021 4

Block: 290950076001022 47

Block: 290950076001023 71

Block: 290950076001024 50

Block: 290950076001025 40

Block: 290950076001026 29

Block: 290950076001029 9

Block: 290950076001030 26

Block: 290950076001031 32

VTD KC WD7 PCT712 Subtotal 972

VTD: KC WD8 PCT613

Block: 290950082003000 19

Block: 290950082003001 42

Block: 290950082003002 43

Block: 290950082003003 43

Block: 290950082003004 37

Block: 290950082003005 31

Plan: House Apportionment Plan

Administrator:

Type: House

User:

POPULATION

District 026 (continued)

Jackson MO County (continued)

Block: 290950082003006	50
Block: 290950082003007	46
Block: 290950082003008	44
Block: 290950082003009	44
Block: 290950082003010	40
Block: 290950082003011	49
Block: 290950082003012	38
Block: 290950082003013	67
Block: 290950082003014	55
Block: 290950082003015	14

VTD KC WD8 PCT613 Subtotal **662**

VTD: KC WD8 PCT802 623

VTD: KC WD8 PCT809

Block: 290950086001003	7
Block: 290950086001004	21
Block: 290950086001005	0
Block: 290950086001006	0
Block: 290950086001007	45
Block: 290950086001008	79
Block: 290950086001009	0
Block: 290950086001010	122
Block: 290950086001011	0
Block: 290950086001012	37
Block: 290950086001013	0
Block: 290950086001014	0
Block: 290950086002006	51
Block: 290950086002007	50
Block: 290950086002008	51
Block: 290950086002009	49
Block: 290950086002010	41
Block: 290950086002011	46
Block: 290950086002012	55
Block: 290950086002013	29
Block: 290950086002014	40
Block: 290950086002015	45
Block: 290950086002016	52
Block: 290950086002017	26
Block: 290950086002018	54
Block: 290950086002019	99
Block: 290950086002020	63
Block: 290950086002021	78
Block: 290950086002022	59
Block: 290950086002023	30
Block: 290950086002024	37
Block: 290950086002025	39

VTD KC WD8 PCT809 Subtotal **1,305**

VTD: KC WD8 PCT811 846

VTD: KC WD8 PCT813 234

VTD: KC WD9 PCT1904 1,232

Plan: House Apportionment Plan

Administrator:

Type: House

User:

POPULATION

District 026 (continued)

Jackson MO County (continued)

VTD: KC WD9 PCT904

Block: 290950091001016 10

Block: 290950091001017 60

Block: 290950091001018 34

Block: 290950091001019 26

Block: 290950091001020 24

Block: 290950091001021 28

VTD KC WD9 PCT904 Subtotal 182

VTD: KC WD9 PCT905 424

Jackson MO County Subtotal 36,233

District 026 Subtotal 36,233

District 027

Jackson MO County

VTD: Brooking No. 18

Block: 290950128044005 75

Block: 290950128044006 124

Block: 290950128044007 98

VTD Brooking No. 18 Subtotal 297

VTD: Brooking No. 24 1,244

VTD: Brooking No. 25

Block: 290950128043000 63

Block: 290950128043001 7

Block: 290950128043005 88

Block: 290950128043006 29

Block: 290950128043007 22

Block: 290950128043008 26

Block: 290950128043009 72

Block: 290950128043017 25

Block: 290950128043018 36

VTD Brooking No. 25 Subtotal 368

VTD: Brooking No. 28

Block: 290950129031000 2

Block: 290950129033000 41

Block: 290950129033001 0

Block: 290950129043001 6

Block: 290950129043002 13

Block: 290950129043003 11

Block: 290950129043004 5

Block: 290950129043005 18

VTD Brooking No. 28 Subtotal 96

VTD: KC WD10 PCT1008

Block: 290950100022006 182

Block: 290950100022007 249

Block: 290950100022008 8

Block: 290950100022009 0

Block: 290950100022010 67

Block: 290950100022011 48

Block: 290950100022012 0

Plan: House Apportionment Plan

Administrator:

Type: House

User:

POPULATION

District 027 (continued)

Jackson MO County (continued)

Block: 290950100022013	0
Block: 290950100022014	0
Block: 290950100022015	0
Block: 290950100022017	0
Block: 290950100022018	0
VTD KC WD10 PCT1008 Subtotal	554
VTD: KC WD10 PCT1009	1,665
VTD: KC WD10 PCT1010	
Block: 290950101031002	151
Block: 290950101031004	93
Block: 290950101031005	62
Block: 290950101031006	144
Block: 290950101031007	0
Block: 290950101031008	0
Block: 290950101031009	64
Block: 290950101033029	0
Block: 290950101033030	0
Block: 290950101033034	0
VTD KC WD10 PCT1010 Subtotal	514
VTD: KC WD10 PCT1011	1,030
VTD: KC WD10 PCT1013	0
VTD: KC WD10 PCT1014	0
VTD: KC WD10 PCT1015	0
VTD: KC WD16 PCT1511	
Block: 290950105005005	0
Block: 290950163002046	8
VTD KC WD16 PCT1511 Subtotal	8
VTD: KC WD16 PCT1611	
Block: 290950079001005	279
VTD KC WD16 PCT1611 Subtotal	279
VTD: KC WD16 PCT1613	1,005
VTD: KC WD16 PCT1614	515
VTD: KC WD16 PCT1615	81
VTD: KC WD16 PCT1616	398
VTD: KC WD17 PCT1704	
Block: 290950079001021	0
Block: 290950079001022	0
Block: 290950079005004	49
Block: 290950079005005	102
Block: 290950079005006	85
Block: 290950079005007	28
Block: 290950079005010	28
Block: 290950079005011	84
VTD KC WD17 PCT1704 Subtotal	376
VTD: KC WD17 PCT1705	863
VTD: KC WD17 PCT1706	1,274
VTD: KC WD17 PCT1707	455
VTD: KC WD17 PCT1708	1,212
VTD: KC WD17 PCT1712	148

Plan: House Apportionment Plan

Administrator:

Type: House

User:

POPULATION

District 027 (continued)

Jackson MO County (continued)

VTD: KC WD18 PCT1804	1,191
VTD: KC WD18 PCT1805	1,159
VTD: KC WD18 PCT1806	514
VTD: KC WD18 PCT1807	1,276
VTD: KC WD18 PCT1816	361
VTD: KC WD19 PCT1709	838
VTD: KC WD19 PCT1710	
Block: 290950172001012	112
Block: 290950172004000	234
Block: 290950172004001	43
Block: 290950172004002	68
Block: 290950172004003	462
Block: 290950172004004	0
Block: 290950172004005	32
Block: 290950172004006	120
Block: 290950172004008	22
Block: 290950172004009	48
Block: 290950172004010	59
Block: 290950172004017	43
Block: 290950172004018	13
VTD KC WD19 PCT1710 Subtotal	1,256
VTD: KC WD19 PCT1815	541
VTD: KC WD19 PCT1817	0
VTD: KC WD19 PCT1903	541
VTD: KC WD19 PCT1905	507
VTD: KC WD19 PCT1906	37
VTD: KC WD19 PCT1910	
Block: 290950096001052	0
Block: 290950096001054	0
Block: 290950096001055	0
Block: 290950102011002	0
Block: 290950102011003	0
Block: 290950102011005	7
Block: 290950102011010	0
Block: 290950102011011	0
VTD KC WD19 PCT1910 Subtotal	7
VTD: KC WD19 PCT1911	
Block: 290950096001045	0
Block: 290950096001046	0
Block: 290950096001053	0
VTD KC WD19 PCT1911 Subtotal	0
VTD: KC WD19 PCT1912	0
VTD: KC WD19 PCT1913	67
VTD: KC WD19 PCT1914	515
VTD: KC WD19 PCT1916	0
VTD: KC WD19 PCT1917	0
VTD: KC WD19 PCT1919	1,262
VTD: KC WD20 PCT2002	
Block: 290950130033000	0

Plan: House Apportionment Plan

Administrator:

Type: House

User:

POPULATION

District 027 (continued)

Jackson MO County (continued)

Block: 290950130033001	248
Block: 290950130033002	292
Block: 290950130033003	47
Block: 290950130033004	76
Block: 290950130033005	38
Block: 290950130033006	106
Block: 290950130033007	33
Block: 290950130033008	60
Block: 290950130033009	50
Block: 290950130033010	73
Block: 290950130033011	48
Block: 290950130033012	112
Block: 290950130033013	65
Block: 290950130033014	0
Block: 290950130033015	0
Block: 290950130033016	0
Block: 290950130033019	0
Block: 290950130033020	0
Block: 290950130033022	0
Block: 290950130033034	21
Block: 290950130033035	22
Block: 290950130033039	0
VTD KC WD20 PCT2002 Subtotal	1,291
VTD: KC WD23 PCT2314	761
VTD: KC WD23 PCT2315	0
VTD: KC WD24 PCT2422	1,089
VTD: KC WD24 PCT2601	1,421
VTD: KC WD26 PCT1711	881
VTD: KC WD26 PCT1902	712
VTD: KC WD26 PCT2603	92
VTD: KC WD26 PCT2604	2,641
VTD: KC WD26 PCT2605	692
VTD: KC WD26 PCT2606	1,305
VTD: KC WD26 PCT2607	
Block: 290950129065002	73
Block: 290950129065004	355
Block: 290950129065005	100
Block: 290950129065006	46
Block: 290950129065007	39
Block: 290950129065008	131
Block: 290950129065009	114
Block: 290950129065010	75
Block: 290950129065011	62
Block: 290950129065013	72
VTD KC WD26 PCT2607 Subtotal	1,067
VTD: KC WD26 PCT2608	
Block: 290950129062000	100
Block: 290950129062001	24
Block: 290950129062002	271

Plan: House Apportionment Plan

Administrator:

Type: House

User:

POPULATION

District 027 (continued)

Jackson MO County (continued)

Block: 290950129062003 49

Block: 290950129062004 69

Block: 290950129062005 86

Block: 290950129062006 195

VTD KC WD26 PCT2608 Subtotal 794

VTD: KC WD26 PCT2612 225

Jackson MO County Subtotal 35,425

District 027 Subtotal 35,425

District 028

Jackson MO County

VTD: Blue Sub 7 No. 13 969

VTD: Brooking No. 1 1,039

VTD: Brooking No. 10 883

VTD: Brooking No. 11 276

VTD: Brooking No. 12 811

VTD: Brooking No. 13 1,134

VTD: Brooking No. 14 1,476

VTD: Brooking No. 15 1,391

VTD: Brooking No. 16 826

VTD: Brooking No. 17 774

VTD: Brooking No. 18

Block: 290950128044001 109

Block: 290950128044002 236

Block: 290950128044003 70

Block: 290950128044004 128

Block: 290950128044016 19

VTD Brooking No. 18 Subtotal 562

VTD: Brooking No. 19 1,221

VTD: Brooking No. 2 & 2A 889

VTD: Brooking No. 20 717

VTD: Brooking No. 21 1,115

VTD: Brooking No. 22 & 22A 1,418

VTD: Brooking No. 23 289

VTD: Brooking No. 25

Block: 290950128041000 34

Block: 290950128041001 44

Block: 290950128041002 48

Block: 290950128041003 67

Block: 290950128041004 21

Block: 290950128041005 44

Block: 290950128041006 196

Block: 290950128041007 56

Block: 290950128041008 340

Block: 290950128041009 152

Block: 290950128041010 0

Block: 290950128041011 36

Block: 290950128041012 256

Block: 290950128041013 43

Plan: House Apportionment Plan

Administrator:

Type: House

User:

POPULATION

District 028 (continued)

Jackson MO County (continued)

VTD Brooking No. 25 Subtotal	1,337
VTD: Brooking No. 26	1,069
VTD: Brooking No. 27	1,665
VTD: Brooking No. 3	984
VTD: Brooking No. 4	1,383
VTD: Brooking No. 5	1,312
VTD: Brooking No. 6	86
VTD: Brooking No. 7	1,672
VTD: Brooking No. 8	1,384
VTD: Brooking No. 9	929
VTD: Brooking No. 9A	810
VTD: KC WD19 PCT1710	
Block: 290950172004011	0
Block: 290950172004012	9
VTD KC WD19 PCT1710 Subtotal	9
VTD: KC WD23 PCT2303	
Block: 290950170002000	16
Block: 290950170002013	159
Block: 290950170002014	33
Block: 290950170002015	36
Block: 290950170002016	6
Block: 290950170002017	27
Block: 290950170002018	13
Block: 290950170002019	144
VTD KC WD23 PCT2303 Subtotal	434
VTD: KC WD23 PCT2304	314
VTD: KC WD23 PCT2305	895
VTD: KC WD23 PCT2306	885
VTD: KC WD23 PCT2307	2,309
VTD: KC WD23 PCT2308	
Block: 290950107022001	395
Block: 290950107022006	10
Block: 290950107022007	49
Block: 290950107022008	62
Block: 290950107022009	99
Block: 290950107022021	489
Block: 290950107022022	0
Block: 290950107022023	0
Block: 290950170002024	0
VTD KC WD23 PCT2308 Subtotal	1,104
VTD: KC WD23 PCT2309	764
VTD: KC WD23 PCT2313	
Block: 290950105002000	31
Block: 290950105002006	52
VTD KC WD23 PCT2313 Subtotal	83
VTD: KC WD23 PCT2316	0
VTD: KC WD23 PCT2318	655
Jackson MO County Subtotal	35,873
District 028 Subtotal	35,873

Plan: House Apportionment Plan

Administrator:

Type: House

User:

POPULATION

District 029

Jackson MO County

VTD: Blue Sub 4 No. 5

Block: 290950121002000	0
Block: 290950121003015	73
Block: 290950121003016	41
Block: 290950121003021	125
Block: 290950122002000	272
Block: 290950122002001	84
Block: 290950122002002	82
Block: 290950122002003	40
Block: 290950122002004	32

VTD Blue Sub 4 No. 5 Subtotal **749**

VTD: Blue Sub 5 No. 11 1,225

VTD: Blue Sub 5 No. 13 1,309

VTD: Blue Sub 5 No. 15 1,252

VTD: Blue Sub 5 No. 2

Block: 290950119003000	439
Block: 290950119003003	39
Block: 290950119003004	36
Block: 290950119003005	29
Block: 290950119003010	24

VTD Blue Sub 5 No. 2 Subtotal **567**

VTD: Blue Sub 5 No. 3 1,510

VTD: Blue Sub 5 No. 4

Block: 290950121002010	118
Block: 290950121002011	77
Block: 290950121002012	95
Block: 290950121002013	51
Block: 290950121003011	109
Block: 290950121003017	44
Block: 290950121003022	10
Block: 290950121003023	67
Block: 290950121003024	52
Block: 290950121003025	40
Block: 290950121003026	85
Block: 290950121003027	61
Block: 290950121003028	59
Block: 290950121003029	42
Block: 290950121003030	25
Block: 290950121003031	25

VTD Blue Sub 5 No. 4 Subtotal **960**

VTD: Blue Sub 5 No. 5 & 12 1,234

VTD: Blue Sub 5 No. 6

Block: 290950122001016	73
Block: 290950122001017	66
Block: 290950122001018	0
Block: 290950122001019	164
Block: 290950122001025	32
Block: 290950122001028	181

VTD Blue Sub 5 No. 6 Subtotal **516**

Plan: House Apportionment Plan

Administrator:

Type: House

User:

POPULATION

District 029 (continued)

Jackson MO County (continued)

VTD: Blue Sub 5 No. 7

Block: 290950123002019 17

Block: 290950123002020 33

Block: 290950123002030 46

Block: 290950123002031 22

VTD Blue Sub 5 No. 7 Subtotal 118

VTD: Blue Sub 5 No. 8 1,034

VTD: Blue Sub 5 No. 9 776

VTD: Blue Sub 6 No. 9

Block: 290950146031011 88

Block: 290950146031012 92

Block: 290950146031013 55

Block: 290950146031014 49

VTD Blue Sub 6 No. 9 Subtotal 284

VTD: Blue Sub 7 No. 1 1,035

VTD: Blue Sub 7 No. 10 1,235

VTD: Blue Sub 7 No. 11 959

VTD: Blue Sub 7 No. 12 947

VTD: Blue Sub 7 No. 14 770

VTD: Blue Sub 7 No. 2

Block: 290950146013001 346

Block: 290950146013002 65

Block: 290950146013003 86

Block: 290950146013004 0

Block: 290950146013005 26

Block: 290950146013006 76

Block: 290950146013007 54

Block: 290950146013008 50

Block: 290950146013009 81

Block: 290950146013010 10

Block: 290950146013011 28

VTD Blue Sub 7 No. 2 Subtotal 822

VTD: Blue Sub 7 No. 2A 1,054

VTD: Blue Sub 7 No. 3 838

VTD: Blue Sub 7 No. 4 341

VTD: Blue Sub 7 No. 5 & 5A 1,156

VTD: Blue Sub 7 No. 6 753

VTD: Blue Sub 7 No. 7 1,209

VTD: Blue Sub 7 No. 8 1,339

VTD: Blue Sub 7 No. 9 1,097

VTD: Blue Sub 8 No. 1

Block: 290950146031010 42

Block: 290950146031015 17

Block: 290950146031016 44

VTD Blue Sub 8 No. 1 Subtotal 103

VTD: Blue Sub 8 No. 9 916

VTD: Blue Sub 8 No. 9A 947

VTD: Brooking No. 28

Block: 290950128022009 0

Plan: House Apportionment Plan

Administrator:

Type: House

User:

POPULATION

District 029 (continued)

Jackson MO County (continued)

Block: 290950128022036 7

Block: 290950144001005 2

VTD Brooking No. 28 Subtotal 9

VTD: KC WD24 PCT2401 1,031

VTD: KC WD24 PCT2402 1,302

VTD: KC WD24 PCT2403 1,701

VTD: KC WD24 PCT2404

Block: 290950124002009 0

Block: 290950143001000 0

Block: 290950143001001 147

Block: 290950143001002 46

Block: 290950143001003 79

Block: 290950143001004 20

Block: 290950143001005 42

Block: 290950143001006 25

Block: 290950143001010 68

Block: 290950143001011 24

Block: 290950143001012 124

Block: 290950143001013 56

Block: 290950143001014 56

Block: 290950143001015 36

Block: 290950143001016 12

Block: 290950143001017 45

Block: 290950143001018 35

Block: 290950143001019 67

Block: 290950143001020 25

Block: 290950143001021 10

Block: 290950143001022 20

Block: 290950143001023 34

Block: 290950143001024 43

Block: 290950143001025 354

Block: 290950143001026 60

Block: 290950143001027 41

Block: 290950143001028 24

Block: 290950143001029 37

Block: 290950143001030 27

Block: 290950143001031 54

Block: 290950143001032 23

Block: 290950143001033 22

Block: 290950143001034 23

Block: 290950143002006 0

Block: 290950143002008 0

Block: 290950143002015 0

Block: 290950143002016 43

Block: 290950143002021 23

Block: 290950143002023 6

Block: 290950143002042 55

Block: 290950143002043 16

Block: 290950143002044 3

Plan: House Apportionment Plan

Administrator:

Type: House

User:

POPULATION

District 029 (continued)

Jackson MO County (continued)

Block: 290950143002045	35
Block: 290950143002046	57
Block: 290950143002047	6
VTD KC WD24 PCT2404 Subtotal	1,923
VTD: KC WD24 PCT2405	1,977
VTD: KC WD24 PCT2406	0
VTD: KC WD24 PCT2408	
Block: 290950143003015	0
Block: 290950143003016	0
Block: 290950143003017	0
Block: 290950143003018	0
Block: 290950143003021	27
Block: 290950143003039	0
Block: 290950143003040	2
Block: 290950176004028	0
VTD KC WD24 PCT2408 Subtotal	29
VTD: KC WD24 PCT2409	
Block: 290950143003004	11
Block: 290950143003005	0
VTD KC WD24 PCT2409 Subtotal	11
VTD: KC WD24 PCT2410	890
VTD: KC WD24 PCT2412	14
VTD: KC WD24 PCT2413	308
VTD: KC WD24 PCT2414	12
VTD: KC WD24 PCT2415	22
VTD: KC WD24 PCT2416	
Block: 290950144002008	66
Block: 290950144002009	0
Block: 290950144002011	0
Block: 290950144002015	38
Block: 290950144002023	0
Block: 290950144002024	0
VTD KC WD24 PCT2416 Subtotal	104
VTD: KC WD24 PCT2417	
Block: 290950144001031	0
Block: 290950144001032	0
Block: 290950144002026	0
Block: 290950144002027	0
Block: 290950144002028	0
Block: 290950144002036	0
Block: 290950144002037	34
VTD KC WD24 PCT2417 Subtotal	34
VTD: KC WD24 PCT2420	248
VTD: KC WD24 PCT2423	1
VTD: KC WD24 PCT2424	0
VTD: KC WD24 PCT2430	9
VTD: KC WD24 PCT2431	0
VTD: KC WD24 PCT2432	4
Jackson MO County Subtotal	36,684

Plan: House Apportionment Plan

Administrator:

Type: House

User:

POPULATION

District 029 Subtotal 36,684

District 030

Jackson MO County

VTD: Blue Sub 7 No. 2

Block: 290950123001024 0

Block: 290950146011000 46

Block: 290950146013000 72

VTD Blue Sub 7 No. 2 Subtotal 118

VTD: Blue Sub 8 No. 1

Block: 290950146031026 3

Block: 290950146032009 0

VTD Blue Sub 8 No. 1 Subtotal 3

VTD: Blue Sub 8 No. 10 & 10A 307

VTD: Blue Sub 8 No. 11 1,990

VTD: Blue Sub 8 No. 12,12A,& 12B 1,236

VTD: Blue Sub 8 No. 13 & 13N 340

VTD: Blue Sub 8 No. 3 957

VTD: Blue Sub 8 No. 5 & 5A 1,848

VTD: Blue Sub 8 No. 6 1,829

VTD: Blue Sub 8 No. 8 1,538

VTD: KC WD24 PCT2404

Block: 290950143002019 0

Block: 290950143002036 0

VTD KC WD24 PCT2404 Subtotal 0

VTD: KC WD24 PCT2407 53

VTD: KC WD24 PCT2408

Block: 290950142042014 15

Block: 290950142042050 11

Block: 290950142043041 2

Block: 290950142043042 0

Block: 290950142043043 0

Block: 290950142043044 0

Block: 290950143003000 94

Block: 290950143003001 0

Block: 290950143003006 5

Block: 290950143003007 490

Block: 290950143003008 35

Block: 290950143003009 59

Block: 290950143003010 278

Block: 290950143003011 0

Block: 290950143003012 71

Block: 290950143003013 105

Block: 290950143003019 0

Block: 290950143003020 15

Block: 290950143003035 20

Block: 290950143003036 0

Block: 290950143003037 0

Block: 290950143003038 0

Block: 290950143003054 0

Block: 290950143003055 0

VTD KC WD24 PCT2408 Subtotal 1,200

Plan: House Apportionment Plan

Administrator:

Type: House

User:

POPULATION

District 030 (continued)

Jackson MO County (continued)

VTD: KC WD24 PCT2409

Block: 290950143003002 0

Block: 290950143003003 2

VTD KC WD24 PCT2409 Subtotal 2

VTD: KC WD24 PCT2416

Block: 290950144002016 25

Block: 290950144002017 420

Block: 290950144002018 32

Block: 290950144002019 12

Block: 290950144002020 0

Block: 290950144002021 32

Block: 290950144002022 0

Block: 290950144002033 0

VTD KC WD24 PCT2416 Subtotal 521

VTD: KC WD24 PCT2417

Block: 290950144002029 110

Block: 290950144002030 0

Block: 290950144002031 0

Block: 290950144002032 0

Block: 290950144002038 2

Block: 290950144002039 11

Block: 290950144002044 0

Block: 290950144002045 0

VTD KC WD24 PCT2417 Subtotal 123

VTD: KC WD24 PCT2425 0

VTD: KC WD24 PCT2426 0

VTD: KC WD24 PCT2427 0

VTD: KC WD24 PCT2428 0

VTD: KC WD24 PCT2429 0

VTD: Prairie No. 26,27,28,& 78 1,211

VTD: Prairie No. 29 & 30C 1,296

VTD: Prairie No. 30 1,177

VTD: Prairie No. 30A 2,514

VTD: Prairie No. 30B,82,& 82A 1,379

VTD: Prairie No. 31 1,731

VTD: Prairie No. 33 2,357

VTD: Prairie No. 34 59

VTD: Prairie No. 35 725

VTD: Prairie No. 39A 1,247

VTD: Prairie No. 40A & 44A 599

VTD: Prairie No. 41,42,& 81 1,951

VTD: Prairie No. 43 & 79 981

VTD: Prairie No. 46,67,67A,& 67B

Block: 290950138011001 0

Block: 290950138011002 59

Block: 290950138011008 77

Block: 290950138011009 50

VTD Prairie No. 46,67,67A,& 67B Subtotal 186

Plan: House Apportionment Plan

Administrator:

Type: House

User:

POPULATION

District 030 (continued)

Jackson MO County (continued)

VTD: Prairie No. 53 99

VTD: Prairie No. 66 & 66F

Block: 290950186001000 17

Block: 290950186001001 13

Block: 290950186001002 100

Block: 290950186001003 34

Block: 290950186001006 0

Block: 290950186001007 0

Block: 290950186001008 13

Block: 290950186001009 27

Block: 290950186001010 461

Block: 290950186001011 58

Block: 290950186001012 37

Block: 290950186001013 81

Block: 290950186001014 60

Block: 290950186001015 65

Block: 290950186001022 0

Block: 290950186002000 107

Block: 290950186002001 98

Block: 290950186002002 100

Block: 290950186002003 0

Block: 290950186002007 38

Block: 290950186002008 48

Block: 290950186002009 46

Block: 290950186002010 102

Block: 290950186002011 25

Block: 290950186002012 72

Block: 290950186002013 54

Block: 290950186002017 45

Block: 290959891001062 0

Block: 290959891001076 0

VTD Prairie No. 66 & 66F Subtotal 1,701

VTD: Prairie No. 66A,66B,66C,& 66G 1,124

VTD: Sni-A-Bar No. 1,1B,& 1C 886

VTD: Sni-A-Bar No. 17,17N,17X,17Z,& 69

Block: 290950145022005 0

Block: 290950145022006 0

Block: 290950193002000 0

Block: 290950193002012 151

Block: 290950193002013 63

Block: 290950193002025 26

Block: 290950193002026 3

Block: 290950193002027 5

Block: 290950193003001 810

Block: 290950193003002 123

Block: 290950193003003 62

Block: 290950193003004 56

Block: 290950193003005 80

Block: 290950193003006 80

Plan: House Apportionment Plan

Administrator:

Type: House

User:

POPULATION

District 030 (continued)

Jackson MO County (continued)

Block: 290950193003007	13
Block: 290950193003008	34
Block: 290950193003009	55
Block: 290950193003010	20
Block: 290950193003011	78
Block: 290950193003012	44
Block: 290950193003013	89
Block: 290950193003014	0
Block: 290950193003017	0

VTD Sni-A-Bar No. 17,17N,17X,17Z,& 69 Subtotal	1,792
---	--------------

VTD: Sni-A-Bar No. 18,68N,& 68X

Block: 290950145022067	0
Block: 290950145022069	0

VTD Sni-A-Bar No. 18,68N,& 68X Subtotal	0
--	----------

VTD: Sni-A-Bar No. 2 & 3A

Jackson MO County Subtotal	36,069
-----------------------------------	---------------

District 030 Subtotal	36,069
------------------------------	---------------

District 031

Jackson MO County

VTD: Prairie No. 55 & 56 1,378

VTD: Prairie No. 57,72,73,73A,73B,73C,73N,73W,& 73X 106

VTD: Prairie No. 59,59N,60,61,75B,75D,75E,75F,& 75G

Block: 290950139011031	22
Block: 290950139011032	0
Block: 290950139011033	2
Block: 290950139011035	48
Block: 290950139011036	4
Block: 290950141121020	18
Block: 290950141121021	5
Block: 290950141121022	4
Block: 290950141121023	54
Block: 290950141121024	5
Block: 290950141121025	0
Block: 290950141121026	0
Block: 290950141121027	0
Block: 290950141121028	16
Block: 290950141121029	0
Block: 290950141121030	0
Block: 290950141121042	35
Block: 290950141121043	6
Block: 290950141121044	80
Block: 290950141121045	0
Block: 290950141121047	0
Block: 290950141121048	7
Block: 290950141121056	7

Plan: House Apportionment Plan

Administrator:

Type: House

User:

POPULATION

District 031 (continued)

Jackson MO County (continued)

Block: 290950141121057	7
Block: 290950141121059	0
Block: 290950141201046	0
Block: 290950141201054	0
Block: 290950141201055	0
Block: 290950141201056	0
Block: 290950141201057	175
Block: 290950141201058	77
Block: 290950141201060	6
Block: 290950141201067	4

VTD Prairie No.

582

59,59N,60,61,75B,75D,75E,75F,& 75G

Subtotal

VTD: Prairie No. 62,71,74,75,75A,75C,&
75N

Block: 290950139011044	7
Block: 290950139011045	0
Block: 290950139013000	2
Block: 290950139013001	263
Block: 290950139013002	0
Block: 290950139013003	0
Block: 290950139013004	4
Block: 290950139013005	18
Block: 290950139013006	7
Block: 290950139013008	0
Block: 290950139013013	22
Block: 290950139013015	10
Block: 290950139013016	0
Block: 290950139013019	3
Block: 290950139013020	5
Block: 290950139013021	0
Block: 290950139161000	32
Block: 290950139161001	100
Block: 290950139161002	138
Block: 290950139161003	68
Block: 290950141121046	0
Block: 290950141121058	0
Block: 290950141201045	40
Block: 290950141201047	0
Block: 290950141201048	2
Block: 290950141201049	0
Block: 290950141201050	14
Block: 290950141201053	2
Block: 290950141201059	2
Block: 290950141201061	278
Block: 290950141201062	0
Block: 290950141201063	62
Block: 290950141201064	28
Block: 290950141201065	12

Plan: House Apportionment Plan

Administrator:

Type: House

User:

POPULATION

District 031 (continued)

Jackson MO County (continued)

Block: 290950141201066	0
Block: 290950141201068	0
Block: 290950141201069	0
Block: 290959891001045	3
Block: 290959891001046	0
Block: 290959891001047	0
Block: 290959891001057	0
Block: 290959891001058	0
Block: 290959891001059	0
Block: 290959891001060	0
Block: 290959891001063	0
Block: 290959891001066	2
Block: 290959891001069	0

VTD Prairie No. 62,71,74,75,75A,75C,& 75N Subtotal **1,124**

VTD: Sni-A-Bar No. 14,75N,& 75X

Block: 290950141011006	137
Block: 290950141011007	6
Block: 290950141011008	181
Block: 290950141011009	92
Block: 290950141011010	71
Block: 290950141011011	243
Block: 290950141011032	19
Block: 290950141011033	75
Block: 290950141011034	22
Block: 290950141011035	70

VTD Sni-A-Bar No. 14,75N,& 75X Subtotal **916**

VTD: Sni-A-Bar No. 14A & 75A

Block: 290950141011059	0
Block: 290950141013001	507
Block: 290950141013002	285
Block: 290950141013003	100
Block: 290950141013009	106
Block: 290950141013010	138
Block: 290950141013013	0
Block: 290950141013014	68
Block: 290950141013015	175

VTD Sni-A-Bar No. 14A & 75A Subtotal **1,379**

VTD: Sni-A-Bar No. 15 & 15A

1,284

VTD: Sni-A-Bar No. 15B

949

VTD: Sni-A-Bar No. 17,17N,17X,17Z,& 69

Block: 290950193002014	6
Block: 290950193002028	0

VTD Sni-A-Bar No. 17,17N,17X,17Z,& 69 Subtotal **6**

VTD: Sni-A-Bar No. 18,68N,& 68X

Block: 290950193001000	5
Block: 290950193002005	46

Plan: House Apportionment Plan

Administrator:

Type: House

User:

POPULATION

District 031 (continued)

Jackson MO County (continued)

Block: 290950193002006	851
Block: 290950193002007	84
Block: 290950193002008	26
Block: 290950193002009	65
Block: 290950193002010	59
Block: 290950193002011	61
Block: 290950193002015	111
Block: 290950193002016	90
Block: 290950193002017	85
Block: 290950193002018	50
Block: 290950193002019	57
Block: 290950193002021	59
Block: 290950193002022	82
Block: 290950193002023	14
Block: 290950193002024	164
VTD Sni-A-Bar No. 18,68N,& 68X	1,909
Subtotal	
VTD: Sni-A-Bar No. 19	2,306
VTD: Sni-A-Bar No. 1A	292
VTD: Sni-A-Bar No. 20 & 70A	896
VTD: Sni-A-Bar No. 21,21B,70,& 71	1,647
VTD: Sni-A-Bar No. 22	1,428
VTD: Sni-A-Bar No. 23	1,905
VTD: Sni-A-Bar No. 23A	282
VTD: Sni-A-Bar No. 24	592
VTD: Sni-A-Bar No. 25,72A,& 72B	1,264
VTD: Sni-A-Bar No. 26 & 26N	814
VTD: Sni-A-Bar No. 27	1,434
VTD: Sni-A-Bar No. 29 & 73	1,364
VTD: Sni-A-Bar No. 30	1,154
VTD: Sni-A-Bar No. 30A,30B,30C,& 30D	1,358
VTD: Sni-A-Bar No. 31	1,013
VTD: Sni-A-Bar No. 31A,67,78A,& 78B	
Block: 290950141051011	0
Block: 290950141051012	135
Block: 290950141051013	55
Block: 290950141051022	88
Block: 290950141053001	5
Block: 290950141053002	21
Block: 290950141054000	41
Block: 290950141054001	57
Block: 290950141054002	104
Block: 290950141054003	91
Block: 290950141054004	29
Block: 290950141054005	128
Block: 290950141054010	81
Block: 290950141054011	75
Block: 290950141054012	55
Block: 290950141054013	251

Plan: House Apportionment Plan

Administrator:

Type: House

User:

POPULATION

District 031 (continued)

Jackson MO County (continued)

Block: 290950141054014 54

Block: 290950141054015 0

Block: 290950141054016 40

Block: 290950141054017 119

VTD Sni-A-Bar No. 31A,67,78A,& 78B 1,429

Subtotal

VTD: Sni-A-Bar No. 31B

Block: 290950141051000 0

Block: 290950141051003 2

Block: 290950141051004 0

Block: 290950141051005 0

Block: 290950141051006 2

VTD Sni-A-Bar No. 31B Subtotal 4

VTD: Sni-A-Bar No. 32 & 78N 1,553

VTD: Sni-A-Bar No. 33 1,246

VTD: Sni-A-Bar No. 34,34A,& 74 2,104

VTD: Sni-A-Bar No. 35

Block: 290950141052026 79

Block: 290950141052027 26

Block: 290950141052029 40

Block: 290950141052031 47

Block: 290950141052032 81

Block: 290950141052033 71

Block: 290950141052034 60

Block: 290950141111017 194

Block: 290950141111018 86

Block: 290950141111019 27

Block: 290950141111020 61

Block: 290950141111024 77

Block: 290950141111025 85

Block: 290950141111026 63

Block: 290950141111028 238

Block: 290950141111047 80

Block: 290950141111048 0

VTD Sni-A-Bar No. 35 Subtotal 1,315

VTD: Sni-A-Bar No. 35A 817

VTD: Sni-A-Bar No. 37,38,& 39 726

VTD: Sni-A-Bar No. 68 & 68Z 248

VTD: Sni-A-Bar No. 76 & 76A

Block: 290950141051007 1

Block: 290950141051008 2

VTD Sni-A-Bar No. 76 & 76A Subtotal 3

Jackson MO County Subtotal 36,827

District 031 Subtotal 36,827

District 032

Jackson MO County

VTD: Sni-A-Bar No. 10 1,146

VTD: Sni-A-Bar No. 11 1,082

VTD: Sni-A-Bar No. 11A 1,502

Plan: House Apportionment Plan

Administrator:

Type: House

User:

POPULATION

District 032 (continued)

Jackson MO County (continued)

VTD: Sni-A-Bar No. 14,75N,& 75X

Block: 290950141011003	0
Block: 290950141011004	0
Block: 290950141011012	0
Block: 290950141011013	0
Block: 290950141011014	0
Block: 290950141011030	0
Block: 290950149052013	5
Block: 290950149052014	0
Block: 290950149052015	5
Block: 290950149052016	0
Block: 290950149052017	0

VTD Sni-A-Bar No. 14,75N,& 75X **10**

Subtotal

VTD: Sni-A-Bar No. 14A & 75A

Block: 290950141011015	0
Block: 290950141011019	0
Block: 290950141011027	5
Block: 290950141011028	0
Block: 290950141011029	2
Block: 290950141013000	0
Block: 290950141055012	151
Block: 290950141055013	69

VTD Sni-A-Bar No. 14A & 75A Subtotal **227**

VTD: Sni-A-Bar No. 16,83,& 93 110

VTD: Sni-A-Bar No. 3 & 3B

Block: 290950148041038	0
Block: 290950148041063	158
Block: 290950149041002	0
Block: 290959892001003	0

VTD Sni-A-Bar No. 3 & 3B Subtotal **158**

VTD: Sni-A-Bar No. 31A,67,78A,& 78B

Block: 290950141055018	11
Block: 290950141055020	0
Block: 290950141055022	0
Block: 290950141055026	84
Block: 290950141055027	66
Block: 290950141055030	94
Block: 290950141055035	26
Block: 290950141055036	40
Block: 290950141055037	82
Block: 290950141055038	81
Block: 290950141055039	42
Block: 290950141055040	34
Block: 290950141055042	9
Block: 290950141055046	101
Block: 290950141055057	50
Block: 290950141055058	58
Block: 290950141055059	105

Plan: House Apportionment Plan

Administrator:

Type: House

User:

POPULATION

District 032 (continued)

Jackson MO County (continued)

Block: 290950141055068	58	
Block: 290950141055069	18	
VTD Sni-A-Bar No. 31A,67,78A,& 78B Subtotal	959	
VTD: Sni-A-Bar No. 31B		
Block: 290950141055017	0	
VTD Sni-A-Bar No. 31B Subtotal	0	
VTD: Sni-A-Bar No. 35		
Block: 290950141055070	0	
VTD Sni-A-Bar No. 35 Subtotal	0	
VTD: Sni-A-Bar No. 40 & 40B	2,597	
VTD: Sni-A-Bar No. 40A & 41	3,591	
VTD: Sni-A-Bar No. 40D & 40E		
Block: 290950140061032	141	
Block: 290950140061041	103	
Block: 290950140061043	46	
Block: 290950140061044	230	
Block: 290950140061046	19	
Block: 290950140061047	18	
Block: 290950140061048	45	
Block: 290950140061050	43	
Block: 290950140061051	47	
Block: 290950140061052	45	
Block: 290950140061053	236	
Block: 290950140061054	15	
Block: 290950140061059	0	
Block: 290950140061060	87	
Block: 290950140061061	14	
Block: 290950140061062	24	
Block: 290950140061063	25	
VTD Sni-A-Bar No. 40D & 40E Subtotal	1,138	
VTD: Sni-A-Bar No. 42,42N,42X,42Y,42Z,44,44X,44Z,45,45A,	3,023	
VTD: Sni-A-Bar No. 49	1	
VTD: Sni-A-Bar No. 5 & 5N	848	
VTD: Sni-A-Bar No. 50 & 91	817	
VTD: Sni-A-Bar No. 51,51A,& 94A		
Block: 290950140051011	27	
VTD Sni-A-Bar No. 51,51A,& 94A Subtotal	27	
VTD: Sni-A-Bar No. 52 & 52A	893	
VTD: Sni-A-Bar No. 53 & 92	664	
VTD: Sni-A-Bar No. 55	1,330	
VTD: Sni-A-Bar No. 57		
Block: 290950140051005	14	
Block: 290950140051020	23	
Block: 290950140051021	18	
Block: 290950140052015	9	
Block: 290950140052024	120	

Plan: House Apportionment Plan

Administrator:

Type: House

User:

POPULATION

District 032 (continued)

Jackson MO County (continued)

Block: 290950140052025	32
Block: 290950140052026	30
Block: 290950140052027	34
Block: 290950140052028	5
Block: 290950140052029	13
Block: 290950140052030	50
Block: 290950140052031	24
Block: 290950140052032	26
Block: 290950140052033	24
Block: 290950140052034	9
Block: 290950140052035	4
Block: 290950140052036	13
Block: 290950140052037	18
Block: 290950140052046	71
Block: 290950140052052	252
Block: 290950140052053	61

VTD Sni-A-Bar No. 57 Subtotal **850**

VTD: Sni-A-Bar No. 5A,5B,61,62,62A,& 97 1,603

VTD: Sni-A-Bar No. 6 & 6B 1,973

VTD: Sni-A-Bar No. 65,65N,& 65X

Block: 290950149032050	82
Block: 290950149032051	0
Block: 290950149032053	0
Block: 290950149032054	12
Block: 290950149032055	0
Block: 290950149032056	64
Block: 290950149032057	0
Block: 290950149041000	32
Block: 290950149041001	0
Block: 290950149041005	5
Block: 290950149041006	7
Block: 290950149041007	11
Block: 290950149051007	0
Block: 290950149051008	0
Block: 290950149051009	2
Block: 290950149051010	2
Block: 290950149051011	0
Block: 290950149051014	0
Block: 290950149051039	0
Block: 290950149051046	2
Block: 290950149051066	2

VTD Sni-A-Bar No. 65,65N,& 65X Subtotal **221**

VTD: Sni-A-Bar No. 6A & 66 1,151

VTD: Sni-A-Bar No. 6C,6D,6E,& 6F 1,647

VTD: Sni-A-Bar No. 7,13,13A,13N,81,81A,81D,81Y,& 99N 2,029

VTD: Sni-A-Bar No. 76 & 76A

Plan: House Apportionment Plan

Administrator:

Type: House

User:

POPULATION

District 032 (continued)

Jackson MO County (continued)

Block: 290950141055009	13
Block: 290950141055010	28
Block: 290950141055011	0
Block: 290950141055016	0
Block: 290950141055033	0

VTD Sni-A-Bar No. 76 & 76A Subtotal **41**

VTD: Sni-A-Bar No. 77 20

VTD: Sni-A-Bar No.

78,78X,79,79N,84,84A,84B,84C,& 85

Block: 290950141055014	27
Block: 290950141055021	0
Block: 290950141055023	0
Block: 290950141055024	0
Block: 290950141055025	3
Block: 290950141055028	2
Block: 290950141055029	8
Block: 290950141055041	7
Block: 290950141055043	110
Block: 290950141055044	0
Block: 290950141055045	38
Block: 290950141055047	0
Block: 290950141055048	6
Block: 290950141055049	24
Block: 290950141055053	0
Block: 290950141055054	8
Block: 290950141055055	0
Block: 290950141055056	0
Block: 290950141055064	0
Block: 290950141055066	10
Block: 290950141055067	122
Block: 290950141111000	24
Block: 290950141111005	0

VTD Sni-A-Bar No. 78,78X,79,79N,84,84A,84B,84C,& 85 Subtotal **389**

VTD: Sni-A-Bar No. 8

VTD: Sni-A-Bar No. 81B

VTD: Sni-A-Bar No. 82,82A,82N,& 82X 1,338

VTD: Sni-A-Bar No. 86,87,88,88A,88B,& 88C 1,702

VTD: Sni-A-Bar No. 81B 714

VTD: Sni-A-Bar No. 82,82A,82N,& 82X

VTD: Sni-A-Bar No. 86,87,88,88A,88B,& 88C

Block: 290950140042003	0
Block: 290950140042004	58
Block: 290950140042005	0
Block: 290950140042015	166
Block: 290950140042016	112
Block: 290950140042017	46
Block: 290950140042018	83
Block: 290950140042019	0
Block: 290950140042020	0

Plan: House Apportionment Plan

Administrator:

Type: House

User:

POPULATION

District 032 (continued)

Jackson MO County (continued)

Block: 290950140042021	0
Block: 290950140042022	32
Block: 290950140042023	18
Block: 290950140051012	0
Block: 290950140051013	0
Block: 290950140051014	0
Block: 290950140051015	98
Block: 290950140051016	62
Block: 290950140051038	0

VTD Sni-A-Bar No. 86,87,88,88A,88B,& 88C Subtotal	675
--	------------

VTD: Sni-A-Bar No. 9	1,687
----------------------	-------

VTD: Sni-A-Bar No. 90,90A,90B,& 90N	580
-------------------------------------	-----

VTD: Sni-A-Bar No. 94,94B,95,& 96	
Block: 290950140051039	1

VTD Sni-A-Bar No. 94,94B,95,& 96 Subtotal	1
--	----------

Jackson MO County Subtotal	36,744
-----------------------------------	---------------

District 032 Subtotal	36,744
------------------------------	---------------

District 033

Cass MO County

VTD: No. 10 - Grand River

Block: 290370608002000	0
Block: 290370608002001	12
Block: 290370608002002	42
Block: 290370608002003	10
Block: 290370608002014	0
Block: 290370608002015	71
Block: 290370608002016	18
Block: 290370608002017	7
Block: 290370608002018	3
Block: 290370608002019	6
Block: 290370608002020	15
Block: 290370608002021	197
Block: 290370608002022	6
Block: 290370608002023	57
Block: 290370608002024	0
Block: 290370608002025	9
Block: 290370608002026	5
Block: 290370608002027	0
Block: 290370608002033	0
Block: 290370608002034	0
Block: 290370608002035	3
Block: 290370608002036	56
Block: 290370608002037	0
Block: 290370608002042	0
Block: 290370608002045	0
Block: 290370608002046	18
Block: 290370608002054	1

Plan: House Apportionment Plan

Administrator:

Type: House

User:

POPULATION

District 033 (continued)

Cass MO County (continued)

Block: 290370608002055	0
Block: 290370608002056	0
Block: 290370608002060	0
Block: 290370608002061	0
Block: 290370608002062	0
Block: 290370608002068	14
Block: 290370608002069	0
Block: 290370608002070	44
Block: 290370608002087	0
Block: 290370608002088	0
Block: 290370608002187	0
Block: 290370608002190	0

VTD No. 10 - Grand River Subtotal

594

VTD: No. 11 - Grand River, Ward 1 2,638

VTD: No. 12 - Grand River, Ward 2 2,207

VTD: No. 13 - Grand River, Ward 3

Block: 290370608001042	0
Block: 290370608001044	3
Block: 290370608001053	0
Block: 290370608001054	0
Block: 290370609041032	0
Block: 290370609041033	0
Block: 290370609041034	0
Block: 290370609041035	7
Block: 290370609041036	0
Block: 290370609041037	0
Block: 290370609041038	0
Block: 290370609041039	0
Block: 290370609041040	0
Block: 290370609041041	0
Block: 290370609041042	0
Block: 290370609041043	0
Block: 290370609041044	3
Block: 290370609041045	0
Block: 290370609041046	0
Block: 290370609041047	0
Block: 290370609041048	0
Block: 290370609041049	6
Block: 290370609041050	0
Block: 290370609041051	0
Block: 290370609041055	0
Block: 290370609041056	2
Block: 290370609041057	0
Block: 290370609041058	0
Block: 290370609041059	0
Block: 290370609042027	0
Block: 290370609042065	0
Block: 290370609042066	11
Block: 290370609042067	10

POPULATION**District 033 (continued)**

Cass MO County (continued)

Block: 290370609042068	6
Block: 290370609042069	11
Block: 290370609042070	14
Block: 290370609042081	44
Block: 290370609042082	9
Block: 290370609042083	12
Block: 290370609042084	14
Block: 290370609042085	0
Block: 290370609042086	5
Block: 290370609042087	0
Block: 290370609042088	0
Block: 290370609042089	0
Block: 290370609042090	1
Block: 290370609042091	0
Block: 290370609042092	0
Block: 290370609042093	2
Block: 290370609042094	5
Block: 290370609042095	13
Block: 290370609042096	32
Block: 290370609042097	12
Block: 290370609042098	13
Block: 290370609042100	10
Block: 290370609042101	11
Block: 290370609042102	5
Block: 290370609042103	0
Block: 290370609042104	0
Block: 290370609042105	5
Block: 290370609042106	5
Block: 290370609042107	0
Block: 290370609042108	10
Block: 290370609042109	41
Block: 290370609042110	3
Block: 290370609042111	5
Block: 290370614001010	282
Block: 290370614001011	20
Block: 290370614001012	116
Block: 290370614001013	25
Block: 290370614001014	131
Block: 290370614001015	12
Block: 290370614001016	0
Block: 290370614001017	0
Block: 290370614001018	0
Block: 290370614001019	0
Block: 290370614001020	0
Block: 290370614001021	0
Block: 290370614001022	0
Block: 290370614001023	0
Block: 290370614001024	0
Block: 290370614001025	89

Plan: House Apportionment Plan

Administrator:

Type: House

User:

POPULATION

District 033 (continued)

Cass MO County (continued)

Block: 290370614001026	14
Block: 290370614001027	0
Block: 290370614001028	0
Block: 290370614001029	0
Block: 290370614001030	0
Block: 290370614001031	0
Block: 290370614001032	0
Block: 290370614001035	0
Block: 290370614001045	0
Block: 290370614001046	0
Block: 290370614001047	0
Block: 290370614001048	0
Block: 290370614001049	0
Block: 290370614001050	1
Block: 290370614001051	0
Block: 290370614001052	0
Block: 290370614001058	73
Block: 290370614002011	50
Block: 290370614002012	45
Block: 290370614002013	7
Block: 290370614002014	86
Block: 290370614002015	32
Block: 290370614002017	58
Block: 290370614002018	0
Block: 290370614003000	3
Block: 290370614003001	0
Block: 290370614003002	0
Block: 290370614003003	10
Block: 290370614003004	20
Block: 290370614003005	7
Block: 290370614003006	11
Block: 290370614003007	7
Block: 290370614003008	8
Block: 290370614003009	27
Block: 290370614003010	19
Block: 290370614003011	20
Block: 290370614003012	11
Block: 290370614003013	13
Block: 290370614003014	7
Block: 290370614003015	10
Block: 290370614003016	6
Block: 290370614003017	6
Block: 290370614003018	4
Block: 290370614003019	6
Block: 290370614003020	6
Block: 290370614003021	44
Block: 290370614003022	14
Block: 290370614003023	11
Block: 290370614003024	7

Plan: House Apportionment Plan

Administrator:

Type: House

User:

POPULATION

District 033 (continued)

Cass MO County (continued)

Block: 290370614003025	122
Block: 290370614003026	24
Block: 290370614003027	18
Block: 290370614003028	0
Block: 290370614003029	6
Block: 290370614003030	8
Block: 290370614003031	18
Block: 290370614003032	49
Block: 290370614003033	54
Block: 290370614003034	36
Block: 290370614003035	9
Block: 290370614003036	17
Block: 290370614003037	13
Block: 290370614003038	13
Block: 290370614003039	21
Block: 290370614003040	6
Block: 290370614003041	12
Block: 290370614003042	15
Block: 290370614003043	18
Block: 290370614003044	13
Block: 290370614003045	24
Block: 290370614003046	11
Block: 290370614003047	61
Block: 290370614003048	0
Block: 290370614003049	34
Block: 290370614003050	13
Block: 290370614003051	11
Block: 290370614003052	16
Block: 290370614003053	15
Block: 290370614003054	7
Block: 290370614003055	15
Block: 290370614003056	39
Block: 290370614003057	18
Block: 290370614003058	17
Block: 290370614003059	0
Block: 290370614003060	36
Block: 290370614003061	22
Block: 290370614003062	8
Block: 290370614003063	51
Block: 290370614003064	36
Block: 290370614003065	0
Block: 290370614003066	13
Block: 290370614003067	84

VTD No. 13 - Grand River, Ward 3

2,651

Subtotal

VTD: No. 14 - Grand River, Ward 4

Block: 290370608002028	132
Block: 290370608002029	85
Block: 290370608002032	35

Plan: House Apportionment Plan

Administrator:

Type: House

User:

POPULATION

District 033 (continued)

Cass MO County (continued)

Block: 290370608002038	13
Block: 290370608002039	33
Block: 290370608002040	30
Block: 290370608002041	153
Block: 290370608002043	0
Block: 290370608002044	0
Block: 290370608002184	2
Block: 290370614001000	35
Block: 290370614001001	28
Block: 290370614001002	39
Block: 290370614001003	75
Block: 290370614001004	25
Block: 290370614001005	30
Block: 290370614001006	77
Block: 290370614001007	260
Block: 290370614001008	84
Block: 290370614001009	53
Block: 290370614001033	0
Block: 290370614001034	0
Block: 290370614001036	0
Block: 290370614001037	6
Block: 290370614001038	47
Block: 290370614001039	7
Block: 290370614001040	35
Block: 290370614001041	49
Block: 290370614001042	99
Block: 290370614001043	38
Block: 290370614001044	152
Block: 290370614001053	126
Block: 290370614001054	130
Block: 290370614001055	51
Block: 290370614001056	77
Block: 290370614001057	71
Block: 290370614002004	44
Block: 290370614002005	59
Block: 290370614002006	47
Block: 290370614002021	23
Block: 290370614002022	16
Block: 290370614002023	33
Block: 290370614002024	47
Block: 290370614002025	91
Block: 290370614002026	54
Block: 290370614002027	30

VTD No. 14 - Grand River, Ward 4

2,521

Subtotal

VTD: No. 16 - Camp Branch

Block: 290370607002006	24
Block: 290370607002007	0
Block: 290370607002008	15

POPULATION**District 033 (continued)**

Cass MO County (continued)

Block: 290370607002009	0
Block: 290370607002010	45
Block: 290370607002011	29
Block: 290370607002012	9
Block: 290370607002016	0
Block: 290370607002017	0
Block: 290370607002018	0
Block: 290370607002019	81
Block: 290370607003006	17
Block: 290370607003007	9
Block: 290370607003008	23
Block: 290370607003009	20
Block: 290370607003010	32
Block: 290370607003011	40
Block: 290370607003012	22
Block: 290370607003013	25
Block: 290370607003014	12
Block: 290370607003015	10
Block: 290370607003016	4
Block: 290370607003017	12
Block: 290370607003018	13
Block: 290370607003019	45
Block: 290370607003020	16
Block: 290370607003023	0
Block: 290370607003024	0
Block: 290370607003025	0
Block: 290370607003026	0
Block: 290370607003027	0
Block: 290370607003028	0
Block: 290370607003029	7
Block: 290370607003030	0
Block: 290370607003031	39
Block: 290370607003032	0
Block: 290370607003033	7
Block: 290370607003034	20
Block: 290370607003035	8
Block: 290370607003036	7
Block: 290370607003037	3
Block: 290370607003038	36
Block: 290370607003039	28
Block: 290370607003040	6
Block: 290370607003041	13
Block: 290370607003042	0
Block: 290370607003043	5
Block: 290370607003044	12
Block: 290370607003045	2
Block: 290370607003046	4
Block: 290370607003047	14
Block: 290370607003048	28

Plan: House Apportionment Plan

Administrator:

Type: House

User:

POPULATION

District 033 (continued)

Cass MO County (continued)

Block: 290370607003049	6
Block: 290370607003050	1
Block: 290370607003051	20
Block: 290370607003052	0
Block: 290370607003053	0
Block: 290370607003054	0
Block: 290370607003055	0
Block: 290370607003056	22
Block: 290370607003057	10
Block: 290370607003058	2
Block: 290370607003059	2
Block: 290370607003060	2
Block: 290370607003061	2
Block: 290370607003062	9
Block: 290370607003063	0
Block: 290370607003064	7
Block: 290370607003065	9
Block: 290370607003066	1
Block: 290370607003067	41
Block: 290370607003068	0
Block: 290370607003069	2
Block: 290370607003070	3
Block: 290370607003071	0
Block: 290370607003072	8
Block: 290370607003073	16
Block: 290370607003074	10
Block: 290370607003075	0
Block: 290370607003076	8
Block: 290370607003077	10
Block: 290370607003078	17
Block: 290370607003079	6
Block: 290370607003080	14
Block: 290370607003081	13
Block: 290370607003082	1
Block: 290370607003083	43
Block: 290370607003084	31
Block: 290370607003085	0
Block: 290370607003086	38
Block: 290370607003087	4
Block: 290370607003088	2
Block: 290370607003089	13
Block: 290370607003090	8
Block: 290370607003091	2
Block: 290370607003092	0
Block: 290370607003093	2
Block: 290370607003094	0
Block: 290370607003095	4
Block: 290370607003127	2
Block: 290370607003128	1

Plan: House Apportionment Plan

Administrator:

Type: House

User:

POPULATION

District 033 (continued)

Cass MO County (continued)

Block: 290370607003135	33
Block: 290370607003136	0
Block: 290370607003141	10
Block: 290370607003142	0
Block: 290370607003143	14
Block: 290370607003144	11
Block: 290370607003145	31
Block: 290370607003148	7
Block: 290370607003149	9
Block: 290370607003150	0
Block: 290370607003151	4

VTD No. 16 - Camp Branch Subtotal **1,253**

VTD: No. 18 - Index 494

VTD: No. 19 - Polk 1,876

VTD: No. 20 - Pleasant Hill 2,854

VTD: No. 21 - Pleasant Hill 2,904

VTD: No. 22 - Pleasant Hill 2,031

VTD: No. 23 - Pleasant Hill

Block: 290370605001010 59

Block: 290370605001011 2

Block: 290370605001012 0

Block: 290370605001013 2

Block: 290370605001015 0

Block: 290370605001017 1

Block: 290370605001018 0

Block: 290370605001039 62

Block: 290370605001040 2

Block: 290370605001042 11

Block: 290370605001045 11

Block: 290370605001048 43

Block: 290370605001049 2

Block: 290370605001050 0

Block: 290370605001051 6

Block: 290370605001052 0

Block: 290370605001053 0

Block: 290370605001097 3

Block: 290370605001105 25

Block: 290370605001112 0

Block: 290370605002068 0

Block: 290370606001002 18

Block: 290370606001007 14

Block: 290370606001026 0

Block: 290370606001027 0

Block: 290370606002012 0

Block: 290370606002013 0

Block: 290370606002056 0

Block: 290370606003000 85

Block: 290370606003001 0

Block: 290370606003002 14

Plan: House Apportionment Plan

Administrator:

Type: House

User:

POPULATION

District 033 (continued)

Cass MO County (continued)

Block: 290370606003005	0
Block: 290370606003006	30
Block: 290370606003013	0
Block: 290370606003014	11
Block: 290370606003015	0
Block: 290370606003030	2
Block: 290370606003033	0
Block: 290370606003034	0
Block: 290370606003057	0
Block: 290370606003063	0
Block: 290370606003064	0
Block: 290370606003065	0
Block: 290370606003069	0
Block: 290370606003070	69
Block: 290370606003071	0
Block: 290370606004000	24
Block: 290370606004033	5
Block: 290370606004047	51
Block: 290370606004048	0
Block: 290370606004049	35

VTD No. 23 - Pleasant Hill Subtotal **587**

VTD: No. 24 - Peculiar

Block: 290370608003103	0
Block: 290370608003104	0
Block: 290370608003105	0

VTD No. 24 - Peculiar Subtotal **0**

Cass MO County Subtotal **22,610**

Jackson MO County

VTD: Prairie No.

59,59N,60,61,75B,75D,75E,75F,& 75G

Block: 290950139011034	9
Block: 290950139011042	8

VTD Prairie No. 59,59N,60,61,75B,75D,75E,75F,& 75G Subtotal **17**

VTD Prairie No. 62,71,74,75,75A,75C,& 75N

VTD: Prairie No. 62,71,74,75,75A,75C,& 75N

Block: 290950139011065	0
------------------------	---

VTD Prairie No. 62,71,74,75,75A,75C,& 75N Subtotal **0**

VTD: Sni-A-Bar No. 36,36A,& 79A **349**

VTD: Sni-A-Bar No. 40D & 40E

Block: 290950140061042	399
Block: 290950140061045	89
Block: 290950140061049	33
Block: 290950140061055	44
Block: 290950140061056	130

VTD Sni-A-Bar No. 40D & 40E Subtotal **695**

VTD: Sni-A-Bar No. 51,51A,& 94A

Plan: House Apportionment Plan

Administrator:

Type: House

User:

POPULATION

District 033 (continued)

Jackson MO County (continued)

Block: 290950140021030	13
Block: 290950140051023	667
Block: 290950140051024	56
Block: 290950140051025	29
Block: 290950140051026	47
Block: 290950140051027	63
Block: 290950140051028	56
Block: 290950140051029	62
Block: 290950140051030	110
Block: 290950140051033	3
Block: 290950140051034	51
Block: 290950140051040	7
Block: 290950140051043	70
Block: 290950140051044	61
Block: 290950140052051	13
Block: 290950140052054	7
Block: 290950140052055	0
Block: 290950140052056	0
Block: 290950140052057	16

VTD Sni-A-Bar No. 51,51A,& 94A

1,331

Subtotal

VTD: Sni-A-Bar No. 57

Block: 290950140052014	435
Block: 290950140052016	57
Block: 290950140052017	39
Block: 290950140052018	30
Block: 290950140052019	0
Block: 290950140052020	66
Block: 290950140052021	128
Block: 290950140052022	0
Block: 290950140052023	31
Block: 290950140052038	0
Block: 290950140052044	0
Block: 290950140052045	0
Block: 290950140052058	84
Block: 290950140052059	64

VTD Sni-A-Bar No. 57 Subtotal

934

VTD: Sni-A-Bar No.

78,78X,79,79N,84,84A,84B,84C,& 85

Block: 290950141111001	53
Block: 290950141111002	35
Block: 290950141111003	18
Block: 290950141111006	2
Block: 290950141111009	88
Block: 290950141111010	0
Block: 290950141111011	6
Block: 290950141111013	0
Block: 290950141111014	4
Block: 290950141111029	10

Plan: House Apportionment Plan

Administrator:

Type: House

User:

POPULATION

District 033 (continued)

Jackson MO County (continued)

Block: 290950141111051	0
Block: 290950141121004	22
Block: 290950141121005	61
Block: 290950141121006	0
Block: 290950141121010	0
Block: 290950141121017	0

VTD Sni-A-Bar No. 78,78X,79,79N,84,84A,84B,84C,& 85 **299**

Subtotal

VTD: Sni-A-Bar No. 86,87,88,88A,88B,& 88C

Block: 290950140021004	3
Block: 290950140021005	0
Block: 290950140021006	1
Block: 290950140021007	0
Block: 290950140021008	14
Block: 290950140021009	24
Block: 290950140021011	0
Block: 290950140021012	3
Block: 290950140021014	4
Block: 290950140021015	19
Block: 290950140021016	0
Block: 290950140021017	0
Block: 290950140021018	50
Block: 290950140021019	0
Block: 290950140021020	25
Block: 290950140021021	0
Block: 290950140021024	0
Block: 290950140021025	147
Block: 290950140021026	39
Block: 290950140021027	68
Block: 290950140022006	11
Block: 290950140022007	0
Block: 290950140022008	9
Block: 290950140022009	18
Block: 290950140022010	10
Block: 290950140022011	0
Block: 290950140022012	2
Block: 290950140022013	0
Block: 290950140022014	0
Block: 290950140022015	0
Block: 290950140022016	0
Block: 290950140022017	3
Block: 290950140022018	1
Block: 290950140022019	3
Block: 290950140051017	16
Block: 290950140061033	29
Block: 290950140061034	18
Block: 290950140061057	116

Plan: House Apportionment Plan

Administrator:

Type: House

User:

POPULATION

District 033 (continued)

Jackson MO County (continued)

Block: 290950141111007	105
Block: 290950141111008	130
Block: 290950141111053	0
Block: 290950141111054	0
Block: 290950141121000	0
Block: 290950141121001	30
Block: 290950141121002	48
Block: 290950141121003	16
Block: 290950141121007	0
Block: 290950141121008	0
Block: 290950141121009	2
Block: 290950141121012	0
Block: 290950141121061	0

VTD Sni-A-Bar No. 86,87,88,88A,88B,& 88C Subtotal **964**

VTD: Sni-A-Bar No. 94,94B,95,& 96

Block: 290950140021013	18
Block: 290950140021028	61
Block: 290950140021029	0
Block: 290950140021031	41
Block: 290950140021032	78
Block: 290950140022003	12
Block: 290950140022004	25
Block: 290950140022005	1
Block: 290950140022025	0
Block: 290950140051031	8
Block: 290950140051032	29
Block: 290950140051035	5
Block: 290950140051036	0
Block: 290950140051037	98
Block: 290950140051041	98
Block: 290950140051042	31
Block: 290950140052039	8
Block: 290950140052040	9
Block: 290950140052041	2
Block: 290950140052042	0
Block: 290950140052043	0
Block: 290950140052048	30
Block: 290950140052049	61
Block: 290950140052050	8

VTD Sni-A-Bar No. 94,94B,95,& 96 Subtotal **623**

VTD: Van Buren No. 1,1A,1B,1C,2,2A,2N,& 2X 641

VTD: Van Buren No. 11N,19,19A,19B,19C,19D,20N,21,21N,23, 475

VTD: Van Buren No. 25,26,27,28,29,30,& 32 369

VTD: Van Buren No. 3,4,5,6,6A,7,& 8 1,700

Plan: House Apportionment Plan

Administrator:

Type: House

User:

POPULATION

District 033 (continued)

Jackson MO County (continued)

VTD: Van Buren No. 31 & 33 177

VTD: Van Buren No. 34,35,36,& 37 680

VTD: Van Buren No. 1,740

38,39,40,40A,40B,40C,40D,40N,& 43

VTD: Van Buren No. 41 & 42 1,090

VTD: Van Buren No. 791

9,10,10A,11,11A,12,13,14,15,17,18,& 20

Jackson MO County Subtotal 12,875

Lafayette MO County

VTD: Ferguson School

Block: 291070906021033 53

Block: 291070906021038 25

Block: 291070906021039 24

Block: 291070906021040 7

VTD Ferguson School Subtotal 109

Lafayette MO County Subtotal 109

District 033 Subtotal 35,594

District 034

Jackson MO County

VTD: Prairie No. 24,24B,25A,68 2,140

VTD: Prairie No. 24A

Block: 290950135041002 75

Block: 290950135042000 97

Block: 290950135042001 72

Block: 290950135042002 13

Block: 290950135042003 33

Block: 290950135042004 8

Block: 290950135042005 38

Block: 290950135042006 141

Block: 290950135042007 55

Block: 290950135042008 21

Block: 290950135042009 0

Block: 290950135042010 87

Block: 290950135042011 106

Block: 290950135042029 36

Block: 290950135042032 0

Block: 290950135042034 0

Block: 290950135042035 0

Block: 290950135042036 53

Block: 290950135042037 175

VTD Prairie No. 24A Subtotal 1,010

VTD: Prairie No. 24C 1,767

VTD: Prairie No. 25 2,276

VTD: Prairie No. 47 1,170

VTD: Prairie No. 48 1,160

VTD: Prairie No. 49 2,191

VTD: Prairie No. 5 1,756

VTD: Prairie No. 50 1,191

Plan: House Apportionment Plan

Administrator:

Type: House

User:

POPULATION

District 034 (continued)

Jackson MO County (continued)

VTD: Prairie No. 50A 1,754

VTD: Prairie No. 50B 1,819

VTD: Prairie No. 50C,58,58A,58B,58C,58D,58E,58F,& 76 518

VTD: Prairie No. 50D 1,115

VTD: Prairie No. 51 969

VTD: Prairie No. 51A 1,373

VTD: Prairie No. 51B,51N,63,63A,63C,65,65A,65N,77,77A, 1,147

77B

VTD: Prairie No. 52 1,512

VTD: Prairie No. 52A 1,367

VTD: Prairie No. 66 & 66F

Block: 290950139163003 0

Block: 290959891001061 0

VTD Prairie No. 66 & 66F Subtotal 0

VTD: Prairie No. 66D & 66E 662

VTD: Prairie No. 69 1,266

VTD: Prairie No. 7 1,842

VTD: Prairie No. 70,70A,70B,70C,& 70D 1,843

VTD: Prairie No. 8 & 8B 3,077

VTD: Prairie No. 9 907

Jackson MO County Subtotal 35,832

District 034 Subtotal 35,832

District 035

Jackson MO County

VTD: Brooking No. 28

Block: 290950129041000 10

Block: 290950129042000 6

Block: 290950129042001 5

Block: 290950129042002 7

Block: 290950129042003 9

Block: 290950129042004 0

Block: 290950129043000 23

VTD Brooking No. 28 Subtotal 60

VTD: KC WD24 PCT2418 1,014

VTD: KC WD24 PCT2419 111

VTD: KC WD24 PCT2421 1,380

VTD: KC WD25 PCT2503 474

VTD: KC WD25 PCT2509

Block: 290959883001035 0

Block: 290959883001036 0

Block: 290959883001037 0

Block: 290959883001038 0

Block: 290959883001039 0

Block: 290959883001040 0

Block: 290959883001045 0

Block: 290959883001047 0

Block: 290959883001068 0

Plan: House Apportionment Plan

Administrator:

Type: House

User:

POPULATION

District 035 (continued)

Jackson MO County (continued)

Block: 290959883001069	0
Block: 290959883001071	0
VTD KC WD25 PCT2509 Subtotal	0
VTD: KC WD25 PCT2602	49
VTD: KC WD26 PCT2607	
Block: 290950129065000	229
Block: 290950129065001	16
Block: 290950129065003	63
Block: 290950129065015	0
VTD KC WD26 PCT2607 Subtotal	308
VTD: Prairie No. 1	1,231
VTD: Prairie No. 10,11,& 12	1,428
VTD: Prairie No. 13	1,389
VTD: Prairie No. 13A	2,063
VTD: Prairie No. 14	265
VTD: Prairie No. 15	395
VTD: Prairie No. 16	380
VTD: Prairie No. 17	1,246
VTD: Prairie No. 18 & 19	
Block: 290950136121021	0
Block: 290959883001052	0
Block: 290959883001053	0
Block: 290959883001060	0
Block: 290959883001062	0
Block: 290959883001063	0
Block: 290959883001064	0
Block: 290959883001067	0
Block: 290959883001070	0
Block: 290959883001078	0
Block: 290959883001088	0
VTD Prairie No. 18 & 19 Subtotal	0
VTD: Prairie No. 2	1,527
VTD: Prairie No. 20	2,947
VTD: Prairie No. 20A & 20B	3,154
VTD: Prairie No. 21	1,617
VTD: Prairie No. 22	1,464
VTD: Prairie No. 23	1,105
VTD: Prairie No. 3	1,446
VTD: Prairie No. 37	886
VTD: Prairie No. 37A	88
VTD: Prairie No. 38	1,540
VTD: Prairie No. 39	1,907
VTD: Prairie No. 4	771
VTD: Prairie No. 40	1,976
VTD: Prairie No. 45	1,961
VTD: Prairie No. 46,67,67A,& 67B	
Block: 290950137032000	0
Block: 290950138011010	439
Block: 290950138011011	0

Plan: House Apportionment Plan

Administrator:

Type: House

User:

POPULATION

District 035 (continued)

Jackson MO County (continued)

Block: 290950138011012	121
Block: 290950138011013	19
Block: 290950138011014	0
Block: 290950138011015	146
Block: 290950138011016	197
Block: 290950138011017	148
Block: 290950138011018	73
Block: 290950138011032	0
Block: 290950138011038	0
Block: 290950138011039	170
Block: 290950179002043	0
Block: 290950179002044	0

VTD Prairie No. 46,67,67A,& 67B **1,313**

Subtotal

VTD: Prairie No. 6 898

VTD: Prairie No. 8A 1,622

Jackson MO County Subtotal **38,015**

District 035 Subtotal **38,015**

District 036

Jackson MO County

VTD: KC WD10 PCT1008

Block: 290950100022016 0

VTD KC WD10 PCT1008 Subtotal **0**

VTD: KC WD10 PCT2201

Block: 290950101051005 675

Block: 290950101051006 0

Block: 290950101051008 44

Block: 290950101051009 241

Block: 290950101051010 36

Block: 290950101051011 51

VTD KC WD10 PCT2201 Subtotal **1,047**

VTD: KC WD20 PCT1901 1,486

VTD: KC WD20 PCT2002

Block: 290950130033021 0

Block: 290950130033027 0

Block: 290950130033029 0

Block: 290950130033030 0

Block: 290950130033032 0

Block: 290950130033033 662

Block: 290950130033036 0

Block: 290950130033037 0

Block: 290950130033038 0

Block: 290950131003004 83

Block: 290950131003005 0

Block: 290950131003006 0

Block: 290950131003007 0

Block: 290950131003008 0

Block: 290950131003009 0

Block: 290950131003010 0

Plan: House Apportionment Plan

Administrator:

Type: House

User:

POPULATION

District 036 (continued)

Jackson MO County (continued)

Block: 290950131003011 0

Block: 290950131003012 0

Block: 290950131003030 20

VTD KC WD20 PCT2002 Subtotal 765

VTD: KC WD20 PCT2003 1,959

VTD: KC WD20 PCT2004 1,019

VTD: KC WD20 PCT2005 1,273

VTD: KC WD20 PCT2006 675

VTD: KC WD20 PCT2007 1,086

VTD: KC WD20 PCT2008 1,937

VTD: KC WD20 PCT2009 2,540

VTD: KC WD20 PCT2010 0

VTD: KC WD22 PCT1007 1,313

VTD: KC WD22 PCT2202 637

VTD: KC WD22 PCT2203 1,724

VTD: KC WD22 PCT2204 621

VTD: KC WD22 PCT2205 737

VTD: KC WD22 PCT2206 995

VTD: KC WD22 PCT2207

Block: 290950134072000 313

Block: 290950134072001 209

Block: 290950134072002 0

Block: 290950134072004 3

Block: 290950134072008 10

Block: 290950134072019 45

VTD KC WD22 PCT2207 Subtotal 580

VTD: KC WD22 PCT2208

Block: 290950134084005 104

VTD KC WD22 PCT2208 Subtotal 104

VTD: KC WD22 PCT2209 1,261

VTD: KC WD22 PCT2210

Block: 290950134082007 54

Block: 290950134082009 31

Block: 290950134082010 54

Block: 290950134082011 68

Block: 290950134082012 80

VTD KC WD22 PCT2210 Subtotal 287

VTD: KC WD22 PCT2213 47

VTD: KC WD25 PCT2001 1,170

VTD: KC WD25 PCT2501 1,748

VTD: KC WD25 PCT2504 1,010

VTD: KC WD25 PCT2505 1,661

VTD: KC WD25 PCT2506 1,461

VTD: KC WD25 PCT2507 1,382

VTD: KC WD25 PCT2508 1,775

VTD: KC WD25 PCT2509

Block: 290950132081000 74

Block: 290950132081001 69

Block: 290950132081002 50

Plan: House Apportionment Plan

Administrator:

Type: House

User:

POPULATION

District 036 (continued)

Jackson MO County (continued)

Block: 290950132081003	38
Block: 290950132081004	47
Block: 290950132081005	54
Block: 290950132081006	73
Block: 290950132081007	46
Block: 290950132081008	111
Block: 290950132081010	28
Block: 290950132081011	37
Block: 290950132081012	37
Block: 290950132081013	54
Block: 290950132081014	81
Block: 290950132081015	232
Block: 290950132081016	97
Block: 290950132081017	116
Block: 290950132081018	75
Block: 290950132081019	100
Block: 290950132081020	48
Block: 290950132081021	0
Block: 290950132081022	0
Block: 290950132081023	69
VTD KC WD25 PCT2509 Subtotal	1,536
VTD: KC WD26 PCT2502	482
VTD: KC WD26 PCT2608	
Block: 290950129063000	49
Block: 290950129063001	129
Block: 290950129063002	99
Block: 290950129063003	57
Block: 290950129063004	168
Block: 290950129063005	55
Block: 290950129063006	105
Block: 290950129063007	0
Block: 290950129063008	0
VTD KC WD26 PCT2608 Subtotal	662
VTD: KC WD26 PCT2609	1,480
VTD: KC WD26 PCT2610	580
VTD: KC WD26 PCT2611	1,000
Jackson MO County Subtotal	38,040
District 036 Subtotal	38,040

District 037

Cass MO County

VTD: No. 29 - Big Creek

Block: 290370603021000	5
Block: 290370603021001	0
Block: 290370603021002	0
Block: 290370603021003	2
Block: 290370603021004	7
Block: 290370603021005	24
Block: 290370603021006	0

Plan: House Apportionment Plan

Administrator:

Type: House

User:

POPULATION

District 037 (continued)

Cass MO County (continued)

Block: 290370603021007	0
Block: 290370603021008	0
Block: 290370603021042	0
Block: 290370603021043	0
Block: 290370603021044	0
Block: 290370603021045	0
Block: 290370603021046	0
Block: 290370603021047	0
Block: 290370603021048	9
Block: 290370603021049	10
Block: 290370603021050	0
Block: 290370603021051	0
Block: 290370603021052	13
Block: 290370603021053	19
Block: 290370603021054	5
Block: 290370603021055	0
Block: 290370603021056	0
Block: 290370603021057	0
Block: 290370603021058	0
Block: 290370603021059	0
Block: 290370603021060	0
Block: 290370603021110	0

VTD No. 29 - Big Creek Subtotal **94**

VTD: No. 30 - Raymore

Block: 290370603021009	15
Block: 290370603021010	75
Block: 290370603021011	0
Block: 290370603021012	19
Block: 290370603021015	3
Block: 290370603021039	23
Block: 290370603021040	20
Block: 290370603021041	12
Block: 290370603021061	0
Block: 290370603021072	57
Block: 290370603021073	24
Block: 290370603021074	22
Block: 290370603021075	2
Block: 290370603021076	12
Block: 290370603021077	10
Block: 290370603021078	0
Block: 290370603021079	0
Block: 290370603021080	5
Block: 290370603021081	4
Block: 290370603021082	0
Block: 290370603021083	9
Block: 290370603021084	1
Block: 290370603021085	1
Block: 290370603021086	0
Block: 290370603021088	13

Plan: House Apportionment Plan

Administrator:

Type: House

User:

POPULATION

District 037 (continued)

Cass MO County (continued)

Block: 290370603021089	11
Block: 290370603021104	12
Block: 290370603021105	17
Block: 290370603021112	26

VTD No. 30 - Raymore Subtotal **393**

VTD: No. 31 - Raymore, Ward 1 1,927

VTD: No. 34 - Raymore, Ward 3

Block: 290370603011000	369
Block: 290370603011001	58
Block: 290370603011002	0
Block: 290370603011003	83
Block: 290370603011004	0
Block: 290370603011005	0
Block: 290370603011006	6
Block: 290370603011007	40
Block: 290370603011008	9
Block: 290370603011009	0
Block: 290370603011010	85
Block: 290370603011011	17
Block: 290370603011012	37
Block: 290370603011013	0
Block: 290370603011014	24
Block: 290370603011041	104
Block: 290370603011042	80
Block: 290370603011043	41
Block: 290370603011044	34
Block: 290370603011045	34
Block: 290370603011046	40
Block: 290370603011047	181
Block: 290370603011050	30
Block: 290370603011051	24
Block: 290370603011060	4
Block: 290370603021013	0
Block: 290370603021014	70
Block: 290370603021016	3

VTD No. 34 - Raymore, Ward 3 Subtotal **1,373**

Cass MO County Subtotal **3,787**

Jackson MO County

VTD: KC WD22 PCT2207

Block: 290950134072003	597
Block: 290950134072005	0
Block: 290950134072006	14
Block: 290950134072007	0
Block: 290950134072009	0
Block: 290950134072010	0
Block: 290950134072011	0
Block: 290950134072012	43
Block: 290950134072013	10

Plan: House Apportionment Plan

Administrator:

Type: House

User:

POPULATION

District 037 (continued)

Jackson MO County (continued)

Block: 290950134072014	25
Block: 290950134072015	54
Block: 290950134072016	44
Block: 290950134072017	0
Block: 290950134072018	0
Block: 290950134072020	104
Block: 290950134072021	37
Block: 290950134072022	33
Block: 290950134072023	40

VTD KC WD22 PCT2207 Subtotal **1,001**

VTD: KC WD22 PCT2208

Block: 290950134083000	314
Block: 290950134083001	25
Block: 290950134083002	70
Block: 290950134083003	96
Block: 290950134083004	137
Block: 290950134083005	124
Block: 290950134084000	509
Block: 290950134084001	25
Block: 290950134084002	42
Block: 290950134084003	50
Block: 290950134084004	65
Block: 290950134084006	82

VTD KC WD22 PCT2208 Subtotal **1,539**

VTD: KC WD22 PCT2210

Block: 290950134085007	0
Block: 290950134085008	361
Block: 290950134085009	48
Block: 290950134085010	13
Block: 290950134085011	6
Block: 290950134085012	18
Block: 290950134085013	0
Block: 290950134085014	12
Block: 290950134085015	49
Block: 290950134085016	26
Block: 290950134085017	0
Block: 290950134085018	0
Block: 290950134085019	47
Block: 290950134085020	12
Block: 290950134085031	0
Block: 290950134085032	15
Block: 290950134085033	14
Block: 290950134085034	0
Block: 290950134085035	32
Block: 290950134085036	38
Block: 290950134085038	0
Block: 290950134085039	0
Block: 290950134085040	0
Block: 290950134085046	0

Plan: House Apportionment Plan

Administrator:

Type: House

User:

POPULATION

District 037 (continued)

Jackson MO County (continued)

Block: 290950134085047	5
VTD KC WD22 PCT2210 Subtotal	696
VTD: KC WD22 PCT2211	149
VTD: KC WD22 PCT2212	
Block: 290950134051000	2
Block: 290950134051001	116
Block: 290950134051002	31
Block: 290950134051003	170
Block: 290950134051004	15
Block: 290950134051005	2
Block: 290950134051006	0
Block: 290950134051007	0
Block: 290950134051010	90
Block: 290950134051011	39
Block: 290950134051012	58
Block: 290950134051013	0
Block: 290950134051015	41
Block: 290950134051022	93
Block: 290950134051026	0
Block: 290950134051027	0
Block: 290950134053000	0
Block: 290950134053026	0
Block: 290950134053027	0
Block: 290950134053035	0
VTD KC WD22 PCT2212 Subtotal	657
VTD: KC WD25 PCT2510	325
VTD: KC WD25 PCT2511	62
VTD: Prairie No. 18 & 19	
Block: 290950135042028	18
Block: 290950136121042	0
Block: 290950182001018	0
Block: 290950182001019	2
Block: 290950182001020	5
Block: 290950182001021	46
Block: 290959883001054	0
Block: 290959883001055	0
Block: 290959883001056	0
Block: 290959883001057	0
Block: 290959883001058	0
Block: 290959883001059	0
Block: 290959883001061	0
Block: 290959883001080	0
Block: 290959883001081	0
Block: 290959883001082	0
Block: 290959883001083	35
Block: 290959883001084	19
Block: 290959883001085	2
Block: 290959883001086	0
Block: 290959883001091	0

Plan: House Apportionment Plan

Administrator:

Type: House

User:

POPULATION

District 037 (continued)

Jackson MO County (continued)

VTD Prairie No. 18 & 19 Subtotal	127
VTD: Prairie No. 20C	3,100
VTD: Prairie No. 24A	
Block: 290950135042012	326
Block: 290950135042013	0
Block: 290950135042014	0
Block: 290950135042015	112
Block: 290950135042016	29
Block: 290950135042017	15
Block: 290950135042018	16
Block: 290950135042019	42
Block: 290950135042020	67
Block: 290950135042021	40
Block: 290950135042022	20
Block: 290950135042023	0
Block: 290950135042030	0
Block: 290950135042038	0
Block: 290950181003000	252
Block: 290950181003001	39
Block: 290950181003002	62
Block: 290950181003003	5
Block: 290950181003004	3
Block: 290950181003005	116
Block: 290950181003006	49
Block: 290950181003007	24
Block: 290950181003008	327
Block: 290950181003009	52
Block: 290950181003010	46
Block: 290950181003011	0
Block: 290950181003018	108
Block: 290950181003019	151
Block: 290950181003020	34
Block: 290950181003021	17
Block: 290950181003022	105
Block: 290950181003023	63
Block: 290950181003024	25
Block: 290950181003025	25
Block: 290950181003026	45
Block: 290950181003027	6
VTD Prairie No. 24A Subtotal	2,221
VTD: Washington No. 1	1,737
VTD: Washington No. 10 & 10N	1,405
VTD: Washington No. 11	1,303
VTD: Washington No. 12	946
VTD: Washington No. 13	1,123
VTD: Washington No. 14	1,277
VTD: Washington No. 15	1,113
VTD: Washington No. 16	2,105
VTD: Washington No. 17	3,436

Plan: House Apportionment Plan

Administrator:

Type: House

User:

POPULATION

District 037 (continued)

Jackson MO County (continued)

VTD: Washington No. 2	967
VTD: Washington No. 3	1,973
VTD: Washington No. 4	1,141
VTD: Washington No. 5	1,406
VTD: Washington No. 6	678
VTD: Washington No. 7	733
VTD: Washington No. 8	1,168
VTD: Washington No. 9	1,964

Jackson MO County Subtotal

34,352

District 037 Subtotal

38,139

District 038

Clay MO County

VTD: FR 1	1,771
VTD: FR 2	4,022
VTD: FR 3	3,008
VTD: FR 4	1,429
VTD: FR 5	783
VTD: KC 21 Lib 1	
Block: 290470213101001	0
Block: 290470213101011	51
Block: 290470213101016	88
Block: 290470213101017	83
Block: 290470213101018	120
Block: 290470213101019	101
Block: 290470213101020	94
Block: 290470213101021	48
Block: 290470213101022	93
Block: 290470213101023	78
Block: 290470213101024	362
Block: 290470213101025	89
Block: 290470213101026	102
Block: 290470213101027	41
Block: 290470213101028	156
Block: 290470213101030	147
Block: 290470213101031	78
Block: 290470213101034	8
Block: 290470213101035	19
Block: 290470213101046	60
Block: 290470218031006	177
Block: 290470218031007	100
Block: 290470218031008	0
Block: 290470218031009	25
Block: 290470218031010	4
Block: 290470218031011	131
Block: 290470218031012	0
Block: 290470218031018	409
Block: 290470218031019	18
Block: 290470218031020	3
Block: 290470218031021	65

Plan: House Apportionment Plan

Administrator:

Type: House

User:

POPULATION

District 038 (continued)

Clay MO County (continued)

Block: 290470218031022	65
Block: 290470218031023	32
Block: 290470218031024	13
Block: 290470218031025	27
Block: 290470218031026	24
Block: 290470218031027	19
Block: 290470218031028	43
Block: 290470218031029	40
Block: 290470218031030	125
Block: 290470218031031	2
Block: 290470218031032	53
Block: 290470218031033	74
Block: 290470218031034	86
Block: 290470218031035	56
Block: 290470218031036	256
Block: 290470218031037	83
Block: 290470218031038	85
Block: 290470218031039	45
Block: 290470218031040	6
Block: 290470218031047	0
Block: 290470218031048	35
Block: 290470218031049	44
Block: 290470218031051	0
Block: 290470218031052	13
Block: 290470218032000	166
Block: 290470218032001	88
Block: 290470218032002	61
Block: 290470218032003	32
Block: 290470218032004	58
Block: 290470218032005	74
Block: 290470218032006	54
Block: 290470218032007	143
Block: 290470218032008	140
Block: 290470218032009	28
Block: 290470218032010	124
Block: 290470218032011	167
Block: 290470218032012	102
Block: 290470218032013	105
Block: 290470218032014	71
Block: 290470218032015	88
Block: 290470218032016	110
Block: 290470218032017	73
Block: 290470218032018	126
Block: 290470218032019	5
Block: 290470218033015	722
Block: 290470218033016	57
Block: 290470218033017	23
Block: 290470218033019	54
Block: 290470218033020	50

Plan: House Apportionment Plan

Administrator:

Type: House

User:

POPULATION

District 038 (continued)

Clay MO County (continued)

Block: 290470218033021	52
Block: 290470218033022	47
Block: 290470218033023	48
Block: 290470218033024	40
Block: 290470218033025	0
Block: 290470218033028	11
Block: 290470218033029	22
Block: 290470218033031	7
Block: 290470218033032	572
Block: 290470218033033	47
Block: 290470218033034	132
Block: 290470218033035	77
Block: 290470218033036	29
Block: 290470218033037	0
Block: 290470218043071	0
Block: 290470218043072	0
Block: 290470218043073	7
Block: 290470218043074	24
Block: 290470218043075	8
Block: 290470218043076	0
Block: 290470219002087	0
Block: 290470219002113	0
Block: 290470219002114	2
Block: 290470219002123	21
Block: 290470219002124	0

VTD KC 21 Lib 1 Subtotal

7,843

VTD: Kry 3

Block: 290470218043024	108
Block: 290470218043025	28
Block: 290470218043028	133
Block: 290470218043029	14
Block: 290470218043032	17
Block: 290470218043033	85
Block: 290470218043034	26
Block: 290470218043035	30
Block: 290470218043036	0
Block: 290470218043037	0
Block: 290470218043038	0
Block: 290470218043039	0
Block: 290470218043040	16
Block: 290470218043041	0
Block: 290470218043042	0
Block: 290470218043043	0
Block: 290470218043044	14
Block: 290470218043045	0
Block: 290470218043046	42
Block: 290470218043047	4
Block: 290470218043048	0
Block: 290470218043049	3

Plan: House Apportionment Plan

Administrator:

Type: House

User:

POPULATION

District 038 (continued)

Clay MO County (continued)

Block: 290470218043050	5
Block: 290470218043051	24
Block: 290470218043062	3
Block: 290470218043063	2
Block: 290470218043082	0
Block: 290470218043083	19
Block: 290470218043084	25
Block: 290470218043085	0
Block: 290470218051002	72
Block: 290470218051003	0
Block: 290470218051010	0
Block: 290470218051011	87
Block: 290470218051020	26
Block: 290470218051021	0
Block: 290470218051022	60
Block: 290470218051023	0
Block: 290470218051024	0
Block: 290470218051025	0
Block: 290470218054016	0
Block: 290470218054042	0
Block: 290470218054043	44
Block: 290470218054049	27
Block: 290470218054050	0
Block: 290470218054051	4
Block: 290470218054052	0
Block: 290470218054057	0
Block: 290470218054060	47
Block: 290470218054061	10
Block: 290470218054062	0
Block: 290470218054063	8
Block: 290470218054066	0
Block: 290470218054067	0
Block: 290470218054068	16
Block: 290470218054069	8
Block: 290470218054070	107
Block: 290470218054071	0
Block: 290470218054072	36
Block: 290470218054073	37
Block: 290470218054074	0
Block: 290470218054075	0
Block: 290470218054076	0
Block: 290470218054077	0
Block: 290470218054078	39
Block: 290470218054079	0
Block: 290470218054080	18
Block: 290470218054086	0
Block: 290470218054087	0
Block: 290470218054088	0
Block: 290470218054089	27

POPULATION**District 038** (continued)

Clay MO County (continued)

Block: 290470218054090	0
Block: 290470218054091	0
Block: 290470218054092	0
Block: 290470218054093	0
Block: 290470218054094	0
Block: 290470218054096	0
Block: 290470218054148	0
Block: 290470218054149	15
Block: 290470218054151	0
Block: 290470218054154	38
Block: 290470218054155	5
Block: 290470218054156	0
Block: 290470218054157	0
Block: 290470218054161	4
Block: 290470218054162	49
Block: 290470218054163	0

VTD Kry 3 Subtotal	1,382
---------------------------	--------------

VTD: Kry 4

Block: 290470218051004	58
Block: 290470218051005	0
Block: 290470218051006	168
Block: 290470218051007	66
Block: 290470218051008	61
Block: 290470218051009	142
Block: 290470218051012	76
Block: 290470218051013	276
Block: 290470218051014	25
Block: 290470218051015	0
Block: 290470218051016	0
Block: 290470218051017	0
Block: 290470218051018	256
Block: 290470218051019	66
Block: 290470218054064	0
Block: 290470218054150	0
Block: 290470218054152	0
Block: 290470218054153	0
Block: 290470218054164	0

VTD Kry 4 Subtotal	1,194
---------------------------	--------------

VTD: Lib 1

Block: 290470214011000	0
Block: 290470214011001	452
Block: 290470214011002	153
Block: 290470214011003	2
Block: 290470214011004	51
Block: 290470214011005	73
Block: 290470214011006	32
Block: 290470214011007	16
Block: 290470214011008	33
Block: 290470214011009	79

Plan: House Apportionment Plan

Administrator:

Type: House

User:

POPULATION

District 038 (continued)

Clay MO County (continued)

Block: 290470214011010	80
Block: 290470214011011	28
Block: 290470214011012	6
Block: 290470214011013	0
Block: 290470214011014	4
Block: 290470214011015	57
Block: 290470214011016	19
Block: 290470214011017	21
Block: 290470214011018	42
Block: 290470214011019	2
Block: 290470214011020	0
Block: 290470214011021	2
Block: 290470214011022	0
Block: 290470214011023	294
Block: 290470214011024	0
Block: 290470214011025	0
Block: 290470214011026	2
Block: 290470214011027	15
Block: 290470214011028	41
Block: 290470214011029	21
Block: 290470214011030	15
Block: 290470214011031	4
Block: 290470214011032	38
Block: 290470214011033	21
Block: 290470214011034	19
Block: 290470214011035	21
Block: 290470214011036	26
Block: 290470214011037	18
Block: 290470214011038	10
Block: 290470214011039	12
Block: 290470214011040	19
Block: 290470214011041	18
Block: 290470214011042	0
Block: 290470214011043	12
Block: 290470214011044	0
Block: 290470214011045	14
Block: 290470214011046	8
Block: 290470214011047	38
Block: 290470214011048	4
Block: 290470214012000	169
Block: 290470214012001	0
Block: 290470214012002	0
Block: 290470214012003	0
Block: 290470214012004	372
Block: 290470214012005	128
Block: 290470214012006	190
Block: 290470214012007	65
Block: 290470214012008	0
Block: 290470214012009	0

Plan: House Apportionment Plan

Administrator:

Type: House

User:

POPULATION

District 038 (continued)

Clay MO County (continued)

Block: 290470214012010	0
Block: 290470214012035	0
Block: 290470214012036	43
Block: 290470214031000	2
Block: 290470214031001	36
Block: 290470214031002	23
Block: 290470214031003	29
Block: 290470214031024	4
Block: 290470214031025	0
Block: 290470214032000	0
Block: 290470214032001	12
Block: 290470214032002	7
Block: 290470214042012	97
Block: 290470214042013	76
Block: 290470214042014	39
Block: 290470214042015	38
Block: 290470214042021	89
Block: 290470214042022	25
Block: 290470214042023	57
Block: 290470214042027	0
Block: 290470214042028	16
Block: 290470214042029	44
Block: 290470214042030	12
Block: 290470214042034	52
Block: 290470214042035	0
Block: 290470216001119	17
Block: 290470216001120	50
Block: 290470216001121	7
Block: 290470216001122	0
Block: 290470216001123	3
Block: 290470216001124	0
Block: 290470216001125	0
Block: 290470216001126	13
Block: 290470216001127	0
Block: 290470216001129	6
Block: 290470216001143	0
Block: 290470216001144	0
Block: 290470216001145	0
Block: 290470216001146	0
Block: 290470216001157	0
Block: 290470216001158	2
Block: 290470216001159	0
Block: 290470216003002	0
Block: 290470216003009	3
Block: 290470216003010	0
Block: 290470216004073	146
Block: 290470216004074	19
Block: 290470216005000	15
Block: 290470216005001	24

Plan: House Apportionment Plan

Administrator:

Type: House

User:

POPULATION

District 038 (continued)

Clay MO County (continued)

Block: 290470216005002	92
Block: 290470218031000	0
Block: 290470218031001	0
Block: 290470218031002	0
Block: 290470218033038	0
Block: 290470218033039	0
Block: 290470218054108	0
Block: 290470218054109	0
Block: 290470218054110	0
Block: 290470218054111	0
Block: 290470218054112	0
Block: 290470218054113	0
Block: 290470218054114	0
Block: 290470218054115	0
Block: 290470218054138	0
Block: 290470218054139	0
Block: 290470218054140	23
Block: 290470218054141	38
Block: 290470218054142	19
Block: 290470218054143	21
Block: 290470218054144	11
Block: 290470218054145	0
Block: 290470218054160	24

VTD Lib 1 Subtotal

3,980

VTD: Lib 10

Block: 290470214012011	0
Block: 290470214012012	0
Block: 290470214012013	108
Block: 290470214012014	83
Block: 290470214012015	140
Block: 290470214012016	0
Block: 290470214012017	86
Block: 290470214012018	228
Block: 290470214012019	39
Block: 290470214012020	236
Block: 290470214012021	32
Block: 290470214012022	59
Block: 290470214012023	86
Block: 290470214012024	349
Block: 290470214012025	55
Block: 290470214012026	133
Block: 290470214012027	131
Block: 290470214012028	16
Block: 290470214012033	0
Block: 290470218031013	0
Block: 290470218031014	60
Block: 290470218031015	285
Block: 290470218031016	91
Block: 290470218031017	0

Plan: House Apportionment Plan

Administrator:

Type: House

User:

POPULATION

District 038 (continued)

Clay MO County (continued)

Block: 290470218031041	55
Block: 290470218031042	54
Block: 290470218031043	31
Block: 290470218031044	0
Block: 290470218031050	115

VTD Lib 10 Subtotal **2,472**

VTD: Lib 11

Block: 290470214032003	0
Block: 290470214032004	165
Block: 290470216002000	143
Block: 290470216002001	110
Block: 290470216005003	19
Block: 290470216005039	0

VTD Lib 11 Subtotal **437**

VTD: Lib 14 1,768

VTD: Lib 7

Block: 290470214042000	256
Block: 290470214042001	28
Block: 290470214042002	345
Block: 290470214042003	74
Block: 290470214042004	85
Block: 290470214042005	69
Block: 290470214042024	102
Block: 290470214042025	68
Block: 290470214042026	17
Block: 290470214042031	80
Block: 290470214042032	18
Block: 290470214042036	7

VTD Lib 7 Subtotal **1,149**

VTD: Lib 8 456

VTD: Lib 9 2,816

VTD: Wash 1

Block: 290470217012000	47
Block: 290470217012001	16
Block: 290470217012002	69
Block: 290470217012003	27
Block: 290470217012004	0
Block: 290470217012005	44
Block: 290470217012006	7
Block: 290470217012008	0
Block: 290470217012009	85
Block: 290470217012012	6
Block: 290470217012015	16
Block: 290470217012016	56
Block: 290470217012019	28
Block: 290470217012025	1
Block: 290470217012032	20
Block: 290470217012033	2
Block: 290470217012040	0

Plan: House Apportionment Plan

Administrator:

Type: House

User:

POPULATION

District 038 (continued)

Clay MO County (continued)

Block: 290470217012047	8
Block: 290470217024000	4
Block: 290470217024001	1
Block: 290470217024002	0
Block: 290470217026000	0
Block: 290470217026001	62
Block: 290470217026002	19
Block: 290470217026003	37
Block: 290470217026004	57
Block: 290470217026005	0
Block: 290470217026007	2
Block: 290470217026012	11
Block: 290470217026013	0
Block: 290470217026043	0
Block: 290470217026044	5
Block: 290470217026045	3
Block: 290470217026046	4
Block: 290470218054001	0
Block: 290470218054002	8
Block: 290470218054025	29
Block: 290470218061000	9
Block: 290470218062111	12
Block: 290470218062112	16
Block: 290470218062113	19
Block: 290470218062114	0
Block: 290470218062115	0
Block: 290470218062119	2
Block: 290470218062120	17
Block: 290470218062131	0
Block: 290470218062132	2
Block: 290470218062135	11

VTD Wash 1 Subtotal

762

VTD: Wash 2

2,190

VTD: Wash 3

Block: 290470217012013	9
Block: 290470217012014	16
Block: 290470217012017	3
Block: 290470217012018	0
Block: 290470218054000	14
Block: 290470218054003	3
Block: 290470218054004	10
Block: 290470218054005	0
Block: 290470218054006	18
Block: 290470218054014	9
Block: 290470218054015	5
Block: 290470218054018	10
Block: 290470218061001	3
Block: 290470218061002	98
Block: 290470218061003	16

Plan: House Apportionment Plan

Administrator:

Type: House

User:

POPULATION

District 038 (continued)

Clay MO County (continued)

Block: 290470218061004	0
Block: 290470218061005	12
Block: 290470218061006	76
Block: 290470218061007	14
Block: 290470218061008	83
Block: 290470218061009	12
Block: 290470218061010	0
Block: 290470218061011	14
Block: 290470218061012	10
Block: 290470218061013	0
Block: 290470218061028	61
Block: 290470218062116	0
Block: 290470218062129	0

VTD Wash 3 Subtotal **496**

Clay MO County Subtotal **37,958**

District 038 Subtotal **37,958**

District 039

Carroll MO County

VTD: Carrollton Ward 1	1,254
VTD: Carrollton Ward 2	935
VTD: Carrollton Ward 3	1,021
VTD: Carrollton Ward 4	1,130
VTD: Combs/Eugene	397

VTD: Dewitt

Block: 290339601001017	20
Block: 290339601001018	0
Block: 290339601001019	0
Block: 290339601001021	2
Block: 290339601001022	0
Block: 290339601001023	0
Block: 290339601001024	0
Block: 290339601001026	0
Block: 290339601001027	0
Block: 290339601001028	0
Block: 290339601001029	0
Block: 290339601001030	0
Block: 290339601001031	0
Block: 290339601001032	0
Block: 290339601001033	2
Block: 290339601001036	10
Block: 290339601001037	2
Block: 290339601001038	0
Block: 290339601001039	2
Block: 290339601001040	2
Block: 290339601001041	0
Block: 290339601001042	0
Block: 290339601001043	0
Block: 290339601001044	0
Block: 290339601001045	0

Plan: House Apportionment Plan

Administrator:

Type: House

User:

POPULATION

District 039 (continued)

Carroll MO County (continued)

Block: 290339601001046	0
Block: 290339601001047	0
Block: 290339601001048	0
Block: 290339601001049	0
Block: 290339601001050	0
Block: 290339601001051	0
Block: 290339601001052	0
Block: 290339601001053	0
Block: 290339601001054	0
Block: 290339601001055	0
Block: 290339601001057	0
Block: 290339601001058	0
Block: 290339601001059	0
Block: 290339601001060	0
Block: 290339601001061	0
Block: 290339601001062	0
Block: 290339601001063	0
Block: 290339601001064	0
Block: 290339601001065	1
Block: 290339601001066	0
Block: 290339601001067	0
Block: 290339601001068	0
Block: 290339601001069	0
Block: 290339601001070	2
Block: 290339601001071	0
Block: 290339601001072	0
Block: 290339601001073	3
Block: 290339601001074	1
Block: 290339601001075	1
Block: 290339601001076	0
Block: 290339601001077	0
Block: 290339601001078	0
Block: 290339601001079	2
Block: 290339601001080	7
Block: 290339601001081	9
Block: 290339601001082	5
Block: 290339601001083	0
Block: 290339601001084	0
Block: 290339601001085	0
Block: 290339601001086	0
Block: 290339601001087	0
Block: 290339601001088	4
Block: 290339601001089	2
Block: 290339601001090	0
Block: 290339601001091	21
Block: 290339601001092	0
Block: 290339601001093	0
Block: 290339601001094	0
Block: 290339601001095	1

Plan: House Apportionment Plan

Administrator:

Type: House

User:

POPULATION

District 039 (continued)

Carroll MO County (continued)

Block: 290339601001096	3
Block: 290339601001097	9
Block: 290339601001098	5
Block: 290339601001099	0
Block: 290339601001100	6
Block: 290339601001101	0
Block: 290339601001102	0
Block: 290339601001103	1
Block: 290339601001104	0
Block: 290339601001105	0
Block: 290339601001106	0
Block: 290339601001107	1
Block: 290339601001108	2
Block: 290339601001109	1
Block: 290339601001110	0
Block: 290339601001111	0
Block: 290339601001112	0
Block: 290339601001113	0
Block: 290339601001119	7
Block: 290339601001120	7
Block: 290339601001121	5
Block: 290339601001122	2
Block: 290339601001123	0
Block: 290339601001124	12
Block: 290339601001125	4
Block: 290339601001129	2
Block: 290339601001130	3
Block: 290339601001131	0
Block: 290339601001132	0
Block: 290339601001133	0
Block: 290339601001134	0
Block: 290339601001135	0
Block: 290339601001136	0
Block: 290339601001141	0
Block: 290339601001150	3
Block: 290339601001151	0
Block: 290339601001152	0
Block: 290339601001153	2
Block: 290339601001283	0
Block: 290339601001284	0
Block: 290339601001285	0
Block: 290339601001286	0
Block: 290339601001287	3
Block: 290339601001288	0
Block: 290339601001289	2
Block: 290339601001290	2
Block: 290339601001291	7
Block: 290339601001292	1
Block: 290339601001293	4

Plan: House Apportionment Plan

Administrator:

Type: House

User:

POPULATION

District 039 (continued)

Carroll MO County (continued)

Block: 290339601001294	1
Block: 290339601001295	2
Block: 290339601001296	2
Block: 290339601001297	2
Block: 290339601001298	0
Block: 290339601001299	2
Block: 290339601001300	3
Block: 290339601001301	0
Block: 290339601001302	4
Block: 290339601001303	2
Block: 290339601001304	2
Block: 290339601001305	0
Block: 290339601001306	3
Block: 290339601001307	8
Block: 290339601001308	0
Block: 290339601001309	3
Block: 290339601001310	2
Block: 290339601001311	7
Block: 290339601001312	5
Block: 290339601001313	2
Block: 290339601001314	2
Block: 290339601001315	2
Block: 290339601001316	2
Block: 290339601001317	1
Block: 290339601001318	5
Block: 290339601001319	1
Block: 290339601001320	5
Block: 290339601001321	6
Block: 290339601001322	0
Block: 290339601001324	0
Block: 290339601001327	0
Block: 290339601001328	0
Block: 290339601001329	0
Block: 290339601001330	0
Block: 290339601001331	0
Block: 290339601001332	0
Block: 290339601001333	0
Block: 290339601001335	0
Block: 290339601003049	3

VTD Dewitt Subtotal **270**

VTD: Egypt Ward 1/Egypt Ward 2/Cherry Valley 901

VTD: Hurricane 701

VTD: Leslie/Van Horn 601

VTD: Prairie/Fairfield 324

VTD: Ridge/Rockford 539

VTD: Stokes Mound/Hill 593

VTD: Trotter/Moss 459

Creek/Wakenda/Sugartree

Plan: House Apportionment Plan

Administrator:

Type: House

User:

POPULATION

District 039 (continued)

Carroll MO County (continued)

VTD: Washington

170

Carroll MO County Subtotal

9,295

Chariton MO County

VTD: Bee Branch

302

VTD: Brunswick

Block: 290414701002174

0

Block: 290414701002573

0

Block: 290414701002574

4

Block: 290414701002612

0

Block: 290414701002613

0

Block: 290414701002622

0

Block: 290414701002623

4

Block: 290414701002629

0

Block: 290414701002631

0

Block: 290414701002632

0

Block: 290414701002633

0

Block: 290414701002637

1

Block: 290414701002638

3

Block: 290414701002639

2

Block: 290414701002640

0

Block: 290414701002641

0

Block: 290414701002644

5

Block: 290414701002645

0

Block: 290414701002732

0

Block: 290414701002740

0

Block: 290414701002745

0

Block: 290414701002746

0

Block: 290414701002747

0

Block: 290414702001000

18

Block: 290414702001001

6

Block: 290414702001002

0

Block: 290414702001003

0

Block: 290414702001004

0

Block: 290414702001005

0

Block: 290414702001006

0

Block: 290414702001007

2

Block: 290414702001008

10

Block: 290414702001009

0

Block: 290414702001010

0

Block: 290414702001011

27

Block: 290414702001012

0

Block: 290414702001013

6

Block: 290414702001014

0

Block: 290414702001015

2

Block: 290414702001016

1

Block: 290414702001017

0

Block: 290414702001018

13

Block: 290414702001019

0

Block: 290414702001020

5

Plan: House Apportionment Plan

Administrator:

Type: House

User:

POPULATION

District 039 (continued)

Chariton MO County (continued)

Block: 290414702001021	0
Block: 290414702001022	0
Block: 290414702001023	0
Block: 290414702001024	5
Block: 290414702001025	1
Block: 290414702001026	0
Block: 290414702001027	0
Block: 290414702001028	0
Block: 290414702001029	0
Block: 290414702001030	0
Block: 290414702001031	5
Block: 290414702001032	0
Block: 290414702001033	2
Block: 290414702001034	0
Block: 290414702001038	0
Block: 290414702001039	0
Block: 290414702001040	0
Block: 290414702001041	0
Block: 290414702001052	0
Block: 290414702001054	0
Block: 290414702001055	2
Block: 290414702001056	0
Block: 290414702001057	0
Block: 290414702001058	0
Block: 290414702001059	4
Block: 290414702001060	0
Block: 290414702001061	0
Block: 290414702001062	0
Block: 290414702001063	0
Block: 290414702001064	0
Block: 290414702001065	0
Block: 290414702001066	0
Block: 290414702001067	0
Block: 290414702001068	0
Block: 290414702001069	1
Block: 290414702001070	0
Block: 290414702001071	0
Block: 290414702001072	0
Block: 290414702001073	4
Block: 290414702001074	0
Block: 290414702001075	2
Block: 290414702001076	0
Block: 290414702001077	2
Block: 290414702001078	7
Block: 290414702001079	3
Block: 290414702001080	0
Block: 290414702001081	0
Block: 290414702001082	0
Block: 290414702001083	0

Plan: House Apportionment Plan

Administrator:

Type: House

User:

POPULATION

District 039 (continued)

Chariton MO County (continued)

Block: 290414702001084	0
Block: 290414702001085	0
Block: 290414702001086	0
Block: 290414702001087	0
Block: 290414702001088	0
Block: 290414702001089	0
Block: 290414702001090	0
Block: 290414702001091	10
Block: 290414702001092	0
Block: 290414702001093	0
Block: 290414702001094	0
Block: 290414702001095	8
Block: 290414702001096	0
Block: 290414702001097	0
Block: 290414702001098	0
Block: 290414702001099	0
Block: 290414702001100	0
Block: 290414702001101	0
Block: 290414702001102	0
Block: 290414702001103	0
Block: 290414702001104	0
Block: 290414702001105	0
Block: 290414702001106	5
Block: 290414702001107	0
Block: 290414702001108	0
Block: 290414702001109	6
Block: 290414702001110	0
Block: 290414702001111	0
Block: 290414702001112	0
Block: 290414702001113	3
Block: 290414702001114	8
Block: 290414702001115	0
Block: 290414702001116	0
Block: 290414702001117	1
Block: 290414702001118	0
Block: 290414702001119	2
Block: 290414702001120	0
Block: 290414702001121	6
Block: 290414702001122	0
Block: 290414702001123	2
Block: 290414702001124	5
Block: 290414702001125	1
Block: 290414702001126	0
Block: 290414702001127	1
Block: 290414702001128	2
Block: 290414702001129	0
Block: 290414702001130	0
Block: 290414702001131	5
Block: 290414702001132	5

Plan: House Apportionment Plan

Administrator:

Type: House

User:

POPULATION

District 039 (continued)

Chariton MO County (continued)

Block: 290414702001133	0
Block: 290414702001134	0
Block: 290414702001135	12
Block: 290414702001136	0
Block: 290414702001137	4
Block: 290414702001138	26
Block: 290414702001139	0
Block: 290414702001140	11
Block: 290414702001141	2
Block: 290414702001142	6
Block: 290414702001143	5
Block: 290414702001144	5
Block: 290414702001145	26
Block: 290414702001146	18
Block: 290414702001147	0
Block: 290414702001148	24
Block: 290414702001149	13
Block: 290414702001150	1
Block: 290414702001151	3
Block: 290414702001152	4
Block: 290414702001153	0
Block: 290414702001154	0
Block: 290414702001155	2
Block: 290414702001156	3
Block: 290414702001157	0
Block: 290414702001158	0
Block: 290414702001159	0
Block: 290414702001160	1
Block: 290414702001161	0
Block: 290414702001162	0
Block: 290414702001163	0
Block: 290414702001164	0
Block: 290414702001165	0
Block: 290414702001166	0
Block: 290414702001167	0
Block: 290414702001168	0
Block: 290414702001169	0
Block: 290414702001170	0
Block: 290414702001171	0
Block: 290414702001172	0
Block: 290414702001173	0
Block: 290414702001174	0
Block: 290414702001175	0
Block: 290414702001176	0
Block: 290414702001177	0
Block: 290414702001178	0
Block: 290414702001179	0
Block: 290414702001180	0
Block: 290414702001181	0

Plan: House Apportionment Plan

Administrator:

Type: House

User:

POPULATION

District 039 (continued)

Chariton MO County (continued)

Block: 290414702001182	0
Block: 290414702001183	0
Block: 290414702001184	0
Block: 290414702001185	0
Block: 290414702001186	0
Block: 290414702001187	0
Block: 290414702001188	0
Block: 290414702001189	0
Block: 290414702001190	0
Block: 290414702001191	0
Block: 290414702001192	0
Block: 290414702001193	0
Block: 290414702001194	0
Block: 290414702001195	0
Block: 290414702001196	0
Block: 290414702001197	0
Block: 290414702001198	9
Block: 290414702001199	3
Block: 290414702001200	12
Block: 290414702001201	0
Block: 290414702001202	0
Block: 290414702001203	0
Block: 290414702001204	0
Block: 290414702001205	0
Block: 290414702001206	0
Block: 290414702001207	0
Block: 290414702001208	0
Block: 290414702001209	0
Block: 290414702001210	0
Block: 290414702001211	0
Block: 290414702001212	0
Block: 290414702001213	0
Block: 290414702001214	0
Block: 290414702001215	0
Block: 290414702001216	0
Block: 290414702001217	0
Block: 290414702001218	0
Block: 290414702001219	0
Block: 290414702001220	0
Block: 290414702001221	0
Block: 290414702001222	0
Block: 290414702001223	0
Block: 290414702001224	0
Block: 290414702001225	0
Block: 290414702001226	0
Block: 290414702001227	0
Block: 290414702001228	0
Block: 290414702001229	0
Block: 290414702001230	0

Plan: House Apportionment Plan

Administrator:

Type: House

User:

POPULATION

District 039 (continued)

Chariton MO County (continued)

Block: 290414702001231	0
Block: 290414702001232	0
Block: 290414702001233	15
Block: 290414702001234	0
Block: 290414702001235	2
Block: 290414702001236	5
Block: 290414702001237	2
Block: 290414702001238	0
Block: 290414702001239	0
Block: 290414702001240	0
Block: 290414702001241	0
Block: 290414702001242	3
Block: 290414702001244	0
Block: 290414702001245	20
Block: 290414702001246	0
Block: 290414702001247	4
Block: 290414702001248	4
Block: 290414702001249	2
Block: 290414702001250	4
Block: 290414702001251	4
Block: 290414702001252	0
Block: 290414702001253	23
Block: 290414702001254	0
Block: 290414702001255	4
Block: 290414702001256	31
Block: 290414702001257	0
Block: 290414702001258	0
Block: 290414702001259	0
Block: 290414702001260	0
Block: 290414702001261	12
Block: 290414702001262	0
Block: 290414702001263	0
Block: 290414702001270	1
Block: 290414702001278	0
Block: 290414702001324	0
Block: 290414702001328	8
Block: 290414702001329	0
Block: 290414702001330	0
Block: 290414702001332	0
Block: 290414702001333	0
Block: 290414702001334	3
Block: 290414702001335	7
Block: 290414702001336	0
Block: 290414702001337	1
Block: 290414702001338	0
Block: 290414702001339	0
Block: 290414702001340	0
Block: 290414702001341	0
Block: 290414702001342	0

Plan: House Apportionment Plan

Administrator:

Type: House

User:

POPULATION

District 039 (continued)

Chariton MO County (continued)

Block: 290414702001343	2
Block: 290414702001344	3
Block: 290414702001345	0
Block: 290414702001346	0
Block: 290414702001348	2
Block: 290414702001349	0
Block: 290414702001350	0
Block: 290414702001352	0
Block: 290414702003000	14
Block: 290414702003001	6
Block: 290414702003002	26
Block: 290414702003003	7
Block: 290414702003004	0
Block: 290414702003005	0
Block: 290414702003006	3
Block: 290414702003007	0
Block: 290414702003008	3
Block: 290414702003009	0
Block: 290414702003010	0
Block: 290414702003011	0
Block: 290414702003012	4
Block: 290414702003013	0
Block: 290414702003014	0
Block: 290414702003028	1
Block: 290414702003036	0
Block: 290414702003037	0
Block: 290414702003038	0
Block: 290414702003039	0
Block: 290414702003040	0
Block: 290414702003041	0
Block: 290414702003050	19
Block: 290414702003051	4
Block: 290414702003063	0

VTD Brunswick Subtotal **656**

VTD: Clark 456

VTD: Cunningham 217

VTD: Keytesville

Block: 290414701002684	2
Block: 290414702002000	6
Block: 290414702002001	2
Block: 290414702002002	2
Block: 290414702002003	33
Block: 290414702002004	13
Block: 290414702002005	6
Block: 290414702002006	4
Block: 290414702002007	9
Block: 290414702002008	0
Block: 290414702002009	0
Block: 290414702002013	0

Plan: House Apportionment Plan

Administrator:

Type: House

User:

POPULATION

District 039 (continued)

Chariton MO County (continued)

Block: 290414702002014	0
Block: 290414702002015	0
Block: 290414702002016	0
Block: 290414702002017	0
Block: 290414702002018	0
Block: 290414702002019	1
Block: 290414702002020	2
Block: 290414702002021	0
Block: 290414702002022	4
Block: 290414702002023	0
Block: 290414702002024	0
Block: 290414702002025	2
Block: 290414702002026	0
Block: 290414702002027	0
Block: 290414702002028	0
Block: 290414702002029	5
Block: 290414702002030	2
Block: 290414702002031	0
Block: 290414702002032	2
Block: 290414702002033	2
Block: 290414702002034	0
Block: 290414702002035	3
Block: 290414702002036	4
Block: 290414702002037	2
Block: 290414702002038	0
Block: 290414702002039	0
Block: 290414702002040	11
Block: 290414702002041	0
Block: 290414702002042	0
Block: 290414702002043	0
Block: 290414702002044	0
Block: 290414702002045	0
Block: 290414702002046	0
Block: 290414702002047	0
Block: 290414702002048	0
Block: 290414702002049	7
Block: 290414702002050	2
Block: 290414702002051	7
Block: 290414702002052	2
Block: 290414702002053	0
Block: 290414702002054	14
Block: 290414702002055	4
Block: 290414702002056	2
Block: 290414702002057	0
Block: 290414702002060	17
Block: 290414702002061	0
Block: 290414702002062	15
Block: 290414702002063	2
Block: 290414702002064	10

Plan: House Apportionment Plan

Administrator:

Type: House

User:

POPULATION

District 039 (continued)

Chariton MO County (continued)

Block: 290414702002065	0
Block: 290414702002066	0
Block: 290414702002074	0
Block: 290414702002075	0
Block: 290414702002076	5
Block: 290414702002077	0
Block: 290414702002078	0
Block: 290414702002079	0
Block: 290414702002080	0
Block: 290414702002081	0
Block: 290414702002082	0
Block: 290414702002083	0
Block: 290414702002084	0
Block: 290414702002085	0
Block: 290414702002086	0
Block: 290414702002087	0
Block: 290414702002088	0
Block: 290414702002089	0
Block: 290414702002090	0
Block: 290414702002091	0
Block: 290414702002092	0
Block: 290414702002093	19
Block: 290414702002097	0
Block: 290414702002098	2
Block: 290414702002099	12
Block: 290414702002100	8
Block: 290414702002101	24
Block: 290414702002102	3
Block: 290414702002103	12
Block: 290414702002104	10
Block: 290414702002105	12
Block: 290414702002106	1
Block: 290414702002107	0
Block: 290414702002108	0
Block: 290414702002109	0
Block: 290414702002110	0
Block: 290414702002111	0
Block: 290414702002112	14
Block: 290414702002113	12
Block: 290414702002114	2
Block: 290414702002115	0
Block: 290414702002116	0
Block: 290414702002117	3
Block: 290414702002118	15
Block: 290414702002119	0
Block: 290414702002120	2
Block: 290414702002121	0
Block: 290414702002122	0
Block: 290414702002123	5

POPULATION**District 039** (continued)

Chariton MO County (continued)

Block: 290414702002124	0
Block: 290414702002125	0
Block: 290414702002126	0
Block: 290414702002133	0
Block: 290414702002134	0
Block: 290414702002135	0
Block: 290414702002136	11
Block: 290414702002137	13
Block: 290414702002138	0
Block: 290414702002139	0
Block: 290414702002140	0
Block: 290414702002141	0
Block: 290414702002142	3
Block: 290414702002143	1
Block: 290414702002144	6
Block: 290414702002145	4
Block: 290414702002146	9
Block: 290414702002147	0
Block: 290414702002148	7
Block: 290414702002149	0
Block: 290414702002150	13
Block: 290414702002151	0
Block: 290414702002152	8
Block: 290414702002153	5
Block: 290414702002154	0
Block: 290414702002155	0
Block: 290414702002156	0
Block: 290414702002157	3
Block: 290414702002158	4
Block: 290414702002159	1
Block: 290414702002160	2
Block: 290414702002161	0
Block: 290414702002162	4
Block: 290414702002163	8
Block: 290414702002164	0
Block: 290414702002165	3
Block: 290414702002166	0
Block: 290414702002167	0
Block: 290414702002168	29
Block: 290414702002169	0
Block: 290414702002170	17
Block: 290414702002173	52
Block: 290414702002174	3
Block: 290414702002175	0
Block: 290414702002176	0
Block: 290414702002177	0
Block: 290414702002178	12
Block: 290414702002179	0
Block: 290414702002180	13

Plan: House Apportionment Plan

Administrator:

Type: House

User:

POPULATION

District 039 (continued)

Chariton MO County (continued)

Block: 290414702002181	6
Block: 290414702002182	8
Block: 290414702002183	0
Block: 290414702002184	0
Block: 290414702002193	6
Block: 290414702002214	0
Block: 290414702002472	32
Block: 290414702002473	9
Block: 290414702002474	21
Block: 290414702002475	0
Block: 290414702002476	0
Block: 290414702002477	1
Block: 290414702002478	34
Block: 290414702002479	14
Block: 290414702002480	9
Block: 290414702002481	0
Block: 290414702002482	20
Block: 290414702002483	24
Block: 290414702002484	0
Block: 290414702002485	0
Block: 290414702002486	32
Block: 290414702002487	0
Block: 290414702002488	0
Block: 290414702002489	0
Block: 290414702002490	0
Block: 290414703001080	0
Block: 290414703001081	0
Block: 290414703001085	0
Block: 290414703001087	0
Block: 290414703001088	0
Block: 290414703001089	0
Block: 290414703001090	0
Block: 290414703001094	0
Block: 290414703001095	0
Block: 290414703001096	0
Block: 290414703001097	0
Block: 290414703001098	0
Block: 290414703001114	0
Block: 290414703001182	0
Block: 290414703001183	0
Block: 290414703001184	0
Block: 290414703001185	0
Block: 290414703001186	0
Block: 290414703001254	0
Block: 290414703001255	0
Block: 290414703001257	0

VTD Keytesville Subtotal **807**

VTD: Mendon 489

VTD: Musselfork 344

Plan: House Apportionment Plan

Administrator:

Type: House

User:

POPULATION

District 039 (continued)

Chariton MO County (continued)

VTD: Salisbury No. 1	1,178
VTD: Salisbury No. 2	
Block: 290414703003047	23
Block: 290414703003063	0
Block: 290414703003064	14
Block: 290414703003065	23
Block: 290414703003066	0
Block: 290414703003067	0
Block: 290414703003068	0
Block: 290414703003069	0
Block: 290414703003070	2
Block: 290414703003071	20
Block: 290414703003072	0
Block: 290414703003073	15
Block: 290414703003103	0
Block: 290414703003104	0
Block: 290414703004009	27
Block: 290414703004010	36
Block: 290414703004011	31
Block: 290414703004012	81
Block: 290414703004013	6
Block: 290414703004017	13
Block: 290414703004018	2
Block: 290414703004019	8
Block: 290414703004020	22
Block: 290414703004021	16
Block: 290414703004022	7
Block: 290414703004023	5
Block: 290414703004024	3
Block: 290414703004025	24
Block: 290414703004026	0
Block: 290414703004027	0
Block: 290414703004028	21
Block: 290414703004029	14
Block: 290414703004030	9
Block: 290414703004031	7
Block: 290414703004032	8
Block: 290414703004033	3
Block: 290414703004034	15
Block: 290414703004042	0
Block: 290414703004043	0
Block: 290414703004049	12
Block: 290414703004050	21
Block: 290414703004053	3
Block: 290414703004055	0
Block: 290414703004056	0
Block: 290414703004058	82
Block: 290414703004059	13
Block: 290414703004060	3

Plan: House Apportionment Plan

Administrator:

Type: House

User:

POPULATION

District 039 (continued)

Chariton MO County (continued)

Block: 290414703004061	12
Block: 290414703004062	47
Block: 290414703004069	26
Block: 290414703004070	12
Block: 290414703004071	34
Block: 290414703004072	48

VTD Salisbury No. 2 Subtotal **768**

VTD: Wayland 315

VTD: Yellow Creek 369

Chariton MO County Subtotal **5,901**

Ray MO County

VTD: Camden 476

VTD: Elkhorn 733

VTD: Elmira

Block: 291770800002004	26
Block: 291770800002005	0
Block: 291770800002006	16
Block: 291770800002007	17
Block: 291770800002008	10
Block: 291770800002009	13
Block: 291770800002030	0
Block: 291770800002031	0
Block: 291770800002047	43
Block: 291770800002048	2
Block: 291770800002049	0
Block: 291770800002050	0
Block: 291770800002052	46
Block: 291770800002053	1
Block: 291770800002062	0
Block: 291770800002079	0
Block: 291770800002082	0
Block: 291770800002083	2
Block: 291770800002084	21
Block: 291770800002085	92
Block: 291770800002086	0
Block: 291770800002087	0
Block: 291770800002116	0
Block: 291770800002117	0
Block: 291770800002118	33
Block: 291770800002119	17
Block: 291770800002126	6

VTD Elmira Subtotal **345**

VTD: Excelsior Springs 637

VTD: Hardin 1,056

VTD: Henrietta 414

VTD: Homestead Village 1,198

VTD: Knox 930

VTD: Lawson

Plan: House Apportionment Plan

Administrator:

Type: House

User:

POPULATION

District 039 (continued)

Ray MO County (continued)

Block: 291770800001008	0
Block: 291770800001009	3
Block: 291770800001011	0
Block: 291770800001049	3
Block: 291770800001050	18
Block: 291770800001051	6
Block: 291770800001052	6
Block: 291770800001053	12
Block: 291770800001055	21
Block: 291770800002068	2
Block: 291770800002069	12
Block: 291770800002070	2
Block: 291770800002072	0
Block: 291770800002073	2
Block: 291770800002074	0
Block: 291770800002075	0
Block: 291770800002077	8
Block: 291770800002078	0
Block: 291770800002091	0
Block: 291770800002092	0
Block: 291770800002093	21
Block: 291770800002094	1
Block: 291770800002101	24
Block: 291770800002102	3
Block: 291770800002111	8
Block: 291770800002112	0
Block: 291770800002113	0
Block: 291770800002114	6
Block: 291770800002115	17
Block: 291770800002120	0
Block: 291770800002121	32
Block: 291770800002122	2
Block: 291770800002125	24
Block: 291770800002131	104
Block: 291770800002132	33
Block: 291770800002138	3
Block: 291770800003002	85
Block: 291770800003003	0
Block: 291770800003004	101
Block: 291770800003005	53
Block: 291770800003010	0
Block: 291770800003011	94
Block: 291770800003012	0
Block: 291770800003013	0
Block: 291770800003014	48
Block: 291770800003015	79
Block: 291770800003017	37
Block: 291770800003018	0
Block: 291770800003023	0

Plan: House Apportionment Plan

Administrator:

Type: House

User:

POPULATION

District 039 (continued)

Ray MO County (continued)

Block: 291770800003024	159
Block: 291770800003025	0
Block: 291770800003026	39
Block: 291770800003031	0
Block: 291770800003045	0
Block: 291770800003046	18

VTD Lawson Subtotal **1,086**

VTD: Millville 415

VTD: Orrick 1,985

VTD: Rayville 878

VTD: Stet 302

VTD: Ward 1 2,257

VTD: Ward 2 2,324

VTD: Ward 3 1,692

VTD: Ward 4 1,596

VTD: Wood Heights 1,784

Ray MO County Subtotal **20,108**

District 039 Subtotal **35,304**

District 040

Lincoln MO County

VTD: Elsberry Rural

Block: 291138101002000 0

Block: 291138101002001 0

Block: 291138101002002 0

Block: 291138101002003 0

Block: 291138101002004 10

Block: 291138101002005 0

Block: 291138101002006 40

Block: 291138101002007 0

Block: 291138101002008 0

Block: 291138101002009 0

Block: 291138101002010 0

Block: 291138101002011 0

Block: 291138101002012 0

Block: 291138101002014 9

Block: 291138101002017 0

Block: 291138101002018 0

Block: 291138101002019 7

Block: 291138101002021 5

Block: 291138101002022 0

Block: 291138101002023 13

Block: 291138101002024 3

Block: 291138101002025 2

Block: 291138101002026 0

Block: 291138101002027 4

Block: 291138101002040 0

Block: 291138101002044 19

Block: 291138101002045 0

Block: 291138101002067 2

Plan: House Apportionment Plan

Administrator:

Type: House

User:

POPULATION

District 040 (continued)

Lincoln MO County (continued)

Block: 291138101002145	0
Block: 291138101002146	0
Block: 291138101002147	0
Block: 291138101002149	0
Block: 291138101002150	0

VTD Elsberry Rural Subtotal **114**

VTD: Louisville

Block: 291138102024011	13
Block: 291138102024012	7
Block: 291138102024013	2
Block: 291138102024014	0
Block: 291138102024015	0
Block: 291138102024016	5
Block: 291138102024017	7
Block: 291138102024018	7
Block: 291138102024019	8
Block: 291138102024020	0
Block: 291138102024021	0
Block: 291138102024022	26
Block: 291138102024023	11
Block: 291138102024024	0
Block: 291138102024025	13
Block: 291138102024026	2
Block: 291138102024027	2
Block: 291138102024041	10
Block: 291138102024042	0

VTD Louisville Subtotal **113**

VTD: New Hope

Block: 291138101002028	11
Block: 291138101002029	86
Block: 291138101002030	20
Block: 291138101002148	0

VTD New Hope Subtotal **117**

VTD: Whiteside

Block: 291138102023000	3
Block: 291138102023001	14
Block: 291138102023002	0
Block: 291138102023003	26
Block: 291138102023005	0
Block: 291138102023006	0
Block: 291138102023007	0
Block: 291138102023017	51
Block: 291138102023018	2
Block: 291138102023019	0
Block: 291138102023020	0
Block: 291138102024000	19
Block: 291138102024001	0
Block: 291138102024002	12
Block: 291138102024003	59

Plan: House Apportionment Plan

Administrator:

Type: House

User:

POPULATION

District 040 (continued)

Lincoln MO County (continued)

Block: 291138102024005	10
Block: 291138102024006	0
Block: 291138102024008	6
Block: 291138102024009	14
Block: 291138102024010	0
Block: 291138102024047	0
Block: 291138102024142	0

VTD Whiteside Subtotal **216**

Lincoln MO County Subtotal **560**

Monroe MO County

VTD: Duncans Bridge 7 & 8/Madison 10 & 11

Block: 291379603001027	0
Block: 291379603001033	0
Block: 291379603001035	0
Block: 291379603001036	1
Block: 291379603001037	0
Block: 291379603001038	0
Block: 291379603001039	4
Block: 291379603001040	2
Block: 291379603001041	0
Block: 291379603001083	2
Block: 291379603001084	0
Block: 291379603001086	1
Block: 291379603001087	0
Block: 291379603001088	9
Block: 291379603001089	2
Block: 291379603001090	0
Block: 291379603001091	0
Block: 291379603001092	0
Block: 291379603001093	1
Block: 291379603001094	14
Block: 291379603001095	0
Block: 291379603001096	0
Block: 291379603001097	0
Block: 291379603001098	0
Block: 291379603001099	17
Block: 291379603001100	0
Block: 291379603001101	0
Block: 291379603001102	0
Block: 291379603001103	0
Block: 291379603001104	0
Block: 291379603001105	4
Block: 291379603001106	2
Block: 291379603001107	0
Block: 291379603001108	0
Block: 291379603001109	20
Block: 291379603001110	26
Block: 291379603001111	5

Plan: House Apportionment Plan

Administrator:

Type: House

User:

POPULATION

District 040 (continued)

Monroe MO County (continued)

Block: 291379603001112	0
Block: 291379603001113	3
Block: 291379603001114	2
Block: 291379603001115	4
Block: 291379603001116	18
Block: 291379603001117	0
Block: 291379603001118	0
Block: 291379603001119	0
Block: 291379603001120	0
Block: 291379603001121	0
Block: 291379603001122	0
Block: 291379603001123	0
Block: 291379603001124	0
Block: 291379603001125	0
Block: 291379603001126	10
Block: 291379603001127	3
Block: 291379603001128	1
Block: 291379603001129	3
Block: 291379603001130	0
Block: 291379603001131	2
Block: 291379603001132	0
Block: 291379603001133	0
Block: 291379603001134	1
Block: 291379603001135	0
Block: 291379603001136	14
Block: 291379603001137	0
Block: 291379603001138	2
Block: 291379603001139	8
Block: 291379603001140	0
Block: 291379603001141	0
Block: 291379603001142	0
Block: 291379603001143	0
Block: 291379603001144	0
Block: 291379603001145	0
Block: 291379603001146	0
Block: 291379603001147	0
Block: 291379603001148	1
Block: 291379603001149	0
Block: 291379603001150	2
Block: 291379603001151	0
Block: 291379603001152	5
Block: 291379603001153	2
Block: 291379603001154	0
Block: 291379603001174	7
Block: 291379603001175	0
Block: 291379603001176	0
Block: 291379603001177	0
Block: 291379603001178	8
Block: 291379603001179	0

Plan: House Apportionment Plan

Administrator:

Type: House

User:

POPULATION

District 040 (continued)

Monroe MO County (continued)

Block: 291379603001180	0
Block: 291379603001181	0
Block: 291379603001182	0
Block: 291379603001183	0
Block: 291379603001184	0
Block: 291379603001203	0
Block: 291379603001204	16
Block: 291379603001205	0
Block: 291379603001206	8
Block: 291379603001207	2
Block: 291379603001208	4
Block: 291379603001209	2
Block: 291379603001210	0
Block: 291379603001211	0
Block: 291379603001212	0
Block: 291379603001213	6
Block: 291379603001214	16
Block: 291379603001215	0
Block: 291379603001216	28
Block: 291379603001217	7
Block: 291379603001218	0
Block: 291379603001223	0
Block: 291379603001224	0
Block: 291379603001225	0
Block: 291379603001226	0
Block: 291379603001227	0
Block: 291379603001228	3
Block: 291379603001229	0
Block: 291379603001230	0
Block: 291379603001231	0
Block: 291379603001234	0
Block: 291379603002006	0
Block: 291379603002007	0
Block: 291379603002020	0
Block: 291379603002021	0
Block: 291379603002022	0
Block: 291379603002023	0
Block: 291379603002024	0
Block: 291379603002025	3
Block: 291379603002026	0
Block: 291379603002027	0
Block: 291379603002028	0
Block: 291379603002029	0
Block: 291379603002030	0
Block: 291379603002031	4
Block: 291379603002036	0
Block: 291379603002037	4
Block: 291379603002038	19
Block: 291379603002039	17

Plan: House Apportionment Plan

Administrator:

Type: House

User:

POPULATION

District 040 (continued)

Monroe MO County (continued)

Block: 291379603002040	0
Block: 291379603002041	0
Block: 291379603002042	20
Block: 291379603002043	0
Block: 291379603002044	21
Block: 291379603002045	31
Block: 291379603002046	0
Block: 291379603002047	0
Block: 291379603002048	3
Block: 291379603002049	21
Block: 291379603002050	51
Block: 291379603002051	3
Block: 291379603002052	0
Block: 291379603002053	1
Block: 291379603002054	17
Block: 291379603002055	2
Block: 291379603002056	18
Block: 291379603002057	2
Block: 291379603002058	0
Block: 291379603002059	0
Block: 291379603002060	0
Block: 291379603002061	0
Block: 291379603002062	0
Block: 291379603002063	0
Block: 291379603002064	0
Block: 291379603002065	0
Block: 291379603002066	2
Block: 291379603002067	3
Block: 291379603002068	4
Block: 291379603002069	2
Block: 291379603002070	8
Block: 291379603002071	14
Block: 291379603002072	0
Block: 291379603002073	0
Block: 291379603002074	5
Block: 291379603002075	1
Block: 291379603002076	0
Block: 291379603002077	0
Block: 291379603002078	6
Block: 291379603002079	0
Block: 291379603002080	4
Block: 291379603002081	0
Block: 291379603002085	6
Block: 291379603002086	0
Block: 291379603002087	1
Block: 291379603002088	4
Block: 291379603002089	0
Block: 291379603002090	17
Block: 291379603002091	13

Plan: House Apportionment Plan

Administrator:

Type: House

User:

POPULATION

District 040 (continued)

Monroe MO County (continued)

Block: 291379603002092	6
Block: 291379603002093	34
Block: 291379603002094	8
Block: 291379603002095	16
Block: 291379603002096	4
Block: 291379603002097	23
Block: 291379603002098	5
Block: 291379603002099	6
Block: 291379603002100	8
Block: 291379603002101	5
Block: 291379603002102	10
Block: 291379603002103	11
Block: 291379603002104	9
Block: 291379603002105	32
Block: 291379603002106	9
Block: 291379603002107	11
Block: 291379603002108	2
Block: 291379603002109	0
Block: 291379603002110	0
Block: 291379603002111	1
Block: 291379603002112	15
Block: 291379603002113	10
Block: 291379603002114	0
Block: 291379603002115	0
Block: 291379603002116	15
Block: 291379603002117	13
Block: 291379603002118	7
Block: 291379603002119	6
Block: 291379603002120	13
Block: 291379603002121	25
Block: 291379603002122	0
Block: 291379603002123	0
Block: 291379603002124	0
Block: 291379603002125	0
Block: 291379603002126	0
Block: 291379603002127	0
Block: 291379603002128	9
Block: 291379603002129	6
Block: 291379603002130	9
Block: 291379603002131	11
Block: 291379603002132	10
Block: 291379603002133	11
Block: 291379603002134	4
Block: 291379603002135	0
Block: 291379603002136	2
Block: 291379603002137	9
Block: 291379603002138	11
Block: 291379603002139	15
Block: 291379603002140	14

Plan: House Apportionment Plan

Administrator:

Type: House

User:

POPULATION

District 040 (continued)

Monroe MO County (continued)

Block: 291379603002141	13
Block: 291379603002142	6
Block: 291379603002143	4
Block: 291379603002144	3
Block: 291379603002145	11
Block: 291379603002146	11
Block: 291379603002147	12
Block: 291379603002148	0
Block: 291379603002149	0
Block: 291379603002177	0
Block: 291379603002180	0
Block: 291379603002181	2
Block: 291379603002182	3
Block: 291379603002183	0
Block: 291379603003017	2
Block: 291379603003032	7
Block: 291379603003034	5
Block: 291379603003035	2
Block: 291379603003036	0
Block: 291379603003037	0
Block: 291379603003038	10
Block: 291379603003039	10
Block: 291379603003049	3
Block: 291379603003050	2
Block: 291379603003051	8
Block: 291379603003052	14
Block: 291379603003053	0
Block: 291379603003054	15
Block: 291379603003055	13
Block: 291379603003056	14
Block: 291379603003059	0
Block: 291379603003060	0
Block: 291379603003061	0
Block: 291379603003062	17
Block: 291379603003063	10
Block: 291379603003064	4
Block: 291379603003065	0
Block: 291379603003066	6
Block: 291379603003068	0
Block: 291379603003069	0
Block: 291379603003077	0
Block: 291379603003078	7
Block: 291379603003081	3
Block: 291379603003082	1
Block: 291379603003110	0
Block: 291379603003112	0
Block: 291379603003226	0
Block: 291379603003229	3
Block: 291379603003230	2

Plan: House Apportionment Plan

Administrator:

Type: House

User:

POPULATION

District 040 (continued)

Monroe MO County (continued)

Block: 291379603003231	0
Block: 291379603003232	4
Block: 291379603003233	0
Block: 291379603003234	0

VTD Duncans Bridge 7 & 8/Madison 10 & 11 Subtotal	1,267
--	--------------

VTD: Granville 6/Paris 14 & 15

Block: 291379602001124	1
Block: 291379602001125	0
Block: 291379602001139	7
Block: 291379602001140	0
Block: 291379602001141	0
Block: 291379602001142	0
Block: 291379602001143	4
Block: 291379602001144	0
Block: 291379602001145	3
Block: 291379602002150	0
Block: 291379602003003	0
Block: 291379602003004	9
Block: 291379602003005	0
Block: 291379602003006	0
Block: 291379602003007	11
Block: 291379602003008	0
Block: 291379602003009	0
Block: 291379602003010	1
Block: 291379602003011	33
Block: 291379602003012	2
Block: 291379602003013	12
Block: 291379602003014	17
Block: 291379602003015	20
Block: 291379602003016	0
Block: 291379602003017	1
Block: 291379602003018	2
Block: 291379602003019	8
Block: 291379602003020	12
Block: 291379602003021	18
Block: 291379602003022	2
Block: 291379602003023	0
Block: 291379602003024	1
Block: 291379602003025	10
Block: 291379602003026	7
Block: 291379602003027	53
Block: 291379602003028	3
Block: 291379602003029	7
Block: 291379602003030	23
Block: 291379602003031	13
Block: 291379602003032	12
Block: 291379602003033	132
Block: 291379602003034	11

Plan: House Apportionment Plan

Administrator:

Type: House

User:

POPULATION

District 040 (continued)

Monroe MO County (continued)

Block: 291379602003035	10
Block: 291379602003036	2
Block: 291379602003039	51
Block: 291379602003044	8
Block: 291379602003045	7
Block: 291379602003046	9
Block: 291379602003047	3
Block: 291379602003048	10
Block: 291379602003049	50
Block: 291379602003050	17
Block: 291379602003051	13
Block: 291379602003052	15
Block: 291379602003053	0
Block: 291379602003054	0
Block: 291379602003055	19
Block: 291379602003056	0
Block: 291379602003057	13
Block: 291379602003058	3
Block: 291379602003059	12
Block: 291379602003060	6
Block: 291379602003061	5
Block: 291379602003062	15
Block: 291379602003063	0
Block: 291379602003064	0
Block: 291379602003065	1
Block: 291379602004012	0
Block: 291379602004013	0
Block: 291379602004014	2
Block: 291379602004015	0
Block: 291379602004016	6
Block: 291379602004017	3
Block: 291379602004018	0
Block: 291379602004019	4
Block: 291379602004020	0
Block: 291379602004021	0
Block: 291379602004022	4
Block: 291379602004023	0
Block: 291379602004024	11
Block: 291379602004025	25
Block: 291379602004026	3
Block: 291379602004027	2
Block: 291379602004028	0
Block: 291379602004029	10
Block: 291379602004030	8
Block: 291379602004031	2
Block: 291379602004032	1
Block: 291379602004033	6
Block: 291379602004034	5
Block: 291379602004035	17

Plan: House Apportionment Plan

Administrator:

Type: House

User:

POPULATION

District 040 (continued)

Monroe MO County (continued)

Block: 291379602004036	17
Block: 291379602004039	16
Block: 291379602004040	9
Block: 291379602004041	2
Block: 291379602004042	6
Block: 291379602004043	0
Block: 291379602004044	20
Block: 291379602004045	0
Block: 291379602004046	0
Block: 291379602004047	0
Block: 291379602004048	14
Block: 291379602004049	0
Block: 291379602004050	0
Block: 291379602004051	15
Block: 291379602004052	21
Block: 291379602004053	6
Block: 291379602004054	2
Block: 291379602004055	11
Block: 291379602004056	12
Block: 291379602004057	28
Block: 291379602004058	13
Block: 291379602004059	31
Block: 291379602004060	9
Block: 291379602004061	18
Block: 291379602004062	120
Block: 291379602004063	0
Block: 291379602004064	8
Block: 291379602004065	35
Block: 291379602004066	9
Block: 291379602004068	0
Block: 291379603001042	0
Block: 291379603001043	5
Block: 291379603001044	0
Block: 291379603001053	0
Block: 291379603001055	0
Block: 291379603001057	11
Block: 291379603001058	0
Block: 291379603001059	0
Block: 291379603001060	0
Block: 291379603001061	4
Block: 291379603001062	5
Block: 291379603001063	0
Block: 291379603001064	3
Block: 291379603001065	28
Block: 291379603001066	0
Block: 291379603001067	0
Block: 291379603001068	0
Block: 291379603001069	4
Block: 291379603001070	4

Plan: House Apportionment Plan

Administrator:

Type: House

User:

POPULATION

District 040 (continued)

Monroe MO County (continued)

Block: 291379603001071	0
Block: 291379603001072	0
Block: 291379603001073	0
Block: 291379603001074	4
Block: 291379603001075	0
Block: 291379603001076	2
Block: 291379603001077	0
Block: 291379603001078	0
Block: 291379603001079	2
Block: 291379603001080	0
Block: 291379603001081	0
Block: 291379603001082	9
Block: 291379603001085	0
Block: 291379603001155	0
Block: 291379603001156	14
Block: 291379603001157	6
Block: 291379603001158	0
Block: 291379603001159	5
Block: 291379603001160	0
Block: 291379603001161	2
Block: 291379603001162	1
Block: 291379603001163	9
Block: 291379603001164	0
Block: 291379603001165	5
Block: 291379603001166	0
Block: 291379603001167	4
Block: 291379603001168	2
Block: 291379603001169	0
Block: 291379603001170	4
Block: 291379603001171	0
Block: 291379603001172	5
Block: 291379603001173	5
Block: 291379603001185	0
Block: 291379603001186	5
Block: 291379603001187	0
Block: 291379603001188	0
Block: 291379603001189	0
Block: 291379603001190	0
Block: 291379603001191	5
Block: 291379603001192	5
Block: 291379603001193	2
Block: 291379603001194	2
Block: 291379603001197	0
Block: 291379603001198	0
Block: 291379603001219	0
Block: 291379603001221	2
Block: 291379603001222	0
Block: 291379603001232	0

VTD Granville 6/Paris 14 & 15 Subtotal

1,399

Plan: House Apportionment Plan

Administrator:

Type: House

User:

POPULATION

District 040 (continued)

Monroe MO County (continued)

VTD: Holiday 9 316

VTD: Monroe City 1, 2, & 3/Indian Creek 4

Block: 291379601003013	2
Block: 291379601003015	1
Block: 291379601003042	29
Block: 291379601003043	19
Block: 291379601003044	0
Block: 291379601003045	0
Block: 291379601003046	0
Block: 291379601003047	3
Block: 291379601003048	0
Block: 291379601003049	12
Block: 291379601003050	7
Block: 291379601003051	0
Block: 291379601003052	2
Block: 291379601003053	10
Block: 291379601003054	9
Block: 291379601003055	0
Block: 291379601003056	0
Block: 291379601003057	6
Block: 291379601003058	42
Block: 291379601003059	0
Block: 291379601003060	2
Block: 291379601003061	0
Block: 291379601003062	3
Block: 291379601003063	0
Block: 291379601003064	37
Block: 291379601003065	0
Block: 291379601003066	0
Block: 291379601003067	0
Block: 291379601003068	8
Block: 291379601003069	24
Block: 291379601003070	2
Block: 291379601003071	0
Block: 291379601003072	10
Block: 291379601003073	0
Block: 291379601003074	5
Block: 291379601003075	0
Block: 291379601003076	0
Block: 291379601003077	11
Block: 291379601003078	0
Block: 291379601003079	23
Block: 291379601003080	0
Block: 291379601003081	12
Block: 291379601003082	0
Block: 291379601003083	0
Block: 291379601003084	0
Block: 291379601003085	1

Plan: House Apportionment Plan

Administrator:

Type: House

User:

POPULATION

District 040 (continued)

Monroe MO County (continued)

Block: 291379601003086	0
Block: 291379601003087	0
Block: 291379601003088	0
Block: 291379601003089	0
Block: 291379601003090	0
Block: 291379601003092	1
Block: 291379601003094	6
Block: 291379601003095	0
Block: 291379601003096	0
Block: 291379601003097	3
Block: 291379601003098	0
Block: 291379601003099	0
Block: 291379601003158	3
Block: 291379601003165	5
Block: 291379601003166	2
Block: 291379601003167	4
Block: 291379601003168	0
Block: 291379601003169	0
Block: 291379601003170	0
Block: 291379601003171	9
Block: 291379601003172	0
Block: 291379601003173	24
Block: 291379601003174	6
Block: 291379601003175	2
Block: 291379601003176	0
Block: 291379601003177	0
Block: 291379601003178	0
Block: 291379601003179	0
Block: 291379601003180	0
Block: 291379601003181	0
Block: 291379601003182	15
Block: 291379601003183	0
Block: 291379601003184	4
Block: 291379601003185	0
Block: 291379601003186	0
Block: 291379601003193	0
Block: 291379601003194	0
Block: 291379601003195	0
Block: 291379601003201	0
Block: 291379601003210	0
Block: 291379601003211	0
Block: 291379601003212	0
Block: 291379601003213	0
Block: 291379601003214	0
Block: 291379601003215	0

VTD Monroe City 1, 2, & 3/Indian Creek **364**

4 Subtotal

VTD: North Fork 5/Florida 18/Stoutsville

19

Plan: House Apportionment Plan

Administrator:

Type: House

User:

POPULATION

District 040 (continued)

Monroe MO County (continued)

Block: 291379601003093	7
Block: 291379601003100	0
Block: 291379601003101	1
Block: 291379601003102	9
Block: 291379601003103	5
Block: 291379601003104	7
Block: 291379601003105	11
Block: 291379601003106	0
Block: 291379601003107	0
Block: 291379601003108	0
Block: 291379601003109	0
Block: 291379601003110	0
Block: 291379601003111	0
Block: 291379601003112	0
Block: 291379601003113	0
Block: 291379601003114	0
Block: 291379601003115	0
Block: 291379601003116	0
Block: 291379601003117	6
Block: 291379601003118	0
Block: 291379601003119	2
Block: 291379601003120	0
Block: 291379601003121	0
Block: 291379601003122	0
Block: 291379601003123	2
Block: 291379601003124	9
Block: 291379601003125	0
Block: 291379601003126	0
Block: 291379601003127	0
Block: 291379601003128	0
Block: 291379601003129	0
Block: 291379601003130	10
Block: 291379601003131	0
Block: 291379601003132	0
Block: 291379601003133	0
Block: 291379601003134	4
Block: 291379601003135	13
Block: 291379601003136	0
Block: 291379601003137	0
Block: 291379601003138	0
Block: 291379601003139	0
Block: 291379601003140	0
Block: 291379601003141	33
Block: 291379601003142	0
Block: 291379601003143	0
Block: 291379601003144	0
Block: 291379601003145	2
Block: 291379601003146	0
Block: 291379601003147	0

Plan: House Apportionment Plan

Administrator:

Type: House

User:

POPULATION

District 040 (continued)

Monroe MO County (continued)

Block: 291379601003148	0
Block: 291379601003149	7
Block: 291379601003150	0
Block: 291379601003151	7
Block: 291379601003152	6
Block: 291379601003153	0
Block: 291379601003154	0
Block: 291379601003155	0
Block: 291379601003156	0
Block: 291379601003157	0
Block: 291379601003159	0
Block: 291379601003160	0
Block: 291379601003161	0
Block: 291379601003162	0
Block: 291379601003163	7
Block: 291379601003164	0
Block: 291379601003187	2
Block: 291379601003188	0
Block: 291379601003189	0
Block: 291379601003190	0
Block: 291379601003191	0
Block: 291379601003192	0
Block: 291379601003196	0
Block: 291379601003197	0
Block: 291379601003198	0
Block: 291379601003199	0
Block: 291379601003200	0
Block: 291379601003202	0
Block: 291379601003203	0
Block: 291379601003204	0
Block: 291379601003205	0
Block: 291379601003206	0
Block: 291379601003207	0
Block: 291379601003208	0
Block: 291379601003209	0
Block: 291379601003216	0
Block: 291379601003217	0
Block: 291379601003218	0
Block: 291379601003219	0
Block: 291379601003220	0
Block: 291379601003221	0
Block: 291379601003222	0
Block: 291379601003223	0
Block: 291379601003224	0
Block: 291379601003225	0
Block: 291379601003226	0
Block: 291379601003227	0
Block: 291379601003228	0
Block: 291379601003229	0

Plan: House Apportionment Plan

Administrator:

Type: House

User:

POPULATION

District 040 (continued)

Monroe MO County (continued)

Block: 291379601003230	0
Block: 291379601003231	0
Block: 291379601003232	0
Block: 291379601003233	0
Block: 291379601003234	0
Block: 291379601003235	0
Block: 291379601003236	0
Block: 291379601003237	0
Block: 291379601003238	0
Block: 291379601003239	0
Block: 291379601003240	0
Block: 291379601003241	0
Block: 291379601003242	0
Block: 291379601003243	0
Block: 291379601003244	0
Block: 291379601003245	0
Block: 291379601003246	0
Block: 291379601003247	0
Block: 291379601003248	0
Block: 291379601003249	0
Block: 291379601003250	0
Block: 291379601003251	0
Block: 291379601003252	0
Block: 291379601003253	0
Block: 291379601003254	0
Block: 291379601003255	0
Block: 291379601003256	0
Block: 291379601003257	0
Block: 291379601003258	0
Block: 291379601003259	19
Block: 291379601003260	0
Block: 291379601003261	0
Block: 291379601003262	5
Block: 291379601003263	0
Block: 291379601003264	0
Block: 291379601003265	0
Block: 291379601003270	21
Block: 291379601003271	0
Block: 291379601003272	0
Block: 291379601003273	0
Block: 291379601003274	0
Block: 291379601003275	0
Block: 291379601003276	0
Block: 291379601003277	0
Block: 291379601003278	0
Block: 291379601003279	0
Block: 291379601003280	0
Block: 291379601003281	0
Block: 291379601003282	5

Plan: House Apportionment Plan

Administrator:

Type: House

User:

POPULATION

District 040 (continued)

Monroe MO County (continued)

Block: 291379601003283	0
Block: 291379601003284	0
Block: 291379601003285	0
Block: 291379601003286	0
Block: 291379601003287	0
Block: 291379601003288	0
Block: 291379601003289	0
Block: 291379601003290	0
Block: 291379601003291	0
Block: 291379601003292	0
Block: 291379601003293	0
Block: 291379601003295	0
Block: 291379601003296	0
Block: 291379601003306	0
Block: 291379601003307	13
Block: 291379601003308	0
Block: 291379601003309	0
Block: 291379601003310	0
Block: 291379601003311	0
Block: 291379601003312	0
Block: 291379601003313	0
Block: 291379601003314	0
Block: 291379601003315	0
Block: 291379601003316	0
Block: 291379601003317	0
Block: 291379601003318	0
Block: 291379601003319	0
Block: 291379601003320	0
Block: 291379601003321	0
Block: 291379601003322	0
Block: 291379601003323	0
Block: 291379601003324	0
Block: 291379601003325	0
Block: 291379601003326	9
Block: 291379601003327	0
Block: 291379601003328	0
Block: 291379601003329	0
Block: 291379601003330	0
Block: 291379601003331	0
Block: 291379601003332	0
Block: 291379601003333	0
Block: 291379601003334	0
Block: 291379601003335	0
Block: 291379601003336	0
Block: 291379601003337	0
Block: 291379601003338	0
Block: 291379601003339	0
Block: 291379601003340	0
Block: 291379601003341	0

Plan: House Apportionment Plan

Administrator:

Type: House

User:

POPULATION

District 040 (continued)

Monroe MO County (continued)

Block: 291379601003342	0
Block: 291379601003343	0
Block: 291379601003344	0
Block: 291379601003345	0
Block: 291379601003346	0
Block: 291379601003347	0
Block: 291379601003348	0
Block: 291379601003349	0
Block: 291379601003350	0
Block: 291379601003351	0
Block: 291379601003352	2
Block: 291379601003353	0
Block: 291379601003354	0
Block: 291379601003355	0
Block: 291379601003356	0
Block: 291379601003357	0
Block: 291379601003358	0
Block: 291379601003359	0
Block: 291379601003360	0
Block: 291379601003361	0
Block: 291379601003362	0
Block: 291379601003363	0
Block: 291379601003364	0
Block: 291379601003365	5
Block: 291379601003366	0
Block: 291379601003367	2
Block: 291379601003368	5
Block: 291379601003369	3
Block: 291379601003370	0
Block: 291379601003371	2
Block: 291379601003372	0
Block: 291379601003373	0
Block: 291379601003374	0
Block: 291379601003375	0
Block: 291379601003376	0
Block: 291379601003377	2
Block: 291379601003378	5
Block: 291379601003379	3
Block: 291379601003380	0
Block: 291379601003381	0
Block: 291379601003382	1
Block: 291379601003383	0
Block: 291379601003384	0
Block: 291379601003393	0
Block: 291379601003394	0
Block: 291379601003395	0
Block: 291379601003396	0
Block: 291379601003397	0
Block: 291379601003398	0

Plan: House Apportionment Plan

Administrator:

Type: House

User:

POPULATION

District 040 (continued)

Monroe MO County (continued)

Block: 291379601003399	0
Block: 291379601003400	0
Block: 291379601003401	0
Block: 291379601003402	3
Block: 291379601003403	6
Block: 291379601003404	0
Block: 291379601003405	0
Block: 291379601003406	0
Block: 291379601003409	0
Block: 291379601003414	0
Block: 291379601003415	0
Block: 291379601003416	0
Block: 291379601003417	0
Block: 291379601003418	0
Block: 291379601003419	0
Block: 291379601003420	0
Block: 291379601004000	18
Block: 291379601004001	1
Block: 291379601004002	10
Block: 291379601004003	3
Block: 291379601004004	12
Block: 291379601004005	2
Block: 291379601004006	0
Block: 291379601004007	2
Block: 291379601004008	11
Block: 291379601004009	0
Block: 291379601004010	0
Block: 291379601004011	0
Block: 291379601004012	0
Block: 291379601004013	0
Block: 291379601004014	0
Block: 291379601004015	0
Block: 291379601004016	0
Block: 291379601004017	0
Block: 291379601004018	0
Block: 291379601004019	11
Block: 291379601004020	0
Block: 291379601004021	0
Block: 291379601004022	0
Block: 291379601004023	0
Block: 291379601004024	1
Block: 291379601004025	0
Block: 291379601004026	0
Block: 291379601004029	0
Block: 291379601004030	0
Block: 291379601004031	0
Block: 291379601004032	0
Block: 291379601004041	6
Block: 291379601004042	0

Plan: House Apportionment Plan

Administrator:

Type: House

User:

POPULATION

District 040 (continued)

Monroe MO County (continued)

Block: 291379601004095	17
Block: 291379601004096	2
Block: 291379601004097	10
Block: 291379601004098	0
Block: 291379601004174	7
Block: 291379601004180	3
Block: 291379602001030	12
Block: 291379602001031	1
Block: 291379602001032	0
Block: 291379602001033	6
Block: 291379602001034	0
Block: 291379602001035	0
Block: 291379602001036	0
Block: 291379602001037	4
Block: 291379602001042	0
Block: 291379602001043	0
Block: 291379602001044	0
Block: 291379602001054	0
Block: 291379602001055	6
Block: 291379602001056	0
Block: 291379602001057	0
Block: 291379602001058	5
Block: 291379602001059	12
Block: 291379602001060	4
Block: 291379602001061	0
Block: 291379602001062	0
Block: 291379602001063	0
Block: 291379602001064	0
Block: 291379602001065	2
Block: 291379602001066	0
Block: 291379602001067	0
Block: 291379602001068	0
Block: 291379602001069	2
Block: 291379602001070	0
Block: 291379602001071	0
Block: 291379602001072	2
Block: 291379602001073	0
Block: 291379602001074	2
Block: 291379602001075	0
Block: 291379602001076	0
Block: 291379602001077	12
Block: 291379602001078	0
Block: 291379602001080	1
Block: 291379602001081	8
Block: 291379602001082	0
Block: 291379602001083	0
Block: 291379602001084	0
Block: 291379602001085	0
Block: 291379602001086	0

Plan: House Apportionment Plan

Administrator:

Type: House

User:

POPULATION

District 040 (continued)

Monroe MO County (continued)

Block: 291379602001087	0
Block: 291379602001092	3
Block: 291379602001093	0
Block: 291379602001094	0
Block: 291379602001095	7
Block: 291379602001096	0
Block: 291379602001097	8
Block: 291379602001098	3
Block: 291379602001099	0
Block: 291379602001100	5
Block: 291379602001106	0
Block: 291379602001113	0
Block: 291379602001114	0
Block: 291379602001115	0
Block: 291379602001183	0
Block: 291379602001184	0
Block: 291379602001185	0
Block: 291379602001186	0
Block: 291379602001187	1
Block: 291379602001188	0
Block: 291379602001189	0
Block: 291379602001190	0
Block: 291379602001191	0
Block: 291379602001192	9
Block: 291379602001193	9
Block: 291379602001194	0
Block: 291379602001195	0
Block: 291379602001196	3
Block: 291379602001197	0
Block: 291379602001198	0
Block: 291379602001199	0
Block: 291379602001200	0
Block: 291379602001201	0
Block: 291379602001202	0
Block: 291379602001207	0
Block: 291379602001208	0
Block: 291379602001224	25
Block: 291379602001225	0
Block: 291379602001226	0
Block: 291379602001227	0
Block: 291379602001228	0
Block: 291379602001229	0
Block: 291379602001230	0
Block: 291379602001231	0
Block: 291379602001232	0
Block: 291379602001233	0
Block: 291379602001234	0
Block: 291379602001295	0
Block: 291379602001297	7

Plan: House Apportionment Plan

Administrator:

Type: House

User:

POPULATION

District 040 (continued)

Monroe MO County (continued)

Block: 291379602001298	0
Block: 291379602001302	0
Block: 291379602001304	0
Block: 291379602001305	0
Block: 291379602001307	0
Block: 291379602001310	0

VTD North Fork 5/Florida 18/Stoutsville 536
19 Subtotal

VTD: Paris Rural 16	1,205
VTD: Santa Fe 17	449
VTD: Union 12 & 13	839

Monroe MO County Subtotal 6,375

Pike MO County 18,516

Ralls MO County 10,167

District 040 Subtotal 35,618

District 041

Lincoln MO County

VTD: Birkhead

Block: 291138103011043	0
Block: 291138103011044	0
Block: 291138103011073	0
Block: 291138103011074	0
Block: 291138103011076	0
Block: 291138103011077	10
Block: 291138103011078	0
Block: 291138103041056	0
Block: 291138103041058	389
Block: 291138103041059	14
Block: 291138103041060	4
Block: 291138103041061	0
Block: 291138103041062	40
Block: 291138103041063	0
Block: 291138103041064	68
Block: 291138103041065	0
Block: 291138103041066	20
Block: 291138103041067	0
Block: 291138103041068	5
Block: 291138103041069	0
Block: 291138103041087	0
Block: 291138103041178	0
Block: 291138103043041	0
Block: 291138103043042	0
Block: 291138103043043	102
Block: 291138103043044	0
Block: 291138103043045	5
Block: 291138103043046	6
Block: 291138103043098	127
Block: 291138103043099	35

Plan: House Apportionment Plan

Administrator:

Type: House

User:

POPULATION

District 041 (continued)

Lincoln MO County (continued)

Block: 291138103043100 0

Block: 291138103043101 16

VTD Birkhead Subtotal 841

VTD: Briscoe 1,641

VTD: Brussels 3,425

VTD: Elsberry City 1,906

VTD: Elsberry Rural

Block: 291138101001000 0

Block: 291138101001001 0

Block: 291138101001002 0

Block: 291138101001003 0

Block: 291138101001004 0

Block: 291138101001005 0

Block: 291138101001006 20

Block: 291138101001007 0

Block: 291138101001008 0

Block: 291138101001009 0

Block: 291138101001010 0

Block: 291138101001011 0

Block: 291138101001012 266

Block: 291138101001013 32

Block: 291138101001014 28

Block: 291138101001015 3

Block: 291138101001016 1

Block: 291138101001017 2

Block: 291138101001018 92

Block: 291138101001019 0

Block: 291138101001095 6

Block: 291138101001096 23

Block: 291138101001097 0

Block: 291138101001098 0

Block: 291138101001099 65

Block: 291138101001100 0

Block: 291138101001101 0

Block: 291138101001102 0

Block: 291138101001103 0

Block: 291138101001104 0

Block: 291138101001105 0

Block: 291138101001106 9

Block: 291138101001107 0

Block: 291138101001108 0

Block: 291138101001109 45

Block: 291138101001110 0

Block: 291138101001111 0

Block: 291138101001112 0

Block: 291138101001113 0

Block: 291138101001114 0

Block: 291138101001115 16

Block: 291138101001116 0

Plan: House Apportionment Plan

Administrator:

Type: House

User:

POPULATION

District 041 (continued)

Lincoln MO County (continued)

Block: 291138101001117	0
Block: 291138101001118	0
Block: 291138101001119	0
Block: 291138101001120	0
Block: 291138101001121	0
Block: 291138101001122	0
Block: 291138101001123	28
Block: 291138101001124	7
Block: 291138101001125	0
Block: 291138101001126	0
Block: 291138101001127	0
Block: 291138101001128	0
Block: 291138101001129	0
Block: 291138101001130	0
Block: 291138101001131	0
Block: 291138101001132	0
Block: 291138101001134	8
Block: 291138101001137	0
Block: 291138101002013	0
Block: 291138101002015	0
Block: 291138101002016	0
Block: 291138101002020	0
Block: 291138101002046	7
Block: 291138101002047	0
Block: 291138101002048	3
Block: 291138101002049	38
Block: 291138101002050	0
Block: 291138101002054	0
Block: 291138101002055	265
Block: 291138101002056	0
Block: 291138101002058	15
Block: 291138101002060	0
Block: 291138101002061	2
Block: 291138101002062	3
Block: 291138101002063	0
Block: 291138101002064	0
Block: 291138101002065	17
Block: 291138101002066	0
Block: 291138101002069	0
Block: 291138101002070	26
Block: 291138101002073	1
Block: 291138101002078	0
Block: 291138101002079	0
Block: 291138101002083	0
Block: 291138101002086	0
Block: 291138101002102	0
Block: 291138101002103	0
Block: 291138101002104	0
Block: 291138101002105	0

Plan: House Apportionment Plan

Administrator:

Type: House

User:

POPULATION

District 041 (continued)

Lincoln MO County (continued)

Block: 291138101002106	0
Block: 291138101002107	0
Block: 291138101002108	0
Block: 291138101002109	0
Block: 291138101002110	0
Block: 291138101002111	2
Block: 291138101002112	5
Block: 291138101002113	0
Block: 291138101002114	0
Block: 291138101002115	0
Block: 291138101002116	0
Block: 291138101002117	0
Block: 291138101002118	0
Block: 291138101002119	0
Block: 291138101002120	0
Block: 291138101002125	1
Block: 291138101002133	0
Block: 291138101003042	0
Block: 291138101003043	0
Block: 291138101003068	4
Block: 291138101003102	0
Block: 291138104001007	0
Block: 291138104001008	0
Block: 291138104001009	0
Block: 291138104001010	0
Block: 291138104001011	0

VTD Elsberry Rural Subtotal

1,040

VTD: Foley

3,331

VTD: Hawk Point

2,472

VTD: Louisville

Block: 291138102024028	13
Block: 291138102024029	20
Block: 291138102024030	0
Block: 291138102024031	19
Block: 291138102024032	0
Block: 291138102024033	0
Block: 291138102024034	0
Block: 291138102024035	8
Block: 291138102024036	0
Block: 291138102024037	0
Block: 291138102024038	0
Block: 291138102024039	6
Block: 291138102024040	7
Block: 291138102024043	2
Block: 291138102024044	0
Block: 291138102024048	0
Block: 291138102024049	0
Block: 291138102024050	0
Block: 291138102024051	0

Plan: House Apportionment Plan

Administrator:

Type: House

User:

POPULATION

District 041 (continued)

Lincoln MO County (continued)

Block: 291138102024052	0
Block: 291138102024059	19
Block: 291138102024060	0
Block: 291138102024061	4
Block: 291138102024062	77
Block: 291138102024063	2
Block: 291138102024064	0
Block: 291138102024065	25
Block: 291138102024066	0
Block: 291138102024067	0
Block: 291138102024068	11
Block: 291138102024069	0
Block: 291138102024070	0
Block: 291138102024071	0
Block: 291138102024072	0
Block: 291138102024073	0
Block: 291138102024074	25
Block: 291138102024075	1
Block: 291138102024076	10
Block: 291138102024077	0
Block: 291138102024081	0
Block: 291138102024082	0
Block: 291138102024083	2
Block: 291138102024084	2
Block: 291138102024128	9
Block: 291138102024129	14
Block: 291138102024134	14
Block: 291138102024135	7
Block: 291138102024136	0
Block: 291138102024139	0
Block: 291138102024140	0
Block: 291138102024141	2

VTD Louisville Subtotal **299**

VTD: Millwood 918

VTD: Moscow Mills City

Block: 291138103031073	0
Block: 291138103031127	0
Block: 291138103031129	0
Block: 291138103031132	0
Block: 291138103031133	0

VTD Moscow Mills City Subtotal **0**

VTD: Moscow Mills Rural

Block: 291138102012056	0
Block: 291138102012060	0
Block: 291138102012061	0
Block: 291138102012062	112
Block: 291138102012063	0
Block: 291138102012064	0
Block: 291138102012065	0

POPULATION**District 041** (continued)

Lincoln MO County (continued)

Block: 291138102012066	0
Block: 291138102012067	8
Block: 291138102012071	60
Block: 291138102012078	75
Block: 291138102012079	68
Block: 291138102012080	19
Block: 291138102012081	0
Block: 291138102012082	2
Block: 291138102012083	17
Block: 291138102012084	20
Block: 291138102012089	37
Block: 291138102012090	0
Block: 291138102012091	13
Block: 291138102012092	319
Block: 291138102012093	53
Block: 291138102012094	2
Block: 291138102012095	0
Block: 291138102012096	0
Block: 291138102012097	0
Block: 291138102012098	7
Block: 291138102012099	0
Block: 291138102012100	17
Block: 291138102012101	157
Block: 291138102012102	1
Block: 291138102012103	0
Block: 291138102012104	16
Block: 291138102012105	0
Block: 291138102012106	41
Block: 291138102012107	0
Block: 291138102012108	0
Block: 291138102012109	42
Block: 291138102012110	0
Block: 291138102012111	0
Block: 291138102012112	7
Block: 291138102012115	0
Block: 291138102012116	56
Block: 291138102012118	0
Block: 291138102012224	1
Block: 291138102012225	0
Block: 291138102012226	0
Block: 291138102012227	5
Block: 291138102012228	55
Block: 291138102012229	9
Block: 291138102012230	68
Block: 291138102012231	3
Block: 291138102012232	7
Block: 291138102012234	6
Block: 291138102012235	0
Block: 291138103031003	0

POPULATION**District 041 (continued)**

Lincoln MO County (continued)

Block: 291138103031014	0
Block: 291138103031015	2
Block: 291138103031016	0
Block: 291138103031017	0
Block: 291138103031018	41
Block: 291138103031019	0
Block: 291138103031020	29
Block: 291138103031026	60
Block: 291138103031031	6
Block: 291138103031040	0
Block: 291138103031041	33
Block: 291138103031042	0
Block: 291138103031043	0
Block: 291138103031044	10
Block: 291138103031045	0
Block: 291138103031048	5
Block: 291138103031054	0
Block: 291138103031055	46
Block: 291138103031056	5
Block: 291138103031057	0
Block: 291138103031058	127
Block: 291138103031059	0
Block: 291138103031060	87
Block: 291138103031061	2
Block: 291138103031062	0
Block: 291138103031063	141
Block: 291138103031064	0
Block: 291138103031065	2
Block: 291138103031066	2
Block: 291138103031068	0
Block: 291138103031070	3
Block: 291138103031094	7
Block: 291138103031095	658
Block: 291138103031096	6
Block: 291138103031097	0
Block: 291138103031098	0
Block: 291138103031099	0
Block: 291138103031100	23
Block: 291138103031101	147
Block: 291138103031102	33
Block: 291138103031103	0
Block: 291138103031104	0
Block: 291138103031105	132
Block: 291138103031106	0
Block: 291138103031107	5
Block: 291138103031108	2
Block: 291138103031109	35
Block: 291138103031110	177
Block: 291138103031111	0

POPULATION**District 041 (continued)**

Lincoln MO County (continued)

Block: 291138103031112	49
Block: 291138103031113	0
Block: 291138103031114	0
Block: 291138103031115	0
Block: 291138103031116	0
Block: 291138103031117	0
Block: 291138103031118	0
Block: 291138103031126	0
Block: 291138103031128	12
Block: 291138103031134	14
Block: 291138103031137	60
Block: 291138103031138	42
Block: 291138103031141	401
Block: 291138103031142	0
Block: 291138103031143	0
Block: 291138103031144	0
Block: 291138103031145	0
Block: 291138103031146	0
Block: 291138103031147	0
Block: 291138103031148	0
Block: 291138103031149	0
Block: 291138103031150	0
Block: 291138103031151	0
Block: 291138103031152	0
Block: 291138103031153	0
Block: 291138103031154	0
Block: 291138103031155	0
Block: 291138103031156	0
Block: 291138103031157	0
Block: 291138103031158	0
Block: 291138103031159	0
Block: 291138103031160	0
Block: 291138103031161	3
Block: 291138103031162	0
Block: 291138103031164	0
Block: 291138103031165	0
Block: 291138103031170	0
Block: 291138103031171	0
Block: 291138103031172	0
Block: 291138103031174	0
Block: 291138103031175	0
Block: 291138103031178	0
Block: 291138103031179	0
Block: 291138103031180	3
Block: 291138103031181	0
Block: 291138103031182	0
Block: 291138103031183	0
Block: 291138103031184	0
Block: 291138103031185	0

Plan: House Apportionment Plan

Administrator:

Type: House

User:

POPULATION

District 041 (continued)

Lincoln MO County (continued)

Block: 291138103031187	0
Block: 291138103031188	0
Block: 291138103031189	0
Block: 291138103031214	0
Block: 291138103031216	0
Block: 291138103031217	0
Block: 291138103031227	0
Block: 291138103031228	0
Block: 291138103031229	0
Block: 291138103031230	0
Block: 291138103031231	0
Block: 291138103031232	0

VTD Moscow Mills Rural Subtotal

3,713

VTD: New Hope

Block: 291138101001020	46
Block: 291138101001021	18
Block: 291138101001022	0
Block: 291138101001023	5
Block: 291138101001024	1
Block: 291138101001025	0
Block: 291138101001026	2
Block: 291138101001027	8
Block: 291138101001028	88
Block: 291138101001029	0
Block: 291138101001030	0
Block: 291138101001031	193
Block: 291138101001032	2
Block: 291138101001033	0
Block: 291138101001034	0
Block: 291138101001035	0
Block: 291138101001036	12
Block: 291138101001037	98
Block: 291138101001038	0
Block: 291138101001039	5
Block: 291138101001040	0
Block: 291138101001041	0
Block: 291138101001042	94
Block: 291138101001043	2
Block: 291138101001044	5
Block: 291138101001045	0
Block: 291138101001046	0
Block: 291138101001047	0
Block: 291138101001048	10
Block: 291138101001049	0
Block: 291138101001050	0
Block: 291138101001051	30
Block: 291138101001052	0
Block: 291138101001053	0
Block: 291138101001054	0

Plan: House Apportionment Plan

Administrator:

Type: House

User:

POPULATION

District 041 (continued)

Lincoln MO County (continued)

Block: 291138101001055	0
Block: 291138101001056	0
Block: 291138101001057	5
Block: 291138101001058	0
Block: 291138101001059	4
Block: 291138101001060	15
Block: 291138101001061	0
Block: 291138101001062	0
Block: 291138101001063	0
Block: 291138101001064	0
Block: 291138101001065	11
Block: 291138101001066	0
Block: 291138101001067	21
Block: 291138101001068	25
Block: 291138101001069	5
Block: 291138101001070	40
Block: 291138101001071	80
Block: 291138101001072	0
Block: 291138101001073	0
Block: 291138101001074	5
Block: 291138101001075	0
Block: 291138101001076	1
Block: 291138101001077	5
Block: 291138101001078	74
Block: 291138101001079	2
Block: 291138101001080	10
Block: 291138101001081	0
Block: 291138101001082	9
Block: 291138101001083	0
Block: 291138101001084	0
Block: 291138101001085	3
Block: 291138101001086	2
Block: 291138101001087	6
Block: 291138101001088	12
Block: 291138101001089	1
Block: 291138101001090	2
Block: 291138101001091	8
Block: 291138101001092	0
Block: 291138101001093	1
Block: 291138101001094	0
Block: 291138101001133	29
Block: 291138101001136	0
Block: 291138101001138	0
Block: 291138101001139	0
Block: 291138101002031	0
Block: 291138101002032	36
Block: 291138101002033	0
Block: 291138101002034	0
Block: 291138101002035	0

Plan: House Apportionment Plan

Administrator:

Type: House

User:

POPULATION

District 041 (continued)

Lincoln MO County (continued)

Block: 291138101002036	34
Block: 291138101002037	0
Block: 291138101002038	4
Block: 291138101002039	0
Block: 291138101002041	0
Block: 291138101002042	0
Block: 291138101002043	0
Block: 291138101002051	0
Block: 291138101002052	0
Block: 291138101002053	0
Block: 291138101002134	9
Block: 291138101002135	14
Block: 291138101002136	0
Block: 291138101002137	0
Block: 291138101002151	0
Block: 291138103042000	18
Block: 291138103042001	0
Block: 291138103042002	0
Block: 291138103042003	12
Block: 291138103042004	13
Block: 291138103042005	7
Block: 291138103042009	10
Block: 291138103042010	31
Block: 291138103042011	0
Block: 291138103042012	0
Block: 291138103042083	5
Block: 291138103042084	10

VTD New Hope Subtotal **1,198**

VTD: Olney 346

VTD: Silex 819

VTD: Troy No. 1 2,455

VTD: Troy No. 2 2,524

VTD: Troy No. 3 5,589

VTD: Troy Rural

Block: 291138102011000 11

Block: 291138102012000 11

Block: 291138102012001 50

Block: 291138102012002 49

Block: 291138102012003 34

Block: 291138102012004 0

Block: 291138102012005 14

Block: 291138102012006 37

Block: 291138102012007 271

Block: 291138102012008 0

Block: 291138102012009 0

Block: 291138102012010 22

Block: 291138102012011 73

Block: 291138102012012 2

Block: 291138102012013 0

Plan: House Apportionment Plan

Administrator:

Type: House

User:

POPULATION

District 041 (continued)

Lincoln MO County (continued)

Block: 291138102012014	0
Block: 291138102012019	12
Block: 291138102012020	5
Block: 291138102012021	230
Block: 291138102012025	10
Block: 291138102012028	0
Block: 291138102012039	0
Block: 291138102012040	0
Block: 291138102012041	0
Block: 291138102012042	0
Block: 291138102012043	0
Block: 291138102012044	0
Block: 291138102012045	0
Block: 291138102012046	0
Block: 291138102012047	0
Block: 291138102012048	4
Block: 291138102012051	0
Block: 291138102012052	9
Block: 291138102012053	0
Block: 291138102012054	4
Block: 291138102012055	0
Block: 291138102012068	1
Block: 291138102012069	4
Block: 291138102012070	10
Block: 291138102012072	10
Block: 291138102012073	18
Block: 291138102012074	0
Block: 291138102012075	0
Block: 291138102012076	9
Block: 291138102012077	0
Block: 291138102022195	0
Block: 291138102022196	0
Block: 291138102022197	13
Block: 291138102025000	21
Block: 291138102025001	0
Block: 291138102025002	0
Block: 291138102025003	5
Block: 291138102025011	0
Block: 291138102025012	0
Block: 291138102025013	0
Block: 291138102025014	0
Block: 291138102025015	0
Block: 291138102025016	0
Block: 291138102025022	0
Block: 291138102025023	0
Block: 291138102025024	4
Block: 291138102025025	1
Block: 291138102025026	2
Block: 291138102025027	209

POPULATION**District 041 (continued)**

Lincoln MO County (continued)

Block: 291138102025028	0
Block: 291138102025029	13
Block: 291138102025030	39
Block: 291138102025031	0
Block: 291138102025032	2
Block: 291138102025033	5
Block: 291138102025034	0
Block: 291138102025035	0
Block: 291138102025036	0
Block: 291138102025037	0
Block: 291138102025098	0
Block: 291138102025099	17
Block: 291138102025101	0
Block: 291138102025103	8
Block: 291138102025104	18
Block: 291138102025105	3
Block: 291138102025106	20
Block: 291138102025110	0
Block: 291138102025111	0
Block: 291138103011016	338
Block: 291138103011017	11
Block: 291138103011018	0
Block: 291138103011019	0
Block: 291138103011020	8
Block: 291138103011021	12
Block: 291138103011022	0
Block: 291138103011023	0
Block: 291138103011024	2
Block: 291138103011025	0
Block: 291138103011026	0
Block: 291138103011027	7
Block: 291138103011029	0
Block: 291138103011030	4
Block: 291138103011031	0
Block: 291138103011032	0
Block: 291138103011034	0
Block: 291138103011035	49
Block: 291138103011036	0
Block: 291138103011037	4
Block: 291138103011038	68
Block: 291138103011039	7
Block: 291138103011040	0
Block: 291138103011041	0
Block: 291138103011045	0
Block: 291138103011047	0
Block: 291138103011048	0
Block: 291138103011049	43
Block: 291138103011050	0
Block: 291138103011051	0

POPULATION**District 041 (continued)**

Lincoln MO County (continued)

Block: 291138103011052	0
Block: 291138103011053	30
Block: 291138103011054	2
Block: 291138103011055	0
Block: 291138103011056	199
Block: 291138103011057	7
Block: 291138103011058	0
Block: 291138103011059	0
Block: 291138103011062	2
Block: 291138103011063	7
Block: 291138103011064	0
Block: 291138103011065	0
Block: 291138103011066	0
Block: 291138103011070	0
Block: 291138103011071	3
Block: 291138103011072	0
Block: 291138103011075	0
Block: 291138103011080	0
Block: 291138103011085	0
Block: 291138103011088	4
Block: 291138103011089	0
Block: 291138103011090	13
Block: 291138103011098	39
Block: 291138103011099	0
Block: 291138103011100	0
Block: 291138103011101	0
Block: 291138103011102	0
Block: 291138103011103	0
Block: 291138103011104	0
Block: 291138103011105	0
Block: 291138103011106	0
Block: 291138103011107	18
Block: 291138103011108	0
Block: 291138103011109	0
Block: 291138103011110	10
Block: 291138103011111	26
Block: 291138103011112	123
Block: 291138103011113	3
Block: 291138103011114	0
Block: 291138103011115	2
Block: 291138103011116	0
Block: 291138103011117	4
Block: 291138103011118	65
Block: 291138103011119	55
Block: 291138103011122	45
Block: 291138103011123	15
Block: 291138103011124	0
Block: 291138103011125	0
Block: 291138103011126	0

Plan: House Apportionment Plan

Administrator:

Type: House

User:

POPULATION

District 041 (continued)

Lincoln MO County (continued)

Block: 291138103011127	90
Block: 291138103011128	5
Block: 291138103011129	0
Block: 291138103011130	0
Block: 291138103011131	0
Block: 291138103011132	0
Block: 291138103011133	0
Block: 291138103011134	0
Block: 291138103011135	0
Block: 291138103011136	0
Block: 291138103011137	0
Block: 291138103011138	0
Block: 291138103011139	0
Block: 291138103011140	6
Block: 291138103011141	0
Block: 291138103011142	16
Block: 291138103011143	0
Block: 291138103011144	0
Block: 291138103013078	0
Block: 291138103013079	39
Block: 291138103013080	0
Block: 291138103013081	0
Block: 291138103013082	9
Block: 291138103013083	0
Block: 291138103013088	0
Block: 291138103013089	0
Block: 291138103015000	0
Block: 291138103015040	0
Block: 291138103015041	0
Block: 291138103031028	0
Block: 291138103031222	0
Block: 291138103031223	0
Block: 291138103041084	0
Block: 291138103041085	0
Block: 291138103041088	0
Block: 291138103041089	15
Block: 291138103041090	0
Block: 291138103041093	0
Block: 291138103041094	0
Block: 291138103041097	0
Block: 291138103041098	0
Block: 291138103041101	0
Block: 291138103041116	0
Block: 291138103041117	0
Block: 291138103041118	0
Block: 291138103041136	0
Block: 291138103041140	0
Block: 291138103041141	0

VTD Troy Rural Subtotal

2,685

Plan: House Apportionment Plan

Administrator:

Type: House

User:

POPULATION

District 041 (continued)

Lincoln MO County (continued)

VTD: Truxton	380
VTD: Whiteside	
Block: 291138102023004	0
Block: 291138102023008	54
Block: 291138102023009	21
Block: 291138102023010	0
Block: 291138102023011	10
Block: 291138102023012	0
Block: 291138102023013	2
Block: 291138102023014	5
Block: 291138102023015	0
Block: 291138102023016	8
Block: 291138102023021	0
Block: 291138102023022	0
Block: 291138102023023	13
Block: 291138102023024	0
Block: 291138102023034	2
Block: 291138102023035	0
Block: 291138102023036	0
Block: 291138102023037	18
Block: 291138102023038	0
Block: 291138102023039	0
Block: 291138102023040	4
Block: 291138102023041	0
Block: 291138102023042	2
Block: 291138102023043	0
Block: 291138102023044	0
Block: 291138102023045	0
Block: 291138102023046	0
Block: 291138102023047	4
Block: 291138102023048	29
Block: 291138102023049	0
Block: 291138102023050	0
Block: 291138102023051	3
Block: 291138102023052	9
Block: 291138102023053	0
Block: 291138102023054	0
Block: 291138102023055	0
Block: 291138102023101	0
Block: 291138102023112	0
Block: 291138102023120	0
Block: 291138102023122	0
Block: 291138102023123	6
Block: 291138102023124	1
Block: 291138102023125	12
Block: 291138102023126	6
Block: 291138102023127	0
Block: 291138102023129	0
Block: 291138102024004	0

Plan: House Apportionment Plan

Administrator:

Type: House

User:

POPULATION

District 041 (continued)

Lincoln MO County (continued)

Block: 291138102024007	0
Block: 291138102024045	3
Block: 291138102024046	0
Block: 291138102024053	0
Block: 291138102024054	0
Block: 291138102024055	2
Block: 291138102024056	2
Block: 291138102024057	0
Block: 291138102024058	0
Block: 291138102024087	6
Block: 291138102024088	2
Block: 291138102024089	0
Block: 291138102024090	0
Block: 291138102024091	18

VTD Whiteside Subtotal **242**

VTD: Winfield

Block: 291138104001153	0
Block: 291138104001154	0
Block: 291138104001155	0
Block: 291138104001156	0
Block: 291138104001157	0
Block: 291138104001158	0
Block: 291138104003015	62
Block: 291138104003016	5
Block: 291138104003017	0
Block: 291138104003019	0
Block: 291138104003020	0
Block: 291138104003021	21
Block: 291138104003022	5
Block: 291138104003023	1
Block: 291138104003024	0
Block: 291138104003026	4
Block: 291138104003027	0
Block: 291138104003028	1
Block: 291138104003034	0
Block: 291138104003035	16
Block: 291138104003036	20
Block: 291138104003037	15
Block: 291138104003038	0
Block: 291138104003039	40
Block: 291138104003040	99
Block: 291138104003041	2
Block: 291138104003042	7
Block: 291138104003043	0
Block: 291138104003044	9
Block: 291138104003045	43
Block: 291138104003047	15
Block: 291138104003057	17
Block: 291138104003066	16

Plan: House Apportionment Plan

Administrator:

Type: House

User:

POPULATION

District 041 (continued)

Lincoln MO County (continued)

Block: 291138104003073

11

VTD Winfield Subtotal

409

VTD: Zoar

1,817

Lincoln MO County Subtotal

38,050

District 041 Subtotal

38,050

District 042

Montgomery MO County

12,236

St. Charles MO County

VTD: 222-New Melle

Block: 291833122061074

124

Block: 291833122061075

1

Block: 291833122061076

0

VTD 222-New Melle Subtotal

125

VTD: 225-Augusta

Block: 291833122041037

0

Block: 291833122041052

0

Block: 291833122041053

8

Block: 291833122041062

11

Block: 291833122041063

0

Block: 291833122041064

0

Block: 291833122041065

6

Block: 291833122041066

0

Block: 291833122041067

9

Block: 291833122041068

0

Block: 291833122041069

41

Block: 291833122041070

0

Block: 291833122041071

0

Block: 291833122041072

0

Block: 291833122041073

0

Block: 291833122041074

0

Block: 291833122041075

0

Block: 291833122041082

1

Block: 291833122041083

89

Block: 291833122041084

59

Block: 291833122041085

0

Block: 291833122041089

40

Block: 291833122041090

4

Block: 291833122041091

76

Block: 291833122041092

27

Block: 291833122041093

7

Block: 291833122041098

0

Block: 291833122041099

6

Block: 291833122041103

10

Block: 291833122041104

6

Block: 291833122042033

4

Block: 291833122042034

13

Block: 291833122042035

0

Block: 291833122042036

0

Plan: House Apportionment Plan

Administrator:

Type: House

User:

POPULATION

District 042 (continued)

St. Charles MO County (continued)

Block: 291833122042037	0
Block: 291833122042039	0
Block: 291833122042040	0
Block: 291833122042041	16
Block: 291833122042042	1
Block: 291833122042043	0
Block: 291833122042046	37
Block: 291833122042047	0
Block: 291833122042048	117
Block: 291833122042049	28
Block: 291833122042050	77
Block: 291833122042051	0
Block: 291833122042056	0
Block: 291833122042057	0
Block: 291833122042058	56
Block: 291833122042059	8
Block: 291833122042060	6
Block: 291833122042061	3
Block: 291833122042062	12
Block: 291833122042063	2
Block: 291833122042064	0
Block: 291833122042065	0
Block: 291833122042066	23
Block: 291833122042067	0
Block: 291833122042068	125
Block: 291833122042069	0
Block: 291833122042070	0
Block: 291833122042071	12
Block: 291833122042072	23
Block: 291833122042073	0
Block: 291833122042074	22
Block: 291833122042075	3
Block: 291833122042076	3
Block: 291833122042077	17
Block: 291833122042078	0
Block: 291833122042079	0
Block: 291833122042080	2
Block: 291833122042081	0
Block: 291833122042082	1
Block: 291833122042083	20
Block: 291833122042084	3
Block: 291833122042085	9
Block: 291833122042086	19
Block: 291833122042087	28
Block: 291833122042088	0
Block: 291833122042089	2
Block: 291833122042090	1
Block: 291833122042091	2
Block: 291833122042092	0

POPULATION**District 042 (continued)**

St. Charles MO County (continued)

Block: 291833122042093	0
Block: 291833122042094	11
Block: 291833122042095	0
Block: 291833122042096	6
Block: 291833122042097	0
Block: 291833122042098	0
Block: 291833122042099	2
Block: 291833122042100	0
Block: 291833122042101	0
Block: 291833122042102	0
Block: 291833122042103	0
Block: 291833122042104	0
Block: 291833122042105	0
Block: 291833122042106	0
Block: 291833122042107	0
Block: 291833122042108	0
Block: 291833122042109	4
Block: 291833122042110	1
Block: 291833122042111	0
Block: 291833122042112	0
Block: 291833122042113	0
Block: 291833122042114	0

VTD 225-Augusta Subtotal**1,119**

VTD: 229-Callaway

Block: 291833122041000	0
Block: 291833122041001	4
Block: 291833122041002	0
Block: 291833122041003	32
Block: 291833122041004	3
Block: 291833122041005	0
Block: 291833122041006	9
Block: 291833122041007	0
Block: 291833122041008	0
Block: 291833122041009	0
Block: 291833122041010	150
Block: 291833122041011	0
Block: 291833122041012	0
Block: 291833122041013	0
Block: 291833122041014	0
Block: 291833122041015	0
Block: 291833122041016	0
Block: 291833122041017	0
Block: 291833122041018	0
Block: 291833122041019	43
Block: 291833122041020	0
Block: 291833122041021	0
Block: 291833122041022	0
Block: 291833122041023	53
Block: 291833122041024	0

Plan: House Apportionment Plan

Administrator:

Type: House

User:

POPULATION

District 042 (continued)

St. Charles MO County (continued)

Block: 291833122041025	2
Block: 291833122041026	6
Block: 291833122041027	0
Block: 291833122041028	50
Block: 291833122041029	0
Block: 291833122041030	3
Block: 291833122041031	122
Block: 291833122041032	0
Block: 291833122041033	0
Block: 291833122041034	0
Block: 291833122041035	0
Block: 291833122041036	0
Block: 291833122041038	50
Block: 291833122041039	55
Block: 291833122041040	0
Block: 291833122041041	0
Block: 291833122041042	4
Block: 291833122041043	1
Block: 291833122041044	26
Block: 291833122041045	6
Block: 291833122041046	34
Block: 291833122041047	2
Block: 291833122041048	0
Block: 291833122041049	2
Block: 291833122041050	0
Block: 291833122041051	9
Block: 291833122041076	1
Block: 291833122041077	6
Block: 291833122041078	2
Block: 291833122041079	0
Block: 291833122041080	0
Block: 291833122041081	0
Block: 291833122041086	73
Block: 291833122041087	0
Block: 291833122041088	16
Block: 291833122041094	37
Block: 291833122041095	6
Block: 291833122041096	0
Block: 291833122041097	2
Block: 291833122041100	0
Block: 291833122041101	0
Block: 291833122041102	2

VTD 229-Callaway Subtotal

811

St. Charles MO County Subtotal

2,055

Warren MO County

VTD: Concord Hill 432

VTD: Dutzow 1,631

VTD: Elkhorn North 1,538

VTD: Elkhorn South

Plan: House Apportionment Plan

Administrator:

Type: House

User:

POPULATION

District 042 (continued)

Warren MO County (continued)

Block: 292198201022000	0
Block: 292198201022001	0
Block: 292198201022002	0
Block: 292198201022003	80
Block: 292198201022004	92
Block: 292198201022005	0
Block: 292198201022006	0
Block: 292198201022007	0
Block: 292198201022008	0
Block: 292198201022009	5
Block: 292198201022010	0
Block: 292198201022011	0
Block: 292198201022012	0
Block: 292198201022013	0
Block: 292198201022014	0
Block: 292198201022015	0
Block: 292198201022066	0
Block: 292198201022070	0
Block: 292198201022071	0
Block: 292198201022072	3
Block: 292198201022073	107
Block: 292198201022074	0
Block: 292198201022075	0
Block: 292198201022076	0
Block: 292198201022077	0
Block: 292198201022078	0
Block: 292198201024009	27
Block: 292198201024012	52
Block: 292198201024019	0
Block: 292198201024020	0
Block: 292198201024021	0
Block: 292198201024022	414
Block: 292198201024023	0
Block: 292198201024024	24
Block: 292198201024025	0
Block: 292198201024026	12
Block: 292198201024027	95
Block: 292198201024028	0
Block: 292198201024029	0
Block: 292198201024030	0
Block: 292198201024031	5
Block: 292198201024032	6
Block: 292198201024033	5
Block: 292198201024034	0
Block: 292198201024035	0
Block: 292198201024043	10
Block: 292198201024046	66
Block: 292198201024047	12
Block: 292198201024048	0

Plan: House Apportionment Plan

Administrator:

Type: House

User:

POPULATION

District 042 (continued)

Warren MO County (continued)

Block: 292198201024049	30
Block: 292198201024056	53
Block: 292198201024057	0
Block: 292198201024058	17
Block: 292198201024061	0
Block: 292198201024062	32
Block: 292198201024063	74
Block: 292198201024064	135
Block: 292198201024065	79
Block: 292198201024067	0
Block: 292198201024073	5
Block: 292198201024074	0
Block: 292198201024075	0
Block: 292198201024076	5
Block: 292198201024079	0
Block: 292198201024081	18
Block: 292198201024082	2
Block: 292198201024083	0
Block: 292198201024084	18
Block: 292198201024085	19
Block: 292198201024086	14
Block: 292198201024087	0
Block: 292198201024088	184
Block: 292198201024089	0
Block: 292198201024090	2
Block: 292198201024091	0
Block: 292198201024092	0
Block: 292198201024093	0
Block: 292198201024094	1
Block: 292198201024095	0
Block: 292198201024096	7
Block: 292198201024097	0
Block: 292198201024098	0
Block: 292198201024099	0
Block: 292198201024100	0
Block: 292198201024101	0
Block: 292198201024102	101
Block: 292198201024103	0
Block: 292198201024104	2
Block: 292198201024105	0
Block: 292198201024106	0
Block: 292198201024107	119
Block: 292198201024108	13
Block: 292198201024109	5
Block: 292198201024110	0
Block: 292198201024111	7
Block: 292198201024112	0
Block: 292198201024113	0
Block: 292198201024114	0

Plan: House Apportionment Plan

Administrator:

Type: House

User:

POPULATION

District 042 (continued)

Warren MO County (continued)

Block: 292198201024115	21
Block: 292198201024116	0
Block: 292198201024117	25
Block: 292198201024118	47
Block: 292198201024119	59
Block: 292198201024120	2
Block: 292198201024121	105
Block: 292198201024122	25
Block: 292198201024123	0
Block: 292198201024126	0
Block: 292198201024127	28
Block: 292198201024128	0
Block: 292198201024129	2
Block: 292198201024131	23
Block: 292198201024132	0
Block: 292198201024133	0
Block: 292198201024134	0
Block: 292198201024135	0
Block: 292198201025000	35
Block: 292198201025001	1
Block: 292198201025002	2
Block: 292198201025003	0
Block: 292198201025004	3
Block: 292198201025005	12
Block: 292198201025006	76
Block: 292198201025007	0
Block: 292198201025008	0
Block: 292198201025009	0
Block: 292198201025010	0
Block: 292198201025011	40
Block: 292198201025012	0
Block: 292198201025013	0
Block: 292198201025014	0
Block: 292198201025016	0
Block: 292198201025019	0
Block: 292198201025020	0
Block: 292198201025021	0
Block: 292198201025022	0
Block: 292198201025023	1
Block: 292198201025024	0
Block: 292198201025027	0
Block: 292198201025065	37
Block: 292198201025066	0
Block: 292198201025067	11
Block: 292198201025068	0
Block: 292198201025069	49
Block: 292198201025070	94
Block: 292198201025071	0
Block: 292198201025072	0

Plan: House Apportionment Plan

Administrator:

Type: House

User:

POPULATION

District 042 (continued)

Warren MO County (continued)

Block: 292198201025088	0
Block: 292198201025089	42
Block: 292198201025090	17
Block: 292198201025091	0
Block: 292198201025092	7
Block: 292198201025093	0
Block: 292198201025094	44
Block: 292198201025095	3
Block: 292198201025096	18
Block: 292198201025097	2
Block: 292198201025098	28
Block: 292198201025099	0
Block: 292198201025100	52
Block: 292198201025101	0
Block: 292198201025102	30
Block: 292198201025103	0
Block: 292198201025104	0
Block: 292198201025105	0
Block: 292198201025124	0
Block: 292198201025125	4
Block: 292198201025130	0
Block: 292198202022004	0
Block: 292198202022007	0
Block: 292198202022237	0
Block: 292198202022239	0

VTD Elkhorn South Subtotal **2,902**

VTD: Gore - Case 211

VTD: Holstein 305

VTD: Hopewell 1,084

VTD: Innsbrook

Block: 292198201024124 4

VTD Innsbrook Subtotal **4**

VTD: Lake Sherwood 970

VTD: Macedonia 764

VTD: Marthasville 1,133

VTD: Pendleton 2,463

VTD: Smith Creek 422

VTD: South Hickory Grove

Block: 292198202011106 0

Block: 292198202011107 115

Block: 292198202011108 0

Block: 292198202011109 0

Block: 292198202011110 5

Block: 292198202011111 13

Block: 292198202011112 2

Block: 292198202011114 0

Block: 292198202011115 0

Block: 292198202011122 0

Block: 292198202012041 0

Plan: House Apportionment Plan

Administrator:

Type: House

User:

POPULATION

District 042 (continued)

Warren MO County (continued)

Block: 292198202012059	67
Block: 292198202012060	0
Block: 292198202012119	80
Block: 292198202012120	18
Block: 292198202012121	25
Block: 292198202012122	25
Block: 292198202012123	0
Block: 292198202012137	0
Block: 292198202012138	2
Block: 292198202012139	61
Block: 292198202012140	0
Block: 292198202012141	0
Block: 292198202012142	3
Block: 292198202012143	59
Block: 292198202012144	28
Block: 292198202012145	0
Block: 292198202012146	0
Block: 292198202024052	0

VTD South Hickory Grove Subtotal **503**

VTD: Truesdale 726

VTD: Walnut Grove 532

VTD: Warrenton Ward 1 2,890

VTD: Warrenton Ward 2 1,848

VTD: Warrenton Ward 3 2,265

VTD: Weeks 1,018

Warren MO County Subtotal **23,641**

District 042 Subtotal **37,932**

District 043

Audrain MO County 25,529

Callaway MO County

VTD: Auxvasse 2,150

VTD: Calwood 1,103

VTD: East Fulton

Block: 290270701003129 0

Block: 290270702002069 0

Block: 290270702002085 0

Block: 290270702002087 8

Block: 290270702002088 17

Block: 290270702002089 0

Block: 290270702002096 2

Block: 290270702002097 0

Block: 290270702002098 0

Block: 290270702002099 0

Block: 290270702002119 0

Block: 290270702002120 82

Block: 290270702002121 0

Block: 290270702002122 0

Block: 290270702002123 0

Plan: House Apportionment Plan

Administrator:

Type: House

User:

POPULATION

District 043 (continued)

Callaway MO County (continued)

Block: 290270702002124	0
Block: 290270702002125	0
Block: 290270702002126	0
Block: 290270702002127	0
Block: 290270702002135	4
Block: 290270702002136	0
Block: 290270702002137	0
Block: 290270702002138	0
Block: 290270702002139	6
Block: 290270702002142	6
Block: 290270702002143	0
Block: 290270702002144	0
Block: 290270702002145	0
Block: 290270702002146	0
Block: 290270702002147	0
Block: 290270702002148	0
Block: 290270702002149	0
Block: 290270702002150	0
Block: 290270702002151	0
Block: 290270702002152	0
Block: 290270702002153	0
Block: 290270702002157	0
Block: 290270702002158	0
Block: 290270702002159	0
Block: 290270702002172	0
Block: 290270702002173	0
Block: 290270702002174	0
Block: 290270702002176	0
Block: 290270702002177	0
Block: 290270702002179	2
Block: 290270702002180	0
Block: 290270702002182	0
Block: 290270702002183	0
Block: 290270702002185	0
Block: 290270702002194	0
Block: 290270702002195	0
Block: 290270702002197	0
Block: 290270702002198	0
Block: 290270702003036	4
Block: 290270702003037	0
Block: 290270702003038	0
Block: 290270702003053	0
Block: 290270702003059	0
Block: 290270702003078	0
Block: 290270702003209	0
Block: 290270702003210	0
Block: 290270702003211	0
Block: 290270702004109	0
Block: 290270702004110	0

Plan: House Apportionment Plan

Administrator:

Type: House

User:

POPULATION

District 043 (continued)

Callaway MO County (continued)

Block: 290270702004123	0
Block: 290270702004124	0
Block: 290270702004128	0
Block: 290270705002034	16
Block: 290270705002035	0
Block: 290270705002038	29
Block: 290270705002039	0
Block: 290270705002041	6

VTD East Fulton Subtotal **182**

VTD: Hams Prairie

Block: 290270706001029	0
Block: 290270706001056	11

VTD Hams Prairie Subtotal **11**

VTD: Hatton 836

VTD: McCredie

Block: 290270701002092	16
Block: 290270701002093	2
Block: 290270701003000	6
Block: 290270701003001	8
Block: 290270701003002	2
Block: 290270701003003	0
Block: 290270701003004	0
Block: 290270701003005	0
Block: 290270701003006	0
Block: 290270701003007	11
Block: 290270701003008	21
Block: 290270701003009	0
Block: 290270701003010	14
Block: 290270701003015	14
Block: 290270701003016	4
Block: 290270701003017	47
Block: 290270701003018	0
Block: 290270701003020	0
Block: 290270701003021	18
Block: 290270701003022	0
Block: 290270701003023	1
Block: 290270701003024	1
Block: 290270701003025	89
Block: 290270701003026	0
Block: 290270701003027	0
Block: 290270701003028	1
Block: 290270701003029	4
Block: 290270701003030	0
Block: 290270701003031	5
Block: 290270701003032	15
Block: 290270701003033	0
Block: 290270701003034	6
Block: 290270701003035	0
Block: 290270701003036	0

Plan: House Apportionment Plan

Administrator:

Type: House

User:

POPULATION

District 043 (continued)

Callaway MO County (continued)

Block: 290270701003040	0
Block: 290270701003041	15
Block: 290270701003042	19
Block: 290270701003043	3
Block: 290270701003044	0
Block: 290270701003045	0
Block: 290270701003046	0
Block: 290270701003047	0
Block: 290270701003048	0
Block: 290270701003049	0
Block: 290270701003050	0
Block: 290270701003051	0
Block: 290270701003052	0
Block: 290270701003053	2
Block: 290270701003068	0
Block: 290270701003069	0
Block: 290270701003070	0
Block: 290270701003071	0
Block: 290270701003076	0
Block: 290270701003077	0
Block: 290270701003078	0
Block: 290270701003079	15
Block: 290270701003094	6
Block: 290270701003095	0
Block: 290270701003096	0
Block: 290270701003097	0
Block: 290270701003101	0
Block: 290270701003121	24
Block: 290270701003122	0
Block: 290270701003123	0
Block: 290270701003124	0
Block: 290270701003125	0
Block: 290270701003126	0
Block: 290270701003127	61
Block: 290270701003128	0
Block: 290270701003157	0
Block: 290270701003191	24
Block: 290270701003192	2
Block: 290270701003216	21
Block: 290270701003236	0
Block: 290270705002020	0
Block: 290270705002028	0
Block: 290270705002036	0
Block: 290270705002037	0

VTD McCredie Subtotal

477

VTD: Millersburg

Block: 290270701002101	11
Block: 290270701002102	0
Block: 290270701003230	0

Plan: House Apportionment Plan

Administrator:

Type: House

User:

POPULATION

District 043 (continued)

Callaway MO County (continued)

Block: 290270701003235	0
Block: 290270705002000	6
Block: 290270705002001	5
Block: 290270705002004	1
Block: 290270705002005	0
Block: 290270705002006	0
Block: 290270705002007	0
Block: 290270705002012	8
Block: 290270705002013	0
Block: 290270705002014	25
Block: 290270705002015	12
Block: 290270705002016	35
Block: 290270705002017	0
Block: 290270705002018	4
Block: 290270705002019	10
Block: 290270705002021	15
Block: 290270705002022	0
Block: 290270705002024	0
Block: 290270705002025	1
Block: 290270705002026	0
Block: 290270705002033	0
Block: 290270705002095	15
Block: 290270705002096	5
Block: 290270705003001	0
Block: 290270705003002	11
Block: 290270705003003	0
Block: 290270705003004	0
Block: 290270705003005	60
Block: 290270705003006	0
Block: 290270705003010	41
Block: 290270705003016	19
Block: 290270705003068	0
Block: 290270705004015	63
Block: 290270705004016	0
Block: 290270705004018	185
Block: 290270705004019	0
Block: 290270705004020	0
Block: 290270705004021	0
Block: 290270705004022	0
Block: 290270705004023	5
Block: 290270705004024	0
Block: 290270705004025	20
Block: 290270705004026	557
Block: 290270705004027	3
Block: 290270705004028	0
Block: 290270705004029	17
Block: 290270705004030	0
Block: 290270705004031	0
Block: 290270705004032	2

Plan: House Apportionment Plan

Administrator:

Type: House

User:

POPULATION

District 043 (continued)

Callaway MO County (continued)

Block: 290270705004033	0
Block: 290270705004034	0
Block: 290270705004035	1
Block: 290270705004036	39
Block: 290270705004037	0
Block: 290270705004038	69
Block: 290270705004039	4
Block: 290270705004040	0
Block: 290270705004041	27
Block: 290270705004042	58
Block: 290270705004043	0
Block: 290270705004044	2
Block: 290270705004045	24
Block: 290270705004046	0
Block: 290270705004047	0
Block: 290270705004048	0
Block: 290270705004049	171
Block: 290270705004050	0
Block: 290270705004051	0
Block: 290270705004052	0
Block: 290270705004053	0
Block: 290270705004054	137
Block: 290270705004055	5
Block: 290270705004056	0
Block: 290270705004060	12
Block: 290270705004061	0
Block: 290270705004062	6
Block: 290270705004063	60
Block: 290270705004064	0
Block: 290270705004065	0
Block: 290270705004067	28
Block: 290270705004068	0

VTD Millersburg Subtotal 1,779

VTD: Portland 369

VTD: Readsville 631

VTD: Shamrock 413

VTD: Stephens 765

VTD: West Fulton

Block: 290270701003228 0

Block: 290270705002023 0

Block: 290270705002027 9

Block: 290270705002029 5

Block: 290270705002030 0

Block: 290270705002031 2

Block: 290270705002032 0

Block: 290270705002040 0

Block: 290270705002042 35

Block: 290270705002043 14

Block: 290270705002044 32

Plan: House Apportionment Plan

Administrator:

Type: House

User:

POPULATION

District 043 (continued)

Callaway MO County (continued)

Block: 290270705002045	30
Block: 290270705002046	4
Block: 290270705002047	51
Block: 290270705002048	7
Block: 290270705002049	20
Block: 290270705002064	12
Block: 290270705002065	18
Block: 290270705002066	5
Block: 290270705002097	0
Block: 290270705003000	31
Block: 290270705003007	2
Block: 290270705003008	43
Block: 290270705003009	0
Block: 290270705003012	4
Block: 290270705003013	6
Block: 290270705003014	0
Block: 290270705003015	35
Block: 290270705003017	6
Block: 290270705003018	0
Block: 290270705003019	28
VTD West Fulton Subtotal	399
VTD: Williamsburg	790
Callaway MO County Subtotal	9,905
District 043 Subtotal	35,434

District 044

Boone MO County

VTD: 08	2,206
VTD: 09	879
VTD: 10	1,071
VTD: 11	1,512
VTD: 12	1,444
VTD: 15	
Block: 290190019023093	39
Block: 290190019023094	126
Block: 290190019023096	15
Block: 290190019023097	2
Block: 290190019023098	0
Block: 290190019023099	0
Block: 290190019023121	14
VTD 15 Subtotal	196
VTD: 16	2,043
VTD: 17	2,283
VTD: 23	1,618
VTD: 24	1,537
VTD: 25	
Block: 290190016021007	0
Block: 290190016021008	0
Block: 290190016021009	0

Plan: House Apportionment Plan

Administrator:

Type: House

User:

POPULATION

District 044 (continued)

Boone MO County (continued)

Block: 290190016021010	0
Block: 290190016021049	7
Block: 290190016021050	10
Block: 290190016022033	0
Block: 290190016022034	41
Block: 290190016022035	8
Block: 290190016022036	122
Block: 290190016022037	0
Block: 290190016022041	68
Block: 290190016022042	13
Block: 290190016022076	0
Block: 290190016022077	0
Block: 290190016022078	0

VTD 25 Subtotal

269

VTD: 33

1,331

VTD: 39

2,132

VTD: 3A

Block: 290190015021021	0
Block: 290190015021022	0
Block: 290190015021023	25
Block: 290190015021024	46
Block: 290190015021027	0
Block: 290190015021028	0
Block: 290190015021029	19
Block: 290190015021030	18
Block: 290190015021031	0
Block: 290190015021036	0
Block: 290190015021037	0
Block: 290190015021038	0
Block: 290190015021039	0
Block: 290190015021041	0
Block: 290190015031000	14
Block: 290190015031001	26
Block: 290190015031002	26
Block: 290190015031003	0
Block: 290190015031004	0
Block: 290190015031009	0
Block: 290190015031010	35
Block: 290190015031011	26
Block: 290190015031013	0
Block: 290190015031014	2
Block: 290190015031015	0
Block: 290190015032000	4
Block: 290190015032001	0
Block: 290190015032002	0
Block: 290190015032008	0
Block: 290190015032011	0
Block: 290190015032012	31
Block: 290190015032013	263

Plan: House Apportionment Plan

Administrator:

Type: House

User:

POPULATION

District 044 (continued)

Boone MO County (continued)

Block: 290190015032014	10
Block: 290190015032015	4
Block: 290190015032016	0
Block: 290190015032017	29
Block: 290190015032018	65
Block: 290190015032019	0
Block: 290190015032020	44
Block: 290190015032023	309
Block: 290190015032024	5
Block: 290190015032025	18
Block: 290190015032026	201
Block: 290190015032027	17
Block: 290190015032030	0
Block: 290190015032031	53
Block: 290190015032032	26
Block: 290190015041017	0
Block: 290190015041018	0
Block: 290190015041020	0
Block: 290190015041021	0
Block: 290190015041022	24
Block: 290190015041023	191
Block: 290190015041024	56
Block: 290190015041029	394
Block: 290190015041031	35
Block: 290190015041032	66
Block: 290190015041033	4
Block: 290190015041035	69
Block: 290190015041036	40
Block: 290190015041037	0
Block: 290190015041042	0
Block: 290190015041044	8
Block: 290190015041047	0
Block: 290190015041048	0
Block: 290190015041049	0

VTD 3A Subtotal **2,203**

VTD: 3B 2,132

VTD: 3C 3,407

VTD: 3E

Block: 290190010012000	0
Block: 290190010012001	0
Block: 290190010012002	0
Block: 290190010012003	0
Block: 290190010012004	0
Block: 290190010012005	0
Block: 290190010012006	0
Block: 290190010012007	0
Block: 290190010012026	0
Block: 290190010012027	0
Block: 290190010012028	0

Plan: House Apportionment Plan

Administrator:

Type: House

User:

POPULATION

District 044 (continued)

Boone MO County (continued)

Block: 290190010012029	0
Block: 290190010012030	42
Block: 290190010012031	0
Block: 290190010012032	45
Block: 290190010021000	0
Block: 290190010021001	0
Block: 290190010021002	0
Block: 290190010021003	0
Block: 290190010021004	0
Block: 290190010021005	0
Block: 290190010021006	0
Block: 290190010021007	0
Block: 290190010021008	0
Block: 290190010021009	0
Block: 290190010021010	233
Block: 290190010021011	32
Block: 290190010021012	36
Block: 290190010021013	42
Block: 290190010021014	32
Block: 290190010021015	60
Block: 290190010021016	6
Block: 290190010021017	22
Block: 290190010021018	0
Block: 290190010021019	161
Block: 290190010021020	0
Block: 290190010021021	0
Block: 290190010021022	0
Block: 290190010021023	24
Block: 290190010021024	0
Block: 290190010021025	0
Block: 290190010021026	0
Block: 290190010021027	0
Block: 290190010021028	0
Block: 290190010021029	22
Block: 290190010021030	0
Block: 290190010021031	0
Block: 290190010021032	0
Block: 290190010021033	0
Block: 290190010021034	31
Block: 290190010021035	0
Block: 290190010021036	0
Block: 290190010021037	269
Block: 290190010021039	81
Block: 290190010021040	1
Block: 290190010021041	63
Block: 290190010021042	50
Block: 290190010021046	0
Block: 290190010021048	0
Block: 290190010021049	77

Plan: House Apportionment Plan

Administrator:

Type: House

User:

POPULATION

District 044 (continued)

Boone MO County (continued)

Block: 290190010021052	5
Block: 290190010021053	21
Block: 290190010021054	0
Block: 290190010021056	29
Block: 290190010021057	148
Block: 290190010021058	42
Block: 290190010021060	0
Block: 290190010021061	1
Block: 290190010021062	0
Block: 290190010021063	0
Block: 290190010021064	4
Block: 290190010021065	0
Block: 290190010021066	20
Block: 290190010021072	62
Block: 290190010021073	0
Block: 290190010021074	0
Block: 290190010021075	0
Block: 290190010021081	14
Block: 290190010021082	29
Block: 290190010021084	44
Block: 290190010021085	44
Block: 290190010021086	285
Block: 290190010021087	0
Block: 290190010021088	0
Block: 290190010021089	10
Block: 290190010021090	0
Block: 290190010021091	0
Block: 290190010021092	0
Block: 290190010021093	0
Block: 290190010021094	0
Block: 290190010021099	49
Block: 290190010021100	2
Block: 290190010021101	3
Block: 290190010021110	0
Block: 290190010021111	0
Block: 290190010021112	0
Block: 290190010021113	247
Block: 290190010021114	96
Block: 290190010021115	44
Block: 290190010021116	14
Block: 290190010021117	0
Block: 290190010021118	0
Block: 290190010021119	0
Block: 290190010021120	18
Block: 290190010021122	0
Block: 290190010021123	0
Block: 290190010021127	0
Block: 290190015022025	0
Block: 290190015022026	0

Plan: House Apportionment Plan
Type: House

Administrator:
User:

POPULATION

District 044 (continued)

Boone MO County (continued)

Block: 290190015023019	0
Block: 290190015024042	0
Block: 290190015024043	0
Block: 290190015024044	0
Block: 290190015024048	0
Block: 290190016012070	0
Block: 290190016012071	0
Block: 290190016012072	0
Block: 290190016012074	0
Block: 290190016013054	0
Block: 290190016013055	0
Block: 290190016013056	0
Block: 290190016021015	0
Block: 290190016021016	0
Block: 290190016021017	0
Block: 290190016021018	0
Block: 290190016021019	0
Block: 290190016021036	2
Block: 290190016021037	0
Block: 290190016021038	0
Block: 290190016021039	0
Block: 290190016021040	0
Block: 290190016021041	0
Block: 290190016021042	0
Block: 290190016021059	0
VTD 3E Subtotal	2,562
VTD: 3F	4,430
VTD: 40	
Block: 290190015031008	6
Block: 290190015031012	6
Block: 290190015031018	8
Block: 290190015031026	0
VTD 40 Subtotal	20
VTD: 41	1,892
Boone MO County Subtotal	35,167
Randolph MO County	
VTD: Clark	801
Randolph MO County Subtotal	801
District 044 Subtotal	35,968

District 045

Boone MO County

VTD: 1A	1,365
VTD: 1B	1,483
VTD: 1D	
Block: 290190009002001	0
Block: 290190009002002	19
Block: 290190009002005	0
Block: 290190009002006	0

Plan: House Apportionment Plan

Administrator:

Type: House

User:

POPULATION

District 045 (continued)

Boone MO County (continued)

Block: 290190009002007	0
Block: 290190009002008	0
Block: 290190009002009	0
Block: 290190009002010	3
Block: 290190009002011	0
Block: 290190009002012	0
Block: 290190009002013	0
Block: 290190009002014	0
Block: 290190009002015	9
Block: 290190009002016	20
Block: 290190009002017	0
Block: 290190009002018	0
Block: 290190009002028	47
Block: 290190009002029	40
Block: 290190009002030	0
Block: 290190009002031	0
Block: 290190009002032	0
Block: 290190009002033	0
Block: 290190009002034	4
Block: 290190009002035	1
Block: 290190009002036	37
Block: 290190009002037	19
Block: 290190009002038	0
Block: 290190009002039	2
Block: 290190009002040	41
Block: 290190009002041	40
Block: 290190009002042	45
Block: 290190009002043	52
Block: 290190009002044	53
Block: 290190009002045	49
Block: 290190009002046	53
Block: 290190014002053	0
Block: 290190021001000	8
Block: 290190021001001	46
Block: 290190021001002	42
Block: 290190021001003	6
Block: 290190021001004	23
Block: 290190021001005	74
Block: 290190021001006	53
Block: 290190021001007	105
Block: 290190021001008	119
Block: 290190021002009	15
Block: 290190021002010	32
Block: 290190021002011	37
Block: 290190021002012	27
Block: 290190021002013	41
Block: 290190021002014	187
Block: 290190021002020	37
Block: 290190021002021	25

Plan: House Apportionment Plan

Administrator:

Type: House

User:

POPULATION

District 045 (continued)

Boone MO County (continued)

Block: 290190021002022	28
Block: 290190021002023	5
Block: 290190021002026	32
Block: 290190021002027	24
Block: 290190021002028	130
Block: 290190021002029	34
Block: 290190021002030	45
Block: 290190021002031	22
Block: 290190021002032	46
Block: 290190021002033	24
Block: 290190021002034	28
Block: 290190021002035	18
Block: 290190021002036	49
Block: 290190021002037	0
Block: 290190021002038	0
Block: 290190021002039	7
Block: 290190021002040	35
Block: 290190021002041	0
Block: 290190021002042	0
VTD 1D Subtotal	1,938
VTD: 1E	2,293
VTD: 1G	
Block: 290190014003042	0
VTD 1G Subtotal	0
VTD: 1H	544
VTD: 1I	2,060
VTD: 22	
Block: 290190014001015	39
Block: 290190014001018	110
Block: 290190014001022	17
Block: 290190014001027	23
Block: 290190014001028	83
Block: 290190014001029	115
Block: 290190014001038	24
Block: 290190014001039	38
Block: 290190014001041	4
Block: 290190014001055	16
Block: 290190014001056	0
Block: 290190014001057	0
Block: 290190014001064	0
Block: 290190014001067	0
Block: 290190014001068	0
Block: 290190014001078	34
Block: 290190014001079	16
Block: 290190014001148	2
Block: 290190014001149	6
Block: 290190014001151	7
Block: 290190014001152	0
Block: 290190014001153	4

Plan: House Apportionment Plan

Administrator:

Type: House

User:

POPULATION

District 045 (continued)

Boone MO County (continued)

Block: 290190014001157	54
Block: 290190014001167	0
Block: 290190015043011	0
Block: 290190015043083	0

VTD 22 Subtotal **592**

VTD: 2A 1,520

VTD: 2B 1,662

VTD: 2C 1,426

VTD: 2F 1,553

VTD: 2G 944

VTD: 2H

Block: 290190015033006 0

Block: 290190015033027 0

Block: 290190015033028 0

Block: 290190015033029 0

Block: 290190015033030 0

Block: 290190015033033 500

Block: 290190015033035 127

Block: 290190015033036 0

Block: 290190015033037 37

Block: 290190015033038 22

Block: 290190015033039 43

Block: 290190015033040 27

Block: 290190015033041 53

Block: 290190015033042 45

Block: 290190015033045 93

Block: 290190015033046 28

Block: 290190015033047 0

Block: 290190015033048 0

Block: 290190015033049 0

Block: 290190015033050 31

Block: 290190015033051 0

Block: 290190015033053 0

Block: 290190015033054 0

Block: 290190015033060 0

Block: 290190015033061 0

Block: 290190015033062 0

Block: 290190015033063 0

Block: 290190015033064 0

Block: 290190015033065 71

Block: 290190015033074 0

Block: 290190015033077 0

Block: 290190015033079 0

Block: 290190015033082 0

Block: 290190015033093 0

Block: 290190015033094 0

Block: 290190015033098 0

Block: 290190015033099 0

Block: 290190015041007 0

Plan: House Apportionment Plan

Administrator:

Type: House

User:

POPULATION

District 045 (continued)

Boone MO County (continued)

Block: 290190015041008	0
Block: 290190015042000	0
Block: 290190015043000	81
Block: 290190015043001	123
Block: 290190015043002	89
Block: 290190015043003	34
Block: 290190015043004	107
Block: 290190015043005	45
Block: 290190015043006	0
Block: 290190015043007	2
Block: 290190015043008	11
Block: 290190015043009	0
Block: 290190015043010	0
Block: 290190015043014	668
Block: 290190015043016	55
Block: 290190015043018	0
Block: 290190015043019	0
Block: 290190015043020	23
Block: 290190015043024	11
Block: 290190015043025	4
Block: 290190015043034	47
Block: 290190015043035	160
Block: 290190015043036	42
Block: 290190015043037	35
Block: 290190015043038	8
Block: 290190015043039	0
Block: 290190015043040	58
Block: 290190015043043	28
Block: 290190015043044	109
Block: 290190015043045	2
Block: 290190015043046	0
Block: 290190015043047	223
Block: 290190015043048	24
Block: 290190015043049	0
Block: 290190015043050	81
Block: 290190015043055	0
Block: 290190015043082	0

VTD 2H Subtotal

3,147

VTD: 2I

Block: 290190014001016	1
Block: 290190014001021	0
Block: 290190014001025	9
Block: 290190014001031	2
Block: 290190014001033	103
Block: 290190014001034	21
Block: 290190014001035	17
Block: 290190014001036	0
Block: 290190014001037	43
Block: 290190014001058	91

Plan: House Apportionment Plan

Administrator:

Type: House

User:

POPULATION

District 045 (continued)

Boone MO County (continued)

Block: 290190014001059	2
Block: 290190014001060	22
Block: 290190014001061	0
Block: 290190014001062	4
Block: 290190014001063	7
Block: 290190014001065	8
Block: 290190014001066	0
Block: 290190014001069	19
Block: 290190014001070	4
Block: 290190014001071	30
Block: 290190014001072	0
Block: 290190014001073	24
Block: 290190014001074	98
Block: 290190014001075	10
Block: 290190014001076	35
Block: 290190014001077	77
Block: 290190014001080	12
Block: 290190014001083	2
Block: 290190014001084	0
Block: 290190014001085	16
Block: 290190014001086	0
Block: 290190014001087	105
Block: 290190014001088	47
Block: 290190014001089	230
Block: 290190014001090	33
Block: 290190014001091	44
Block: 290190014001092	21
Block: 290190014001093	50
Block: 290190014001094	94
Block: 290190014001095	45
Block: 290190014001096	0
Block: 290190014001097	1
Block: 290190014001108	0
Block: 290190014001120	0
Block: 290190014001121	167
Block: 290190014001122	87
Block: 290190014001123	22
Block: 290190014001124	0
Block: 290190014001129	73
Block: 290190014001130	0
Block: 290190014001131	42
Block: 290190014001132	0
Block: 290190014001133	0
Block: 290190014001134	6
Block: 290190014001139	6
Block: 290190014001140	19
Block: 290190014001146	3
Block: 290190014001147	9
Block: 290190014001150	0

Plan: House Apportionment Plan

Administrator:

Type: House

User:

POPULATION

District 045 (continued)

Boone MO County (continued)

Block: 290190014001155	0
Block: 290190014001156	3
Block: 290190014001171	49
Block: 290190014001172	66

VTD 2I Subtotal **1,879**

VTD: 2J 1,985

VTD: 3A

Block: 290190015031025	0
Block: 290190015032022	0
Block: 290190015041002	3
Block: 290190015041003	0
Block: 290190015041004	0
Block: 290190015041009	0
Block: 290190015041010	12
Block: 290190015041011	382
Block: 290190015041012	46
Block: 290190015041013	46
Block: 290190015041014	31
Block: 290190015041015	36
Block: 290190015041016	25
Block: 290190015041019	0
Block: 290190015041025	16
Block: 290190015041026	34
Block: 290190015041027	62
Block: 290190015041028	103
Block: 290190015041030	44
Block: 290190015041034	40
Block: 290190015041050	53
Block: 290190015041051	23

VTD 3A Subtotal **956**

VTD: 3D 2,736

VTD: 3E

Block: 290190010012020	34
Block: 290190010012021	0
Block: 290190010012022	0
Block: 290190010012023	0
Block: 290190010012024	0
Block: 290190010012025	0
Block: 290190010012038	2
Block: 290190010012039	0
Block: 290190010012040	0
Block: 290190010012041	0

VTD 3E Subtotal **36**

VTD: 40

Block: 290190015031019	56
Block: 290190015031020	269
Block: 290190015031021	53
Block: 290190015031022	9
Block: 290190015031024	52

Plan: House Apportionment Plan

Administrator:

Type: House

User:

POPULATION

District 045 (continued)

Boone MO County (continued)

Block: 290190015031027	0
Block: 290190015031028	10
Block: 290190015031029	0
Block: 290190015031030	0
Block: 290190015031031	0
Block: 290190015031032	0
Block: 290190015031033	0
Block: 290190015031034	0
Block: 290190015032021	0
Block: 290190015033008	0
Block: 290190015033009	0
Block: 290190015033010	0
Block: 290190015033025	0
Block: 290190015033026	0
Block: 290190015033031	35
Block: 290190015033034	81
Block: 290190015033043	31
Block: 290190015033044	10
Block: 290190015033055	0
Block: 290190015033056	0
Block: 290190015033057	10
Block: 290190015033058	0
Block: 290190015033059	0
Block: 290190015033066	29
Block: 290190015033067	0
Block: 290190015033068	0
Block: 290190015033069	11
Block: 290190015033070	0
Block: 290190015033071	0
Block: 290190015033072	0
Block: 290190015033073	0
Block: 290190015033075	0
Block: 290190015033076	0
Block: 290190015033078	0
Block: 290190015033080	0
Block: 290190015033081	0
Block: 290190015033083	38
Block: 290190015033084	14
Block: 290190015033085	1
Block: 290190015033086	0
Block: 290190015033087	0
Block: 290190015033088	0
Block: 290190015033089	0
Block: 290190015033090	0
Block: 290190015033091	0
Block: 290190015033092	0
Block: 290190015033095	0
Block: 290190015041000	0
Block: 290190015041001	0

Plan: House Apportionment Plan

Administrator:

Type: House

User:

POPULATION

District 045 (continued)

Boone MO County (continued)

Block: 290190015041005	0
Block: 290190015041006	116
Block: 290190015043012	0
Block: 290190015043013	0
Block: 290190015043015	0
Block: 290190015043017	0
Block: 290190015043021	0
Block: 290190015043022	4
Block: 290190015043023	0

VTD 40 Subtotal

829

VTD: 4F

Block: 290190005002021	0
Block: 290190005002022	0
Block: 290190006001000	0
Block: 290190006001001	0
Block: 290190006001002	128
Block: 290190006001003	0
Block: 290190006001004	0
Block: 290190006001005	0
Block: 290190006001006	0
Block: 290190006001007	0
Block: 290190006001008	0
Block: 290190006001009	0
Block: 290190006001010	0
Block: 290190006001011	0
Block: 290190006001012	0
Block: 290190006001013	0
Block: 290190006001014	0
Block: 290190006001015	0
Block: 290190006001016	0
Block: 290190006001025	172
Block: 290190006001041	0
Block: 290190006001042	0
Block: 290190006001043	0
Block: 290190006001044	0
Block: 290190006001045	0
Block: 290190006001046	0

VTD 4F Subtotal

300

VTD: 6A

2,860

VTD: 6B

Block: 290190003003015	0
Block: 290190022001000	0
Block: 290190022001001	0
Block: 290190022001002	0
Block: 290190022001003	0
Block: 290190022001004	0
Block: 290190022001005	1,195
Block: 290190022001006	0
Block: 290190022001011	139

POPULATION**District 045 (continued)**

Boone MO County (continued)

Block: 290190022001012	611
Block: 290190022001013	2
Block: 290190022001014	0
Block: 290190022001015	26
Block: 290190022001016	1
Block: 290190022001017	0
Block: 290190022001018	0
Block: 290190022001019	0
Block: 290190022001022	0
Block: 290190022001023	0
VTD 6B Subtotal	1,974
VTD: 6C	
Block: 290190003003012	110
Block: 290190003003013	17
Block: 290190003003014	23
Block: 290190010011003	5
Block: 290190022001030	231
VTD 6C Subtotal	386
VTD: 6F	
Block: 290190022002002	1,168
VTD 6F Subtotal	1,168
Boone MO County Subtotal	35,636
District 045 Subtotal	35,636

District 046

Boone MO County

VTD: 1C	1,828
VTD: 1D	
Block: 290190021001009	340
VTD 1D Subtotal	340
VTD: 1G	
Block: 290190007001000	120
Block: 290190007001001	0
Block: 290190007001002	43
Block: 290190007001003	66
Block: 290190007001004	45
Block: 290190007001005	75
Block: 290190007001006	16
Block: 290190007001007	38
Block: 290190007001008	43
Block: 290190007001009	2
Block: 290190007001010	15
Block: 290190007001011	51
Block: 290190007001012	14
Block: 290190007001013	33
Block: 290190007001014	35
Block: 290190007001015	45
Block: 290190007001016	46
Block: 290190007001017	47

Plan: House Apportionment Plan

Administrator:

Type: House

User:

POPULATION

District 046 (continued)

Boone MO County (continued)

Block: 290190007002000	0
Block: 290190007002001	0
Block: 290190007002002	0
Block: 290190007002008	30
Block: 290190007002009	7
Block: 290190007002010	8
Block: 290190007002011	94
Block: 290190007002012	5
Block: 290190007002013	43
Block: 290190007002019	0
Block: 290190009002003	0
Block: 290190009002004	0
Block: 290190009002019	0
Block: 290190009002020	0
Block: 290190009002021	5
Block: 290190009002022	0
Block: 290190009002023	17
Block: 290190009002024	11
Block: 290190009002025	27
Block: 290190009002026	22
Block: 290190009002027	46
Block: 290190009002047	51

VTD 1G Subtotal **1,100**

VTD: 36

Block: 290190011032038	12
Block: 290190011032039	20
Block: 290190011032040	82
Block: 290190011032041	153
Block: 290190011032053	39
Block: 290190011032054	0
Block: 290190011032065	0
Block: 290190011042006	0
Block: 290190011042009	0
Block: 290190011042015	6
Block: 290190011042016	0
Block: 290190011042027	0
Block: 290190011042037	3
Block: 290190012022023	2
Block: 290190012022047	0
Block: 290190012022048	50
Block: 290190012022049	0
Block: 290190012022053	0

VTD 36 Subtotal **367**

VTD: 37

Block: 290190012022020	7
Block: 290190012022052	0

VTD 37 Subtotal **7**

VTD: 4A 1,789

VTD: 4C 1,282

Plan: House Apportionment Plan

Administrator:

Type: House

User:

POPULATION

District 046 (continued)

Boone MO County (continued)

VTD: 4D 966

VTD: 4E 2,015

VTD: 4F

Block: 290190006001017 21

Block: 290190006001018 0

Block: 290190006001019 0

Block: 290190006001020 39

Block: 290190006001021 44

Block: 290190006001022 31

Block: 290190006001023 35

Block: 290190006001024 43

Block: 290190006001026 45

Block: 290190006001027 56

Block: 290190006001029 76

VTD 4F Subtotal 390

VTD: 4G 1,016

VTD: 4H 1,235

VTD: 4I 709

VTD: 4J 1,173

VTD: 5A 738

VTD: 5B 1,871

VTD: 5C 1,898

VTD: 5E

Block: 290190011032042 0

Block: 290190011032043 154

Block: 290190011032044 0

Block: 290190011032045 0

Block: 290190011032046 26

Block: 290190011032047 0

Block: 290190011032048 36

Block: 290190011032049 0

Block: 290190011032050 185

Block: 290190011032051 55

Block: 290190011032052 88

Block: 290190011032055 2

Block: 290190011032056 0

Block: 290190011032061 81

Block: 290190011041000 0

Block: 290190011041001 78

Block: 290190011041002 0

Block: 290190011041003 0

Block: 290190011041004 0

Block: 290190011041005 0

Block: 290190011041006 0

Block: 290190011041007 262

Block: 290190011041011 0

Block: 290190011041012 135

Block: 290190011041013 22

Block: 290190011041014 57

Plan: House Apportionment Plan

Administrator:

Type: House

User:

POPULATION

District 046 (continued)

Boone MO County (continued)

Block: 290190011041015	75
Block: 290190011041016	52
Block: 290190011041017	100
Block: 290190011041018	0
Block: 290190011042000	224
Block: 290190011042001	28
Block: 290190011042002	0
Block: 290190011042003	0
Block: 290190011042004	0
Block: 290190011042005	0
Block: 290190011042007	0
Block: 290190011042008	0
Block: 290190011042010	0
Block: 290190011042011	0
Block: 290190011042012	0
Block: 290190011042013	11
Block: 290190011042014	0
Block: 290190011042017	0
Block: 290190011042018	0
Block: 290190011042019	18
Block: 290190011042020	0
Block: 290190011042021	0
Block: 290190011042022	0
Block: 290190011042023	0
Block: 290190011042024	0
Block: 290190011042025	0
Block: 290190011042026	11
Block: 290190011042028	0
Block: 290190011042032	0
Block: 290190011042046	0
Block: 290190011042047	0
Block: 290190011042048	0
Block: 290190011042060	0
Block: 290190011042068	33
Block: 290190011042146	2
VTD 5E Subtotal	1,735
VTD: 5F	2,173
VTD: 5G	310
VTD: 5H	1,506
VTD: 5I	1,259
VTD: 5J	2,630
VTD: 5L	596
VTD: 5M	626
VTD: 6B	
Block: 290190011013000	0
Block: 290190011013001	85
Block: 290190011013002	241
Block: 290190011013003	44
Block: 290190011013004	11

POPULATION**District 046** (continued)

Boone MO County (continued)

Block: 290190011013019	23
Block: 290190011013020	0
VTD 6B Subtotal	404
VTD: 6E	
Block: 290190011013018	38
Block: 290190011013026	0
Block: 290190011013027	0
Block: 290190011013028	0
Block: 290190011013029	0
Block: 290190011013030	423
Block: 290190011013031	17
Block: 290190011013032	31
Block: 290190011013033	30
Block: 290190011013034	65
Block: 290190011013035	23
Block: 290190011013036	51
Block: 290190011013037	40
Block: 290190011013038	112
Block: 290190011013040	79
Block: 290190011013041	11
Block: 290190011013044	91
Block: 290190011013045	48
Block: 290190011013046	0
Block: 290190011013047	0
VTD 6E Subtotal	1,059
VTD: 6F	
Block: 290190011012000	56
Block: 290190011012001	0
Block: 290190011012002	0
Block: 290190011012003	3
Block: 290190011012004	0
Block: 290190011012005	0
Block: 290190011012006	0
Block: 290190011012007	0
Block: 290190011012008	0
Block: 290190011012023	0
Block: 290190011012060	0
VTD 6F Subtotal	59
VTD: 6G	3,231
VTD: 6I	2,218
Boone MO County Subtotal	36,530
District 046 Subtotal	36,530

District 047

Boone MO County

VTD: 07	1,850
VTD: 14	2,056
VTD: 15	
Block: 290190014001000	0

Plan: House Apportionment Plan

Administrator:

Type: House

User:

POPULATION

District 047 (continued)

Boone MO County (continued)

Block: 290190014001001	0
Block: 290190014001002	0
Block: 290190014001003	0
Block: 290190014001004	0
Block: 290190014001005	0
Block: 290190014001006	17
Block: 290190014001032	0
Block: 290190015033014	6
Block: 290190015033020	0
Block: 290190015033021	0
Block: 290190018031040	3
Block: 290190018031041	4
Block: 290190018031042	3
Block: 290190018031043	0
Block: 290190018031044	0
Block: 290190019011103	2
Block: 290190019011104	0
Block: 290190019011105	0
Block: 290190019011106	0
Block: 290190019011107	0
Block: 290190019011108	0
Block: 290190019011109	42
Block: 290190019011110	0
Block: 290190019011111	0
Block: 290190019011112	0
Block: 290190019011113	0
Block: 290190019011114	0
Block: 290190019011115	0
Block: 290190019011146	0
Block: 290190019011150	0
Block: 290190019012000	0
Block: 290190019012001	0
Block: 290190019012002	2
Block: 290190019012003	0
Block: 290190019012004	0
Block: 290190019012005	0
Block: 290190019012006	0
Block: 290190019012007	0
Block: 290190019012008	44
Block: 290190019012009	0
Block: 290190019012012	0
Block: 290190019012102	9
Block: 290190019012103	11
Block: 290190019012104	0
Block: 290190019012105	30
Block: 290190019012106	7
Block: 290190019012107	0
Block: 290190019012108	2
Block: 290190019012109	13

Plan: House Apportionment Plan

Administrator:

Type: House

User:

POPULATION

District 047 (continued)

Boone MO County (continued)

Block: 290190019012110	0
Block: 290190019012111	0
Block: 290190019012112	0
Block: 290190019012113	18
Block: 290190019012117	21
Block: 290190019012118	0
Block: 290190019012119	0
Block: 290190019012120	0
Block: 290190019012121	0
Block: 290190019012122	65
Block: 290190019012131	7
Block: 290190019012132	94
Block: 290190019012133	41
Block: 290190019012134	0
Block: 290190019012135	0
Block: 290190019012136	35
Block: 290190019012137	31
Block: 290190019012138	0
Block: 290190019012139	20
Block: 290190019012140	13
Block: 290190019022063	0
Block: 290190019023004	0
Block: 290190019023005	33
Block: 290190019023006	4
Block: 290190019023007	0
Block: 290190019023008	4
Block: 290190019023018	0
Block: 290190019023019	10
Block: 290190019023020	0
Block: 290190019023021	2
Block: 290190019023022	0
Block: 290190019023036	0
Block: 290190019023043	2
Block: 290190019023044	5
Block: 290190019023045	0
Block: 290190019023049	10
Block: 290190019023050	0
Block: 290190019023051	0
Block: 290190019023052	0
Block: 290190019023087	0
Block: 290190019023101	5
Block: 290190019023102	0
Block: 290190019023103	25
Block: 290190019023104	0
Block: 290190019023105	0
Block: 290190019023106	2
Block: 290190019023107	6
Block: 290190019023108	0
Block: 290190019023109	3

Plan: House Apportionment Plan

Administrator:

Type: House

User:

POPULATION

District 047 (continued)

Boone MO County (continued)

Block: 290190019023110	2
Block: 290190019023111	0
Block: 290190019023119	11
Block: 290190019023120	5
Block: 290190019023122	0
Block: 290190019023128	0
Block: 290190019023130	0

VTD 15 Subtotal **669**

VTD: 18 677

VTD: 19 839

VTD: 1F 562

VTD: 20 1,188

VTD: 21 1,412

VTD: 22

Block: 290190014001007 0

Block: 290190014001008 115

Block: 290190014001009 35

Block: 290190014001010 0

Block: 290190014001011 706

Block: 290190014001012 0

Block: 290190014001013 43

Block: 290190014001014 123

Block: 290190014001017 0

Block: 290190014001019 0

Block: 290190014001020 59

Block: 290190014001023 42

Block: 290190014001024 128

Block: 290190014001026 43

Block: 290190014001030 0

Block: 290190014001040 0

Block: 290190014001042 98

Block: 290190014001043 119

Block: 290190014001044 96

Block: 290190014001045 42

Block: 290190014001046 0

Block: 290190014001047 14

Block: 290190014001048 8

Block: 290190014001052 0

Block: 290190014001053 10

Block: 290190014001143 0

Block: 290190014001154 0

Block: 290190014001158 0

Block: 290190014001161 0

Block: 290190014001169 0

Block: 290190014001170 0

Block: 290190018031014 35

Block: 290190018031015 3

Block: 290190018031018 60

Block: 290190018031019 0

Plan: House Apportionment Plan

Administrator:

Type: House

User:

POPULATION

District 047 (continued)

Boone MO County (continued)

Block: 290190018031020	29
Block: 290190018031025	0
Block: 290190018031045	54
Block: 290190018031046	80
Block: 290190018031047	0
Block: 290190018031048	7
VTD 22 Subtotal	1,949
VTD: 2D	3,027
VTD: 2E	1,451
VTD: 2H	
Block: 290190015033007	0
VTD 2H Subtotal	0
VTD: 2I	
Block: 290190014001054	0
VTD 2I Subtotal	0
VTD: 2K	2,800
VTD: 36	
Block: 290190018052021	12
Block: 290190018052022	252
Block: 290190018052023	44
Block: 290190018052024	134
Block: 290190018052025	15
Block: 290190018052026	32
Block: 290190018052027	221
Block: 290190018052029	17
Block: 290190018052031	0
Block: 290190018052032	0
Block: 290190018052033	77
Block: 290190018052035	15
Block: 290190018052037	10
Block: 290190018052038	30
Block: 290190018052039	55
Block: 290190018052040	16
Block: 290190018052044	34
VTD 36 Subtotal	964
VTD: 37	
Block: 290190017021072	0
Block: 290190017021073	0
Block: 290190018051113	0
Block: 290190018051114	0
Block: 290190018052001	16
Block: 290190018052002	38
Block: 290190018052003	39
Block: 290190018052004	31
Block: 290190018052005	2
Block: 290190018052006	166
Block: 290190018052007	88
Block: 290190018052008	37
Block: 290190018052009	52

Plan: House Apportionment Plan

Administrator:

Type: House

User:

POPULATION

District 047 (continued)

Boone MO County (continued)

Block: 290190018052010	80
Block: 290190018052011	20
Block: 290190018052013	0
Block: 290190018052014	0
Block: 290190018052017	3
Block: 290190018052020	7
Block: 290190018053059	0
Block: 290190018053060	16
Block: 290190018053061	12
Block: 290190018053062	4
Block: 290190018053063	70
Block: 290190018053064	46
Block: 290190018053065	3
Block: 290190018053066	0
Block: 290190018053068	0
Block: 290190018053069	5
Block: 290190018053070	16
Block: 290190018053079	0
Block: 290190018053080	6

VTD 37 Subtotal

757

VTD: 38

1,757

VTD: 40

Block: 290190015031006	40
Block: 290190015031007	188
Block: 290190015031017	0
Block: 290190015031023	96
Block: 290190015033000	187
Block: 290190015033001	35
Block: 290190015033002	107
Block: 290190015033003	1
Block: 290190015033004	1
Block: 290190015033005	8
Block: 290190015033011	0
Block: 290190015033012	63
Block: 290190015033013	0
Block: 290190015033015	37
Block: 290190015033016	0
Block: 290190015033017	0
Block: 290190015033018	38
Block: 290190015033019	0
Block: 290190015033022	0
Block: 290190015033023	115
Block: 290190015033024	45
Block: 290190015033032	12
Block: 290190015033052	0
Block: 290190015033096	8
Block: 290190015033097	12
Block: 290190019023116	46
Block: 290190019023117	12

Plan: House Apportionment Plan

Administrator:

Type: House

User:

POPULATION

District 047 (continued)

Boone MO County (continued)

Block: 290190019023118

3

Block: 290190019023123

0

VTD 40 Subtotal

1,054

VTD: 4B

1,853

VTD: 4K

1,533

VTD: 4L

1,751

VTD: 5K

Block: 290190018052036

5

VTD 5K Subtotal

5

Boone MO County Subtotal

28,154

Cooper MO County

VTD: Boonville Rural No. 1

Block: 290539501001000

0

Block: 290539501001001

0

Block: 290539501001002

0

Block: 290539501001003

0

Block: 290539501001004

0

Block: 290539501001005

0

Block: 290539501001006

0

Block: 290539501001007

0

Block: 290539501001008

42

Block: 290539501001009

0

Block: 290539501001010

0

Block: 290539501001011

0

Block: 290539501001012

0

Block: 290539501001013

0

Block: 290539501001014

0

Block: 290539501001015

0

Block: 290539501001016

0

Block: 290539501001017

0

Block: 290539501001018

0

Block: 290539501001019

0

Block: 290539501001020

0

Block: 290539501001021

0

Block: 290539501001022

0

Block: 290539501001023

38

Block: 290539501001024

0

Block: 290539501001025

4

Block: 290539501001026

0

Block: 290539501001027

0

Block: 290539501001028

0

Block: 290539501001029

0

Block: 290539501001030

0

Block: 290539501001031

0

Block: 290539501001032

0

Block: 290539501001033

0

Block: 290539501001034

0

Block: 290539501001035

0

Plan: House Apportionment Plan

Administrator:

Type: House

User:

POPULATION

District 047 (continued)

Cooper MO County (continued)

Block: 290539501001036	0
Block: 290539501001037	0
Block: 290539501001038	6
Block: 290539501001039	3
Block: 290539501001040	25
Block: 290539501001043	0
Block: 290539501001044	0
Block: 290539501001045	15
Block: 290539501001048	0
Block: 290539501001049	35
Block: 290539501001050	0
Block: 290539501001051	30
Block: 290539501001052	0
Block: 290539501001053	2
Block: 290539501001054	0
Block: 290539501001055	0
Block: 290539501001060	0
Block: 290539501001110	5
Block: 290539501001111	63
Block: 290539501001112	5
Block: 290539501001113	4
Block: 290539501001114	1
Block: 290539501001115	5
Block: 290539501001116	22
Block: 290539501001140	0
Block: 290539501001141	0
Block: 290539501001142	12
Block: 290539501001143	0
Block: 290539501001144	19
Block: 290539501001145	1
Block: 290539501001146	10
Block: 290539501001147	11
Block: 290539501001148	8
Block: 290539501001149	0
Block: 290539501001150	0
Block: 290539501001151	0
Block: 290539501001197	0
Block: 290539501001200	0
Block: 290539501001203	0
Block: 290539501001206	1
Block: 290539502001044	0
Block: 290539502002000	0
Block: 290539502002001	0
Block: 290539502002002	0
Block: 290539502002003	0
Block: 290539502002009	18
Block: 290539502002011	0
Block: 290539502002012	0
Block: 290539502002014	2

Plan: House Apportionment Plan

Administrator:

Type: House

User:

POPULATION

District 047 (continued)

Cooper MO County (continued)

Block: 290539502002015	0
Block: 290539502002016	18
Block: 290539502002017	0
Block: 290539502002018	15
Block: 290539502002019	0
Block: 290539502002020	49
Block: 290539502002021	0
Block: 290539502002022	0
Block: 290539502002023	0
Block: 290539502002024	5
Block: 290539502002026	0
Block: 290539502002046	0
Block: 290539502002047	0
Block: 290539502002048	0
Block: 290539502002049	9
Block: 290539502002050	0
Block: 290539502002051	82
Block: 290539502002052	0
Block: 290539502002053	0
Block: 290539502002054	0
Block: 290539502002055	0
Block: 290539502002056	0
Block: 290539502002057	0
Block: 290539502002058	0
Block: 290539502002059	0
Block: 290539502002060	0
Block: 290539502002061	0
Block: 290539502002064	0
Block: 290539502002065	0
VTD Boonville Rural No. 1 Subtotal	565
Cooper MO County Subtotal	565
Howard MO County	
VTD: Bonne Femme	625
VTD: Moniteau	1,026
Howard MO County Subtotal	1,651
Randolph MO County	
VTD: Higbee	975
VTD: Renick	4,045
Randolph MO County Subtotal	5,020
District 047 Subtotal	35,390

District 048

Carroll MO County	
VTD: Dewitt	
Block: 290339601001056	0
VTD Dewitt Subtotal	0
Carroll MO County Subtotal	0

Chariton MO County

Plan: House Apportionment Plan

Administrator:

Type: House

User:

POPULATION

District 048 (continued)

Chariton MO County (continued)

VTD: Brunswick

Block: 290414702001243	0
Block: 290414702001264	0
Block: 290414702001265	0
Block: 290414702001266	2
Block: 290414702001272	1
Block: 290414702001273	0
Block: 290414702001274	0
Block: 290414702001275	5
Block: 290414702001276	0
Block: 290414702001277	1
Block: 290414702001279	3
Block: 290414702001280	0
Block: 290414702001281	0
Block: 290414702001282	0
Block: 290414702001283	0
Block: 290414702001284	0
Block: 290414702001285	0
Block: 290414702001286	5
Block: 290414702001287	0
Block: 290414702001288	0
Block: 290414702001289	0
Block: 290414702001290	0
Block: 290414702001291	4
Block: 290414702001292	0
Block: 290414702001293	0
Block: 290414702001294	0
Block: 290414702001295	1
Block: 290414702001296	0
Block: 290414702001297	0
Block: 290414702001298	0
Block: 290414702001299	1
Block: 290414702001300	1
Block: 290414702001301	0
Block: 290414702001302	0
Block: 290414702001303	0
Block: 290414702001304	0
Block: 290414702001305	1
Block: 290414702001306	0
Block: 290414702001307	0
Block: 290414702001308	0
Block: 290414702001309	0
Block: 290414702001310	0
Block: 290414702001311	0
Block: 290414702001312	0
Block: 290414702001331	0
Block: 290414702002217	0
Block: 290414702002218	0
Block: 290414702002252	5

Plan: House Apportionment Plan

Administrator:

Type: House

User:

POPULATION

District 048 (continued)

Chariton MO County (continued)

Block: 290414702002253	0
Block: 290414702002254	0
Block: 290414702002255	0
Block: 290414702002258	0
Block: 290414702002259	0
Block: 290414702002260	0
Block: 290414702002261	0
Block: 290414702002262	0
Block: 290414702002263	0
Block: 290414702002264	0
Block: 290414702002265	0
Block: 290414702002266	0
Block: 290414702002273	0
Block: 290414702002274	0
Block: 290414702002455	0
Block: 290414702002456	0
Block: 290414702003015	0
Block: 290414702003016	8
Block: 290414702003017	5
Block: 290414702003018	10
Block: 290414702003019	5
Block: 290414702003020	0
Block: 290414702003021	0
Block: 290414702003022	84
Block: 290414702003023	13
Block: 290414702003024	61
Block: 290414702003025	37
Block: 290414702003026	7
Block: 290414702003027	0
Block: 290414702003029	9
Block: 290414702003030	51
Block: 290414702003031	39
Block: 290414702003032	19
Block: 290414702003033	116
Block: 290414702003034	16
Block: 290414702003035	6
Block: 290414702003042	0
Block: 290414702003043	11
Block: 290414702003044	32
Block: 290414702003045	8
Block: 290414702003046	9
Block: 290414702003047	10
Block: 290414702003048	30
Block: 290414702003049	23
Block: 290414702003052	5
Block: 290414702003053	3
Block: 290414702003054	34
Block: 290414702003055	5
Block: 290414702003056	0

Plan: House Apportionment Plan

Administrator:

Type: House

User:

POPULATION

District 048 (continued)

Chariton MO County (continued)

Block: 290414702003057	0
Block: 290414702003058	2
Block: 290414702003059	0
Block: 290414702003060	0
Block: 290414702003061	45
Block: 290414702003062	50
Block: 290414702003064	2
Block: 290414702003065	0
Block: 290414702003066	0
Block: 290414702003067	0
Block: 290414702003068	0
Block: 290414702003069	0
Block: 290414702003070	0
Block: 290414702003071	0
Block: 290414702003072	0
Block: 290414702003073	0
Block: 290414702003074	0
Block: 290414702003075	4
Block: 290414702003076	14
Block: 290414702003077	5
Block: 290414702003078	21
Block: 290414702003079	6
Block: 290414702003080	10
Block: 290414702003081	0
Block: 290414702003082	6
Block: 290414702003083	0
Block: 290414702003084	0
Block: 290414702003085	0
Block: 290414702003086	0
Block: 290414702003087	0
Block: 290414702003088	0
Block: 290414702003089	3
Block: 290414702003090	0
Block: 290414702003091	7
Block: 290414702003092	6
Block: 290414702003093	0
Block: 290414702003094	5
Block: 290414702003095	3
Block: 290414702003096	0
Block: 290414702003097	2
Block: 290414702003098	0
Block: 290414702003099	0
Block: 290414702003100	0
Block: 290414702003101	2
Block: 290414702003102	2
Block: 290414702003103	9

VTD Brunswick Subtotal **890**

VTD: Chariton 246

VTD: Keytesville

Plan: House Apportionment Plan

Administrator:

Type: House

User:

POPULATION

District 048 (continued)

Chariton MO County (continued)

Block: 290414702001267	4
Block: 290414702001268	0
Block: 290414702001269	0
Block: 290414702001271	6
Block: 290414702001313	0
Block: 290414702001314	0
Block: 290414702001315	0
Block: 290414702001316	0
Block: 290414702001317	0
Block: 290414702001318	0
Block: 290414702001319	0
Block: 290414702001320	0
Block: 290414702001321	0
Block: 290414702001322	0
Block: 290414702001323	0
Block: 290414702001325	0
Block: 290414702001326	0
Block: 290414702001327	0
Block: 290414702002094	5
Block: 290414702002095	0
Block: 290414702002096	0
Block: 290414702002127	4
Block: 290414702002128	1
Block: 290414702002129	3
Block: 290414702002130	0
Block: 290414702002131	0
Block: 290414702002132	5
Block: 290414702002171	0
Block: 290414702002172	0
Block: 290414702002185	0
Block: 290414702002186	0
Block: 290414702002187	0
Block: 290414702002188	3
Block: 290414702002189	4
Block: 290414702002190	0
Block: 290414702002191	0
Block: 290414702002192	0
Block: 290414702002194	0
Block: 290414702002195	2
Block: 290414702002196	0
Block: 290414702002197	0
Block: 290414702002198	0
Block: 290414702002199	0
Block: 290414702002200	15
Block: 290414702002201	4
Block: 290414702002202	0
Block: 290414702002203	0
Block: 290414702002204	12
Block: 290414702002205	0

Plan: House Apportionment Plan

Administrator:

Type: House

User:

POPULATION

District 048 (continued)

Chariton MO County (continued)

Block: 290414702002206	6
Block: 290414702002207	0
Block: 290414702002208	0
Block: 290414702002209	0
Block: 290414702002210	0
Block: 290414702002211	0
Block: 290414702002212	0
Block: 290414702002213	0
Block: 290414702002215	3
Block: 290414702002216	0
Block: 290414702002219	0
Block: 290414702002220	0
Block: 290414702002221	0
Block: 290414702002222	0
Block: 290414702002223	1
Block: 290414702002224	0
Block: 290414702002225	0
Block: 290414702002226	1
Block: 290414702002227	3
Block: 290414702002228	0
Block: 290414702002229	0
Block: 290414702002230	0
Block: 290414702002231	0
Block: 290414702002232	0
Block: 290414702002233	0
Block: 290414702002234	5
Block: 290414702002235	0
Block: 290414702002236	0
Block: 290414702002237	0
Block: 290414702002238	0
Block: 290414702002239	0
Block: 290414702002240	2
Block: 290414702002241	4
Block: 290414702002242	0
Block: 290414702002243	2
Block: 290414702002244	0
Block: 290414702002245	3
Block: 290414702002246	3
Block: 290414702002247	2
Block: 290414702002248	0
Block: 290414702002249	0
Block: 290414702002250	1
Block: 290414702002251	1
Block: 290414702002256	0
Block: 290414702002257	0
Block: 290414702002267	1
Block: 290414702002268	0
Block: 290414702002269	0
Block: 290414702002270	0

Plan: House Apportionment Plan

Administrator:

Type: House

User:

POPULATION

District 048 (continued)

Chariton MO County (continued)

Block: 290414702002271	0
Block: 290414702002272	0
Block: 290414702002275	0
Block: 290414702002276	0
Block: 290414702002277	0
Block: 290414702002278	0
Block: 290414702002279	0
Block: 290414702002280	0
Block: 290414702002281	0
Block: 290414702002282	5
Block: 290414702002283	0
Block: 290414702002284	0
Block: 290414702002285	0
Block: 290414702002286	0
Block: 290414702002287	0
Block: 290414702002288	0
Block: 290414702002289	2
Block: 290414702002290	2
Block: 290414702002291	0
Block: 290414702002292	0
Block: 290414702002293	0
Block: 290414702002294	0
Block: 290414702002295	0
Block: 290414702002296	0
Block: 290414702002297	0
Block: 290414702002298	0
Block: 290414702002299	0
Block: 290414702002300	0
Block: 290414702002301	2
Block: 290414702002302	0
Block: 290414702002303	5
Block: 290414702002304	0
Block: 290414702002305	0
Block: 290414702002306	0
Block: 290414702002307	0
Block: 290414702002308	0
Block: 290414702002309	0
Block: 290414702002310	4
Block: 290414702002311	3
Block: 290414702002312	11
Block: 290414702002313	3
Block: 290414702002314	6
Block: 290414702002315	0
Block: 290414702002316	0
Block: 290414702002317	1
Block: 290414702002318	0
Block: 290414702002319	0
Block: 290414702002320	0
Block: 290414702002321	24

Plan: House Apportionment Plan

Administrator:

Type: House

User:

POPULATION

District 048 (continued)

Chariton MO County (continued)

Block: 290414702002322	0
Block: 290414702002323	0
Block: 290414702002324	0
Block: 290414702002325	0
Block: 290414702002326	10
Block: 290414702002327	0
Block: 290414702002328	0
Block: 290414702002329	2
Block: 290414702002330	0
Block: 290414702002331	0
Block: 290414702002332	0
Block: 290414702002333	0
Block: 290414702002334	0
Block: 290414702002335	0
Block: 290414702002336	0
Block: 290414702002337	0
Block: 290414702002338	0
Block: 290414702002339	0
Block: 290414702002340	0
Block: 290414702002341	0
Block: 290414702002342	0
Block: 290414702002343	0
Block: 290414702002346	0
Block: 290414702002349	0
Block: 290414702002350	0
Block: 290414702002351	0
Block: 290414702002352	0
Block: 290414702002360	0
Block: 290414702002364	0
Block: 290414702002365	0
Block: 290414702002366	0
Block: 290414702002367	0
Block: 290414702002368	0
Block: 290414702002369	0
Block: 290414702002370	0
Block: 290414702002371	0
Block: 290414702002372	0
Block: 290414702002373	0
Block: 290414702002374	0
Block: 290414702002375	0
Block: 290414702002376	0
Block: 290414702002377	0
Block: 290414702002378	0
Block: 290414702002379	0
Block: 290414702002380	0
Block: 290414702002381	0
Block: 290414702002382	0
Block: 290414702002383	0
Block: 290414702002384	0

Plan: House Apportionment Plan

Administrator:

Type: House

User:

POPULATION

District 048 (continued)

Chariton MO County (continued)

Block: 290414702002385	0
Block: 290414702002386	0
Block: 290414702002387	0
Block: 290414702002388	0
Block: 290414702002389	0
Block: 290414702002390	0
Block: 290414702002391	0
Block: 290414702002392	0
Block: 290414702002393	0
Block: 290414702002394	0
Block: 290414702002395	0
Block: 290414702002396	0
Block: 290414702002397	0
Block: 290414702002398	0
Block: 290414702002399	0
Block: 290414702002400	0
Block: 290414702002401	0
Block: 290414702002402	0
Block: 290414702002403	0
Block: 290414702002404	0
Block: 290414702002405	0
Block: 290414702002406	0
Block: 290414702002407	0
Block: 290414702002408	0
Block: 290414702002409	0
Block: 290414702002410	0
Block: 290414702002411	0
Block: 290414702002412	0
Block: 290414702002413	0
Block: 290414702002414	0
Block: 290414702002415	0
Block: 290414702002416	0
Block: 290414702002417	0
Block: 290414702002418	0
Block: 290414702002445	0
Block: 290414702002448	0
Block: 290414702002451	3
Block: 290414702002453	0
Block: 290414702002454	0
Block: 290414702002462	0
Block: 290414702002463	0
Block: 290414702002464	0
Block: 290414702002465	1
Block: 290414702002466	0
Block: 290414702002467	0
Block: 290414702002468	0
Block: 290414702002469	0
Block: 290414702002470	0
Block: 290414702002471	0

Plan: House Apportionment Plan

Administrator:

Type: House

User:

POPULATION

District 048 (continued)

Chariton MO County (continued)

Block: 290414702002492	0
Block: 290414703001194	0
Block: 290414703001195	10
Block: 290414703002061	0
Block: 290414703002062	0
Block: 290414703002063	0
Block: 290414703002064	0
Block: 290414703002065	0
Block: 290414703002066	0
Block: 290414703002078	0
Block: 290414703002079	0
Block: 290414703002080	5
Block: 290414703002087	7
Block: 290414703002117	0
Block: 290414703002118	5
Block: 290414703002119	3

VTD Keytesville Subtotal

220

VTD: Salisbury No. 2

Block: 290414703001196	2
Block: 290414703001197	0
Block: 290414703001198	8
Block: 290414703001199	26
Block: 290414703001200	0
Block: 290414703001201	14
Block: 290414703001202	0
Block: 290414703001203	0
Block: 290414703001205	0
Block: 290414703001206	0
Block: 290414703001207	0
Block: 290414703001208	0
Block: 290414703001209	0
Block: 290414703001248	0
Block: 290414703001249	0
Block: 290414703001252	0
Block: 290414703001253	8
Block: 290414703001256	0
Block: 290414703001261	0
Block: 290414703001262	0
Block: 290414703001264	0
Block: 290414703002000	1
Block: 290414703002001	0
Block: 290414703002002	3
Block: 290414703002003	8
Block: 290414703002004	19
Block: 290414703002005	0
Block: 290414703002006	2
Block: 290414703002007	8
Block: 290414703002008	2
Block: 290414703002009	0

Plan: House Apportionment Plan

Administrator:

Type: House

User:

POPULATION

District 048 (continued)

Chariton MO County (continued)

Block: 290414703002010	8
Block: 290414703002011	0
Block: 290414703002012	0
Block: 290414703002013	0
Block: 290414703002014	0
Block: 290414703002015	29
Block: 290414703002016	0
Block: 290414703002017	6
Block: 290414703002018	4
Block: 290414703002019	0
Block: 290414703002020	0
Block: 290414703002021	4
Block: 290414703002022	2
Block: 290414703002023	0
Block: 290414703002024	0
Block: 290414703002025	0
Block: 290414703002026	9
Block: 290414703002027	0
Block: 290414703002028	0
Block: 290414703002029	0
Block: 290414703002030	0
Block: 290414703002031	0
Block: 290414703002032	0
Block: 290414703002033	10
Block: 290414703002034	5
Block: 290414703002035	3
Block: 290414703002036	0
Block: 290414703002037	5
Block: 290414703002038	0
Block: 290414703002039	0
Block: 290414703002040	0
Block: 290414703002041	0
Block: 290414703002042	6
Block: 290414703002043	9
Block: 290414703002044	2
Block: 290414703002045	2
Block: 290414703002046	0
Block: 290414703002047	0
Block: 290414703002048	0
Block: 290414703002049	6
Block: 290414703002050	0
Block: 290414703002051	3
Block: 290414703002052	0
Block: 290414703002053	0
Block: 290414703002054	0
Block: 290414703002055	1
Block: 290414703002056	0
Block: 290414703002057	0
Block: 290414703002058	5

Plan: House Apportionment Plan

Administrator:

Type: House

User:

POPULATION

District 048 (continued)

Chariton MO County (continued)

Block: 290414703002059	1
Block: 290414703002060	0
Block: 290414703002067	0
Block: 290414703002068	0
Block: 290414703002069	0
Block: 290414703002070	0
Block: 290414703002071	0
Block: 290414703002072	1
Block: 290414703002073	3
Block: 290414703002074	0
Block: 290414703002075	0
Block: 290414703002076	4
Block: 290414703002077	0
Block: 290414703002081	5
Block: 290414703002082	0
Block: 290414703002083	0
Block: 290414703002084	0
Block: 290414703002085	28
Block: 290414703002086	0
Block: 290414703002088	6
Block: 290414703002089	0
Block: 290414703002090	6
Block: 290414703002091	5
Block: 290414703002092	1
Block: 290414703002093	0
Block: 290414703002094	0
Block: 290414703002095	9
Block: 290414703002096	2
Block: 290414703002097	0
Block: 290414703002098	5
Block: 290414703002099	0
Block: 290414703002100	5
Block: 290414703002101	0
Block: 290414703002102	0
Block: 290414703002103	0
Block: 290414703002104	0
Block: 290414703002105	0
Block: 290414703002106	0
Block: 290414703002107	0
Block: 290414703002120	0
Block: 290414703002121	5
Block: 290414703002122	0
Block: 290414703002123	0
Block: 290414703002161	0
Block: 290414703002162	0
Block: 290414703002172	3
Block: 290414703002173	0
Block: 290414703002174	0
Block: 290414703002175	0

Plan: House Apportionment Plan

Administrator:

Type: House

User:

POPULATION

District 048 (continued)

Chariton MO County (continued)

Block: 290414703002271	0
Block: 290414703002274	0
Block: 290414703002275	2
Block: 290414703002276	0
Block: 290414703002277	0
Block: 290414703002280	2
Block: 290414703002281	10
Block: 290414703002282	0
Block: 290414703002283	0
Block: 290414703002284	0
Block: 290414703002285	0
Block: 290414703002286	0
Block: 290414703002287	0
Block: 290414703002288	0
Block: 290414703002289	2
Block: 290414703002290	8
Block: 290414703002291	0
Block: 290414703002292	0
Block: 290414703002293	0
Block: 290414703002294	0
Block: 290414703002295	0
Block: 290414703002296	11
Block: 290414703002297	0
Block: 290414703002298	0
Block: 290414703002299	9
Block: 290414703002300	0
Block: 290414703002301	8
Block: 290414703002302	2
Block: 290414703002303	1
Block: 290414703002304	0
Block: 290414703002305	0
Block: 290414703002306	2
Block: 290414703002307	0
Block: 290414703002308	6
Block: 290414703002309	2
Block: 290414703002310	1
Block: 290414703002311	0
Block: 290414703002312	0
Block: 290414703003100	0
Block: 290414703003101	6
Block: 290414703003102	0
Block: 290414703003110	4
Block: 290414703004014	132
Block: 290414703004015	0
Block: 290414703004016	2
Block: 290414703004045	10
Block: 290414703004046	0
Block: 290414703004051	0
Block: 290414703004052	23

Plan: House Apportionment Plan

Administrator:

Type: House

User:

POPULATION

District 048 (continued)

Chariton MO County (continued)

Block: 290414703004054	0
Block: 290414703004057	0
Block: 290414703004063	6
Block: 290414703004064	0
Block: 290414703004065	0
Block: 290414703004066	9
Block: 290414703004067	0
Block: 290414703004068	7
Block: 290414703004073	0

VTD Salisbury No. 2 Subtotal

574

Chariton MO County Subtotal

1,930

Cooper MO County

VTD: Blackwater (290537)	647
VTD: Boonville	8,183
VTD: Boonville Rural No. 2	471
VTD: Boonville Rural No. 3	657
VTD: Boonville Rural No. 4	1,047
VTD: Clarks Fork	655
VTD: Kelly	908
VTD: Otterville	1,126
VTD: Pilot Grove	1,754

Cooper MO County Subtotal

15,448

Howard MO County

VTD: Boonslick	521
VTD: Burton	173
VTD: Chariton (290898)	1,575
VTD: Franklin	1,798
VTD: Prairie	750
VTD: Richmond	3,676

Howard MO County Subtotal

8,493

Pettis MO County

VTD: Bowling Green	1,003
VTD: Longwood/Heath Creek	1,234
VTD: Smithton E & W/Lake Creek	
Block: 291594804001001	12
Block: 291594804001002	4
Block: 291594804001005	14
Block: 291594804001006	0
Block: 291594804001007	0
Block: 291594804001008	6
Block: 291594804001009	11
Block: 291594804001010	2
Block: 291594804001011	3
Block: 291594804001012	3
Block: 291594804001013	0
Block: 291594804001015	4
Block: 291594804001016	28
Block: 291594804001017	30

Plan: House Apportionment Plan

Administrator:

Type: House

User:

POPULATION

District 048 (continued)

Pettis MO County (continued)

Block: 291594804001018	0
Block: 291594804001019	0
Block: 291594804001020	0
Block: 291594804001021	9
Block: 291594804001022	5
Block: 291594804001023	0
Block: 291594804001024	51
Block: 291594804001025	2
Block: 291594804001026	39
Block: 291594804001027	10
Block: 291594804001028	12
Block: 291594804001029	3
Block: 291594804001030	0
Block: 291594804001031	12
Block: 291594804001032	9
Block: 291594804001033	9
Block: 291594804001034	6
Block: 291594804001035	9
Block: 291594804001036	16
Block: 291594804001037	15
Block: 291594804001038	8
Block: 291594804001039	19
Block: 291594804001040	7
Block: 291594804001041	14
Block: 291594804001042	0
Block: 291594804001043	20
Block: 291594804001044	7
Block: 291594804001045	21
Block: 291594804001046	3
Block: 291594804001047	11
Block: 291594804001048	9
Block: 291594804001049	4
Block: 291594804001050	20
Block: 291594804001051	7
Block: 291594804001052	9
Block: 291594804001053	14
Block: 291594804001054	14
Block: 291594804001055	31
Block: 291594804001056	6
Block: 291594804001057	9
Block: 291594804001058	0
Block: 291594804001059	9
Block: 291594804001060	8
Block: 291594804001061	8
Block: 291594804001062	3
Block: 291594804001063	7
Block: 291594804001064	12
Block: 291594804001065	11
Block: 291594804001066	5

Plan: House Apportionment Plan

Administrator:

Type: House

User:

POPULATION

District 048 (continued)

Pettis MO County (continued)

Block: 291594804001067	4
Block: 291594804001068	2
Block: 291594804001069	7
Block: 291594804001070	9
Block: 291594804001071	8
Block: 291594804001072	0
Block: 291594804001073	10
Block: 291594804001074	7
Block: 291594804001075	20
Block: 291594804001076	32
Block: 291594804001077	0
Block: 291594804001078	0
Block: 291594804001079	25
Block: 291594804001080	0
Block: 291594804001081	0
Block: 291594804002000	0
Block: 291594804002001	0
Block: 291594804002002	18
Block: 291594804002003	0
Block: 291594804002004	0
Block: 291594804002005	6
Block: 291594804002006	11
Block: 291594804002007	3
Block: 291594804002008	57
Block: 291594804002009	0
Block: 291594804002010	40
Block: 291594804002011	0
Block: 291594804002012	0
Block: 291594804002013	13
Block: 291594804002014	0
Block: 291594804002015	0
Block: 291594804002016	0
Block: 291594804002017	0
Block: 291594804002018	23
Block: 291594804002019	8
Block: 291594804002025	5
Block: 291594804002026	42
Block: 291594804002027	2
Block: 291594804002028	0
Block: 291594804002033	0
Block: 291594804002034	8
Block: 291594804002035	0
Block: 291594804002052	0
Block: 291594804002055	3
Block: 291594804002137	0
Block: 291594804003001	2
Block: 291594804003002	11
Block: 291594804003003	0
Block: 291594804003004	0

Plan: House Apportionment Plan

Administrator:

Type: House

User:

POPULATION

District 048 (continued)

Pettis MO County (continued)

Block: 291594804003030	0
Block: 291594804003031	36
Block: 291594804003032	7
Block: 291594804003033	0
Block: 291594804003034	10
Block: 291594804003035	6
Block: 291594804003036	8
Block: 291594804003037	5
Block: 291594804003038	10
Block: 291594804003039	158
Block: 291594804003040	6
Block: 291594804003041	21
Block: 291594804003051	2
Block: 291594804003053	27
Block: 291594804003054	15
Block: 291594804003057	19
Block: 291594804003058	8
Block: 291594804003059	0
Block: 291594804003060	2
Block: 291594804003061	17
Block: 291594804003062	10
Block: 291594804003063	3
Block: 291594804003064	11
Block: 291594804003065	0
Block: 291594804003066	4
Block: 291594804003067	14
Block: 291594804003068	0
Block: 291594804003069	0
Block: 291594804003070	0
Block: 291594804003071	0
Block: 291594804003072	0
Block: 291594804003073	0
Block: 291594804003074	0
Block: 291594804003075	0
Block: 291594804003076	0
Block: 291594804003077	0
Block: 291594804003078	0
Block: 291594804003079	0
Block: 291594804004055	0
Block: 291594804004059	1
Block: 291594804004063	0
Block: 291594804004064	0
VTD Smithton E & W/Lake Creek Subtotal	1,396
Pettis MO County Subtotal	3,633
Randolph MO County	
VTD: Mt. Airy	141
VTD: Salt Springs	676
VTD: Yates	186

Plan: House Apportionment Plan

Administrator:

Type: House

User:

POPULATION

District 048 (continued)

Randolph MO County Subtotal **1,003**

Saline MO County

VTD: Arrow Rock 791

VTD: Blackwater 357

VTD: Cambridge 2,431

VTD: Clay 419

VTD: Miami 582

VTD: Salt Fork 341

Saline MO County Subtotal **4,921**

District 048 Subtotal **35,428**

District 049

Callaway MO County

VTD: Carrington 1,038

VTD: Dixie 438

VTD: East Fulton

Block: 290270701003189 7

Block: 290270701003190 0

Block: 290270701003203 0

Block: 290270701003204 0

Block: 290270701003205 2

Block: 290270701003206 12

Block: 290270701003207 0

Block: 290270701003208 9

Block: 290270701003219 5

Block: 290270701003220 0

Block: 290270701003221 0

Block: 290270701003222 0

Block: 290270701003223 0

Block: 290270701003224 0

Block: 290270701003225 0

Block: 290270701003226 0

Block: 290270701003227 0

Block: 290270701003229 0

Block: 290270702002001 0

Block: 290270702002002 8

Block: 290270702002003 15

Block: 290270702002004 0

Block: 290270702002005 0

Block: 290270702002006 0

Block: 290270702002009 0

Block: 290270702002010 0

Block: 290270702002011 0

Block: 290270702002012 0

Block: 290270702002013 16

Block: 290270702002014 12

Block: 290270702002015 0

Block: 290270702002016 2

Block: 290270702002017 0

Block: 290270702002018 0

Block: 290270702002019 0

Plan: House Apportionment Plan

Administrator:

Type: House

User:

POPULATION

District 049 (continued)

Callaway MO County (continued)

Block: 290270702002020	35
Block: 290270702002021	29
Block: 290270702002022	52
Block: 290270702002023	10
Block: 290270702002024	0
Block: 290270702002025	1
Block: 290270702002026	0
Block: 290270702002027	15
Block: 290270702002028	0
Block: 290270702002030	0
Block: 290270702002034	6
Block: 290270702002036	80
Block: 290270702002037	0
Block: 290270702002038	0
Block: 290270702002039	0
Block: 290270702002040	4
Block: 290270702002041	0
Block: 290270702002042	0
Block: 290270702002043	3
Block: 290270702002044	69
Block: 290270702002045	0
Block: 290270702002046	0
Block: 290270702002049	140
Block: 290270702002050	57
Block: 290270702002051	0
Block: 290270702002052	0
Block: 290270702002053	0
Block: 290270702002054	0
Block: 290270702002055	0
Block: 290270702002056	0
Block: 290270702002057	0
Block: 290270702002058	0
Block: 290270702002059	0
Block: 290270702002060	0
Block: 290270702002066	0
Block: 290270702002067	22
Block: 290270702002068	7
Block: 290270702002070	0
Block: 290270702002071	0
Block: 290270702002072	0
Block: 290270702002077	15
Block: 290270702002078	0
Block: 290270702002079	0
Block: 290270702002080	1
Block: 290270702002081	6
Block: 290270702002082	0
Block: 290270702002083	0
Block: 290270702002084	0
Block: 290270702002086	11

POPULATION**District 049** (continued)

Callaway MO County (continued)

Block: 290270702002100	0
Block: 290270702002101	10
Block: 290270702002102	6
Block: 290270702002103	98
Block: 290270702002104	9
Block: 290270702002105	0
Block: 290270702002106	0
Block: 290270702002107	0
Block: 290270702002108	0
Block: 290270702002109	0
Block: 290270702002110	0
Block: 290270702002111	0
Block: 290270702002112	10
Block: 290270702002113	0
Block: 290270702002114	0
Block: 290270702002115	0
Block: 290270702002116	0
Block: 290270702002117	0
Block: 290270702002129	36
Block: 290270702002130	0
Block: 290270702002131	0
Block: 290270702002132	4
Block: 290270702002133	0
Block: 290270702002134	0
Block: 290270702002140	12
Block: 290270702002141	1
Block: 290270702002154	0
Block: 290270702002155	0
Block: 290270702002156	0
Block: 290270702002160	0
Block: 290270702002161	0
Block: 290270702002162	0
Block: 290270702002163	0
Block: 290270702002164	0
Block: 290270702002165	3
Block: 290270702002166	0
Block: 290270702002167	0
Block: 290270702002168	0
Block: 290270702002169	0
Block: 290270702002170	0
Block: 290270702002171	0
Block: 290270702002181	0
Block: 290270702002184	0
Block: 290270702002186	0
Block: 290270702002190	0
Block: 290270702002191	0
Block: 290270702002192	3
Block: 290270702002193	4
Block: 290270702002196	0

Plan: House Apportionment Plan

Administrator:

Type: House

User:

POPULATION

District 049 (continued)

Callaway MO County (continued)

Block: 290270702002199	0
Block: 290270703001023	7
Block: 290270703001024	5
Block: 290270703001025	0
Block: 290270703001026	0
Block: 290270703001027	42
Block: 290270703001028	0
Block: 290270703001031	2
Block: 290270703001032	7
Block: 290270703001033	0
Block: 290270703001034	0
Block: 290270703001035	0
Block: 290270703001036	0
Block: 290270703001037	0
Block: 290270703001038	0
Block: 290270703001039	0
Block: 290270703001040	0
Block: 290270703001042	22
Block: 290270703001043	0
Block: 290270703001044	0
Block: 290270703001045	0
Block: 290270703001046	0
Block: 290270703001048	82
Block: 290270703001049	0
Block: 290270703001050	0
Block: 290270703001051	0
Block: 290270703001052	0
Block: 290270703001053	0
Block: 290270703001054	15
Block: 290270703001055	4
Block: 290270703001056	0
Block: 290270703001057	0
Block: 290270703001058	0
Block: 290270703001059	4
Block: 290270703001060	0
Block: 290270703002000	26
Block: 290270703002001	0
Block: 290270703002002	0
Block: 290270703002003	28
Block: 290270703002004	2
Block: 290270703002009	0
Block: 290270703002011	0
Block: 290270703002012	0
Block: 290270703002013	0
Block: 290270703002014	0
Block: 290270703002015	0
Block: 290270703002016	0
Block: 290270703002017	5
Block: 290270703002018	0

Plan: House Apportionment Plan

Administrator:

Type: House

User:

POPULATION

District 049 (continued)

Callaway MO County (continued)

Block: 290270703002019	0
Block: 290270703002028	0
Block: 290270703002029	0
Block: 290270703002030	0
Block: 290270703002031	0
Block: 290270703002032	0
Block: 290270703002061	9
Block: 290270703002062	0
Block: 290270703002063	0
Block: 290270703002069	0
Block: 290270703003001	2
Block: 290270703003002	37
Block: 290270703003003	0
Block: 290270703003006	27
Block: 290270703003028	5
Block: 290270704002006	0
Block: 290270704002007	0
Block: 290270704002008	0
Block: 290270704002009	0
Block: 290270704003027	22
Block: 290270704003028	0
Block: 290270704003029	8
Block: 290270704003030	19
Block: 290270704003031	117
Block: 290270704003032	25
Block: 290270704003033	13
Block: 290270704003034	6
Block: 290270704003035	0
Block: 290270704003036	0
Block: 290270704003038	23
Block: 290270704003040	0
Block: 290270704003041	0
Block: 290270705001000	23
Block: 290270705001001	6
Block: 290270705001002	4
Block: 290270705001003	48
Block: 290270705001004	0
Block: 290270705001005	1
Block: 290270705001006	0
Block: 290270705001028	12
Block: 290270705001029	0
Block: 290270705001030	7
Block: 290270705001031	21
Block: 290270705001032	30
Block: 290270705001033	0
Block: 290270705001034	0
Block: 290270705001035	0
Block: 290270705001036	0
Block: 290270705001037	0

Plan: House Apportionment Plan

Administrator:

Type: House

User:

POPULATION

District 049 (continued)

Callaway MO County (continued)

Block: 290270705001052	0
Block: 290270705001053	0
Block: 290270705001054	0
Block: 290270705001055	0
Block: 290270705001058	4
Block: 290270705001059	128
Block: 290270705001060	0
Block: 290270705001061	70
Block: 290270705001062	2
Block: 290270705001063	0
Block: 290270705001064	31
Block: 290270705001065	0
Block: 290270705001066	7
Block: 290270705001067	59
Block: 290270705001068	35
Block: 290270705001069	4
Block: 290270705001071	19
Block: 290270705001077	52
Block: 290270705001078	30
Block: 290270705001079	2
Block: 290270705001081	0
Block: 290270705001082	0
Block: 290270705001083	22
Block: 290270705002050	0
Block: 290270705002051	28
Block: 290270705002052	0
Block: 290270705002053	8
Block: 290270705002054	0
Block: 290270705002058	3
Block: 290270705002059	82
Block: 290270705002060	0
Block: 290270705002061	0
Block: 290270705002062	25
Block: 290270705002067	8
Block: 290270705002068	7
Block: 290270705002070	176
Block: 290270705002071	2
Block: 290270705002072	109
Block: 290270705002073	0
Block: 290270705002074	0
Block: 290270705002075	0
Block: 290270705002076	0
Block: 290270705002077	0
Block: 290270705002078	0
Block: 290270705002079	2
Block: 290270705002080	0
Block: 290270705002081	0
Block: 290270705002082	0
Block: 290270705002083	0

Plan: House Apportionment Plan

Administrator:

Type: House

User:

POPULATION

District 049 (continued)

Callaway MO County (continued)

Block: 290270705002084	0
Block: 290270705002085	0
Block: 290270705002086	0
Block: 290270705002087	0
Block: 290270705002088	0
Block: 290270705002089	0
Block: 290270705002091	3
Block: 290270705002092	0
Block: 290270705002093	0
Block: 290270705002094	3
Block: 290270706001002	11
Block: 290270706001003	0
Block: 290270706001004	0
Block: 290270706001005	0
Block: 290270706001006	8
Block: 290270706001007	0
Block: 290270706001011	0
Block: 290270706001012	47
Block: 290270706001013	0
Block: 290270706001014	8
Block: 290270706001047	65
Block: 290270706002051	0
Block: 290270706002052	0
Block: 290270706003000	67
Block: 290270706003001	0
Block: 290270706003002	0
Block: 290270706003003	2
Block: 290270706003004	0
Block: 290270706003005	0
Block: 290270706003006	0
Block: 290270706003007	65
Block: 290270706003008	0
Block: 290270706003009	0
Block: 290270706003010	30
Block: 290270706003011	8
Block: 290270706003012	0
Block: 290270706003013	0
Block: 290270706003014	12
Block: 290270706003033	9
VTD East Fulton Subtotal	2,816
VTD: Fulton No. 1	2,262
VTD: Fulton No. 2	4,584
VTD: Fulton No. 3	4,449
VTD: Fulton No. 4	1,210
VTD: Guthrie	1,027
VTD: Hams Prairie	
Block: 290270705001072	10
Block: 290270705001073	0
Block: 290270705001074	13

Plan: House Apportionment Plan

Administrator:

Type: House

User:

POPULATION

District 049 (continued)

Callaway MO County (continued)

Block: 290270705001075	30
Block: 290270705001076	0
Block: 290270705001080	11
Block: 290270706001008	6
Block: 290270706001009	0
Block: 290270706001010	0
Block: 290270706001015	2
Block: 290270706001016	66
Block: 290270706001017	6
Block: 290270706001018	34
Block: 290270706001019	0
Block: 290270706001020	36
Block: 290270706001021	0
Block: 290270706001022	214
Block: 290270706001023	0
Block: 290270706001024	97
Block: 290270706001025	0
Block: 290270706001026	0
Block: 290270706001027	0
Block: 290270706001028	0
Block: 290270706001030	0
Block: 290270706001039	12
Block: 290270706001040	82
Block: 290270706001041	18
Block: 290270706001042	18
Block: 290270706001043	18
Block: 290270706001044	34
Block: 290270706001045	0
Block: 290270706001046	0
Block: 290270706001048	36
Block: 290270706001049	13
Block: 290270706001060	0
Block: 290270706001061	4
Block: 290270706001062	41
Block: 290270706001063	0
Block: 290270706001064	2
Block: 290270706003038	12
Block: 290270706003039	34
Block: 290270706003040	119
Block: 290270706003041	0
Block: 290270706003051	22
Block: 290270706003224	0

VTD Hams Prairie Subtotal **990**

VTD: Holts Summit No. 1 1,665

VTD: Holts Summit No. 2 1,578

VTD: Holts Summit Rural/Cedar City 5,625

VTD: McCredie

Block: 290270701003013 14

Block: 290270701003014 0

Plan: House Apportionment Plan

Administrator:

Type: House

User:

POPULATION

District 049 (continued)

Callaway MO County (continued)

Block: 290270701003019	0
Block: 290270701003038	0
Block: 290270701003039	0
Block: 290270701003054	0
Block: 290270701003055	2
Block: 290270701003056	0
Block: 290270701003057	3
Block: 290270701003058	10
Block: 290270701003059	0
Block: 290270701003060	16
Block: 290270701003061	8
Block: 290270701003062	22
Block: 290270701003063	2
Block: 290270701003064	19
Block: 290270701003065	5
Block: 290270701003066	4
Block: 290270701003067	7
Block: 290270701003072	3
Block: 290270701003073	0
Block: 290270701003074	0
Block: 290270701003075	0
Block: 290270701003080	0
Block: 290270701003081	0
Block: 290270701003082	0
Block: 290270701003083	4
Block: 290270701003084	0
Block: 290270701003085	0
Block: 290270701003086	5
Block: 290270701003087	0
Block: 290270701003088	1
Block: 290270701003089	0
Block: 290270701003090	0
Block: 290270701003091	0
Block: 290270701003092	0
Block: 290270701003093	6
Block: 290270701003102	0
Block: 290270701003103	0
Block: 290270701003104	0
Block: 290270701003105	0
Block: 290270701003106	0
Block: 290270701003107	0
Block: 290270701003108	0
Block: 290270701003109	0
Block: 290270701003110	0
Block: 290270701003111	0
Block: 290270701003112	0
Block: 290270701003113	0
Block: 290270701003114	3
Block: 290270701003115	0

Plan: House Apportionment Plan

Administrator:

Type: House

User:

POPULATION

District 049 (continued)

Callaway MO County (continued)

Block: 290270701003116	0
Block: 290270701003117	0
Block: 290270701003118	12
Block: 290270701003119	0
Block: 290270701003120	0
Block: 290270701003130	0
Block: 290270701003131	0
Block: 290270701003132	0
Block: 290270701003133	37
Block: 290270701003134	2
Block: 290270701003135	0
Block: 290270701003136	0
Block: 290270701003137	0
Block: 290270701003138	0
Block: 290270701003139	0
Block: 290270701003140	0
Block: 290270701003141	0
Block: 290270701003142	0
Block: 290270701003143	0
Block: 290270701003144	0
Block: 290270701003145	0
Block: 290270701003146	0
Block: 290270701003147	0
Block: 290270701003148	0
Block: 290270701003149	0
Block: 290270701003150	0
Block: 290270701003151	1
Block: 290270701003152	0
Block: 290270701003153	0
Block: 290270701003154	0
Block: 290270701003155	17
Block: 290270701003156	0
Block: 290270701003161	0
Block: 290270701003162	0
Block: 290270701003163	0
Block: 290270701003164	7
Block: 290270701003165	0
Block: 290270701003166	0
Block: 290270701003167	0
Block: 290270701003168	0
Block: 290270701003169	0
Block: 290270701003170	0
Block: 290270701003171	0
Block: 290270701003172	0
Block: 290270701003173	0
Block: 290270701003174	0
Block: 290270701003175	0
Block: 290270701003176	0
Block: 290270701003177	0

Plan: House Apportionment Plan

Administrator:

Type: House

User:

POPULATION

District 049 (continued)

Callaway MO County (continued)

Block: 290270701003178	0
Block: 290270701003179	0
Block: 290270701003180	8
Block: 290270701003181	0
Block: 290270701003182	0
Block: 290270701003183	11
Block: 290270701003184	35
Block: 290270701003185	6
Block: 290270701003186	0
Block: 290270701003187	0
Block: 290270701003188	0
Block: 290270701003195	0
Block: 290270701003196	14
Block: 290270701003197	0
Block: 290270701003198	0
Block: 290270701003199	13
Block: 290270701003200	2
Block: 290270701003201	0
Block: 290270701003202	0
Block: 290270701003209	3
Block: 290270701003210	0
Block: 290270701003211	0
Block: 290270701003212	8
Block: 290270701003213	2
Block: 290270701003214	4
Block: 290270701003215	8
Block: 290270701003217	0
Block: 290270701003218	0
Block: 290270701003231	0
Block: 290270701003232	2
Block: 290270701003234	0
Block: 290270702002007	0
Block: 290270702002008	0

VTD McCredie Subtotal

326

VTD: Millersburg

Block: 290270705003011	7
Block: 290270705003026	11
Block: 290270705003027	103
Block: 290270705003028	4
Block: 290270705003029	0
Block: 290270705003030	7
Block: 290270705003031	0
Block: 290270705003032	0
Block: 290270705003033	0
Block: 290270705003034	0
Block: 290270705003035	38
Block: 290270705003040	0
Block: 290270705003045	0
Block: 290270705003046	0

Plan: House Apportionment Plan

Administrator:

Type: House

User:

POPULATION

District 049 (continued)

Callaway MO County (continued)

Block: 290270705004057	68
Block: 290270705004058	2
Block: 290270705004059	0
Block: 290270705004066	21

VTD Millersburg Subtotal **261**

VTD: Mokane 970

VTD: New Bloomfield 2,942

VTD: Tebbetts 1,122

VTD: West Fulton

Block: 290270704002021	16
Block: 290270704002022	0
Block: 290270704002023	0
Block: 290270704002024	81
Block: 290270704002025	0
Block: 290270704002026	0
Block: 290270704002027	0
Block: 290270704002028	0
Block: 290270704002031	0
Block: 290270704002036	0
Block: 290270704002037	0
Block: 290270704002057	0
Block: 290270704002058	4
Block: 290270704004010	108
Block: 290270704004011	31
Block: 290270704004012	42
Block: 290270704004013	0
Block: 290270704004027	8
Block: 290270704004028	0
Block: 290270704005014	0
Block: 290270705001013	0
Block: 290270705001014	13
Block: 290270705001016	252
Block: 290270705001017	0
Block: 290270705001018	0
Block: 290270705001023	0
Block: 290270705001024	2
Block: 290270705001025	26
Block: 290270705002055	36
Block: 290270705002056	0
Block: 290270705002057	0
Block: 290270705002063	4
Block: 290270705002069	0
Block: 290270705002090	0
Block: 290270705003020	58
Block: 290270705003021	57
Block: 290270705003022	9
Block: 290270705003023	35
Block: 290270705003024	0
Block: 290270705003025	36

Plan: House Apportionment Plan

Administrator:

Type: House

User:

POPULATION

District 049 (continued)

Callaway MO County (continued)

Block: 290270705003044	0
Block: 290270705003047	0
Block: 290270705003048	85
Block: 290270705003049	0
Block: 290270705003050	83
Block: 290270705003051	0
Block: 290270705003052	0
Block: 290270705003053	0
Block: 290270705003059	86
Block: 290270705003060	0
Block: 290270705003061	0
Block: 290270705003062	0
Block: 290270705003063	26
Block: 290270705003064	0
Block: 290270705003065	26
Block: 290270705003066	0
Block: 290270705003067	0
Block: 290270705003070	0
Block: 290270705003071	0
Block: 290270705003072	0
Block: 290270705003073	0
Block: 290270705003074	0
Block: 290270705003078	0
Block: 290270705003079	0
Block: 290270706002032	0

VTD West Fulton Subtotal

1,124

Callaway MO County Subtotal

34,427

Cole MO County

VTD: JC 3-3

Block: 290510109003013	0
------------------------	---

VTD JC 3-3 Subtotal

0

VTD: Scott Station

Block: 290510108001000	29
Block: 290510108001001	500
Block: 290510108001002	39
Block: 290510108001003	48
Block: 290510108001004	0
Block: 290510108001013	0
Block: 290510108001014	4
Block: 290510108003016	102
Block: 290510108004000	617
Block: 290510108004001	55
Block: 290510108004002	42
Block: 290510108004003	0
Block: 290510108004004	47
Block: 290510108004005	42
Block: 290510108004006	0
Block: 290510108004016	78

Plan: House Apportionment Plan

Administrator:

Type: House

User:

POPULATION

District 049 (continued)

Cole MO County (continued)

Block: 290510109003000	0
Block: 290510109003001	0
Block: 290510109003002	0
Block: 290510109003004	0
Block: 290510109003005	136
Block: 290510109003006	5
Block: 290510109003007	0
Block: 290510109003014	119
Block: 290510109003015	57
Block: 290510109003016	0
Block: 290510206002053	0

VTD Scott Station Subtotal **1,920**

Cole MO County Subtotal **1,920**

District 049 Subtotal **36,347**

District 050

Boone MO County

VTD: 25

Block: 290190016021046	16
Block: 290190016021047	4
Block: 290190016021048	8
Block: 290190016021051	5
Block: 290190016021056	40
Block: 290190016021057	24
Block: 290190016021068	0
Block: 290190016021076	0
Block: 290190016021077	3
Block: 290190016022038	4
Block: 290190016022039	145
Block: 290190016022040	0
Block: 290190016022043	7
Block: 290190016022044	19
Block: 290190016022045	0
Block: 290190016022046	0
Block: 290190016022047	111
Block: 290190016022048	18
Block: 290190016022049	28
Block: 290190016022050	0
Block: 290190016022051	20
Block: 290190016022052	71
Block: 290190016022053	0
Block: 290190016022054	0
Block: 290190016022055	11
Block: 290190016022056	0
Block: 290190016022057	0
Block: 290190016022058	0
Block: 290190016022069	0
Block: 290190016022070	23

VTD 25 Subtotal **557**

POPULATION**District 050 (continued)**

Boone MO County (continued)

VTD: 26	2,481
VTD: 27	2,157
VTD: 28	1,880
VTD: 29	759
VTD: 30	1,926
VTD: 31	2,393
VTD: 32	325
VTD: 34	1,411
VTD: 35	1,375
VTD: 36	
Block: 290190011042029	7
Block: 290190011042030	0
Block: 290190011042031	11
Block: 290190011042033	15
Block: 290190011042034	15
Block: 290190011042035	33
Block: 290190011042036	0
Block: 290190011042044	0
Block: 290190011042045	44
Block: 290190011042050	3
Block: 290190011042052	0
Block: 290190011042053	5
Block: 290190011042057	2
Block: 290190011042058	5
Block: 290190011042059	2
Block: 290190011042145	0
VTD 36 Subtotal	142
VTD: 3E	
Block: 290190010021095	79
Block: 290190010021096	0
Block: 290190010021097	45
Block: 290190010021098	0
Block: 290190010021106	0
Block: 290190010021124	0
Block: 290190010021125	0
Block: 290190010021126	0
VTD 3E Subtotal	124
VTD: 42	1,401
VTD: 5D	1,390
VTD: 5E	
Block: 290190011042073	0
Block: 290190011042074	0
Block: 290190011042076	0
Block: 290190011042082	0
Block: 290190011042083	0
Block: 290190011042084	0
Block: 290190011042085	0
Block: 290190011042099	3
Block: 290190011042100	157

Plan: House Apportionment Plan

Administrator:

Type: House

User:

POPULATION

District 050 (continued)

Boone MO County (continued)

Block: 290190011042101	0
Block: 290190011042120	43
Block: 290190011042121	152
Block: 290190011042122	35
Block: 290190011042123	41
Block: 290190011042125	0
Block: 290190011042127	94
Block: 290190011042128	0
Block: 290190011042129	0
Block: 290190011042130	0
Block: 290190011042131	0
Block: 290190011042133	148
Block: 290190011042134	68
Block: 290190011042135	20
Block: 290190011042143	0
Block: 290190011042144	0
Block: 290190011042147	33
Block: 290190011042148	0
Block: 290190017021022	0
Block: 290190017021025	0
Block: 290190017021026	0
Block: 290190017021027	0
Block: 290190017021104	0
Block: 290190017021105	18
Block: 290190017021106	0
Block: 290190017021108	48
Block: 290190017021109	34

VTD 5E Subtotal

894

VTD: 5K

Block: 290190011042038	0
Block: 290190011042039	0
Block: 290190011042040	0
Block: 290190011042041	0
Block: 290190011042042	0
Block: 290190011042043	0
Block: 290190011042049	0
Block: 290190011042054	4
Block: 290190011042055	12
Block: 290190011042056	80
Block: 290190011042061	23
Block: 290190011042062	72
Block: 290190011042063	131
Block: 290190011042064	61
Block: 290190011042065	16
Block: 290190011042066	41
Block: 290190011042067	11
Block: 290190011042070	0
Block: 290190011042071	0
Block: 290190011042072	0

Plan: House Apportionment Plan

Administrator:

Type: House

User:

POPULATION

District 050 (continued)

Boone MO County (continued)

Block: 290190011042086	1
Block: 290190011042087	6
Block: 290190011042088	44
Block: 290190011042089	39
Block: 290190011042097	0
Block: 290190011042098	0
Block: 290190011042149	2
Block: 290190018052041	137
Block: 290190018052045	257
Block: 290190018052046	129
Block: 290190018052047	349
Block: 290190018052048	144
Block: 290190018052050	24
Block: 290190018052051	0
Block: 290190018052052	60
Block: 290190018052056	96
Block: 290190018052057	0
Block: 290190018052058	153
Block: 290190018052059	0
Block: 290190018052060	0
Block: 290190018052061	0
Block: 290190018052062	0
Block: 290190018052063	3
Block: 290190018052064	0
Block: 290190018052065	0
Block: 290190018052066	5
Block: 290190018052067	44

VTD 5K Subtotal

1,944

VTD: 6C

Block: 290190010011000	0
Block: 290190010011001	0
Block: 290190010011002	0
Block: 290190010011008	0
Block: 290190010011011	19
Block: 290190010011012	119
Block: 290190010011013	20
Block: 290190010011014	0
Block: 290190010011015	0
Block: 290190010011016	363
Block: 290190010011017	67
Block: 290190010011018	128
Block: 290190010011019	0
Block: 290190010011020	105
Block: 290190010011021	55
Block: 290190010011022	216
Block: 290190010011023	10
Block: 290190010011024	78
Block: 290190010011025	49
Block: 290190010011026	40

Plan: House Apportionment Plan
Type: House

Administrator:
User:

POPULATION

District 050 (continued)

Boone MO County (continued)

Block: 290190010011027	24
Block: 290190010011028	0
Block: 290190010011029	18
Block: 290190010011030	0
Block: 290190010011031	0
Block: 290190010013000	0
Block: 290190010013001	0
Block: 290190010013002	19
Block: 290190010013003	12
Block: 290190010013004	8
Block: 290190010013005	10
Block: 290190010013006	6
Block: 290190010013007	30
Block: 290190010022005	0
Block: 290190010022011	0
Block: 290190010022012	0
Block: 290190010022013	0
Block: 290190010022068	4

VTD 6C Subtotal **1,400**

VTD: 6D 2,783

VTD: 6E

Block: 290190011011039	453
Block: 290190011011040	40
Block: 290190011011041	27
Block: 290190011011042	118
Block: 290190011011043	0
Block: 290190011011044	20
Block: 290190011011045	14
Block: 290190011011046	66
Block: 290190011011047	21
Block: 290190011011048	5
Block: 290190011011049	0
Block: 290190011011050	14
Block: 290190011011051	14

VTD 6E Subtotal **792**

VTD: 6H 1,021

Boone MO County Subtotal **27,155**

Cole MO County

VTD: Centertown

Block: 290510206001000	0
Block: 290510206001001	0
Block: 290510206001002	0
Block: 290510206001006	0
Block: 290510206001007	0
Block: 290510206001008	0
Block: 290510206001009	9
Block: 290510206001010	0
Block: 290510206001011	0

Plan: House Apportionment Plan

Administrator:

Type: House

User:

POPULATION

District 050 (continued)

Cole MO County (continued)

Block: 290510206001012	0
Block: 290510206001013	4
Block: 290510206001014	0
Block: 290510206001015	24
Block: 290510206001016	16
Block: 290510206001017	2
Block: 290510206001018	19
Block: 290510206001019	62
Block: 290510206001020	3
Block: 290510206001021	4
Block: 290510206001022	3
Block: 290510206001023	0
Block: 290510206001024	8
Block: 290510206001025	0
Block: 290510206001026	24
Block: 290510206001027	0
Block: 290510206001028	21
Block: 290510206001029	49
Block: 290510206001030	127
Block: 290510206001031	9
Block: 290510206001033	2
Block: 290510206001034	3
Block: 290510206001035	19
Block: 290510206001041	4
Block: 290510206001042	0
Block: 290510206001043	1
Block: 290510206001044	6
Block: 290510206001048	32
Block: 290510206001049	0
Block: 290510206001057	25
Block: 290510206001058	15
Block: 290510206001063	33
Block: 290510206001081	1

VTD Centertown Subtotal

525

VTD: Scott Station

Block: 290510108004007	37
Block: 290510206002000	0
Block: 290510206002001	0
Block: 290510206002007	0
Block: 290510206002018	0
Block: 290510206002019	0
Block: 290510206002020	8
Block: 290510206002021	0
Block: 290510206002022	0
Block: 290510206002023	0
Block: 290510206002024	0
Block: 290510206002025	0
Block: 290510206002026	0
Block: 290510206002027	7

POPULATION**District 050 (continued)**

Cole MO County (continued)

Block: 290510206002028	102
Block: 290510206002029	6
Block: 290510206002030	4
Block: 290510206002031	44
Block: 290510206002032	0
Block: 290510206002033	28
Block: 290510206002034	0
Block: 290510206002035	0
Block: 290510206002036	0
Block: 290510206002037	0
Block: 290510206002038	0
Block: 290510206002039	0
Block: 290510206002040	0
Block: 290510206002041	0
Block: 290510206002042	0
Block: 290510206002043	14
Block: 290510206002045	0
Block: 290510206002052	0
Block: 290510206002054	0
Block: 290510206002055	1
Block: 290510206002056	54

VTD Scott Station Subtotal**305**

VTD: St. Martins

Block: 290510206001003	0
Block: 290510206001004	18
Block: 290510206001005	0
Block: 290510206001045	22
Block: 290510206001046	33
Block: 290510206001047	3
Block: 290510206001050	8
Block: 290510206001051	0
Block: 290510206001052	10
Block: 290510206001053	3
Block: 290510206001054	0
Block: 290510206001055	36
Block: 290510206001056	0
Block: 290510206001059	11
Block: 290510206001060	0
Block: 290510206001120	0
Block: 290510206002002	0
Block: 290510206002003	0
Block: 290510206002004	0
Block: 290510206002005	0
Block: 290510206002006	0
Block: 290510206002008	8
Block: 290510206002009	2
Block: 290510206002010	11
Block: 290510206002011	0
Block: 290510206002012	0

Plan: House Apportionment Plan

Administrator:

Type: House

User:

POPULATION

District 050 (continued)

Cole MO County (continued)

Block: 290510206002013	0
Block: 290510206002014	0
Block: 290510206002015	93
Block: 290510206002016	49
Block: 290510206002017	7
Block: 290510206002044	4
Block: 290510206002046	56
Block: 290510206002047	7
Block: 290510206002048	2
Block: 290510206002049	14
Block: 290510206002050	40
Block: 290510206002051	34
Block: 290510206002059	2
Block: 290510206002060	8
Block: 290510206002061	5
Block: 290510206003000	0

VTD St. Martins Subtotal **486**

Cole MO County Subtotal **1,316**

Cooper MO County

VTD: Boonville Rural No. 1

Block: 290539501001041	19
Block: 290539501001042	9
Block: 290539501001046	48
Block: 290539501001047	0
Block: 290539501001056	2
Block: 290539501001057	0
Block: 290539501001059	5
Block: 290539501001061	6
Block: 290539501001062	0
Block: 290539501001073	0
Block: 290539501001074	31
Block: 290539501001075	3
Block: 290539501001076	0
Block: 290539501001077	21
Block: 290539501001078	41
Block: 290539501001079	25
Block: 290539501001080	17
Block: 290539501001081	0
Block: 290539501001082	0
Block: 290539501001088	0
Block: 290539501001101	4
Block: 290539501001102	0
Block: 290539501001103	0
Block: 290539501001106	4
Block: 290539501001107	2
Block: 290539501001108	5
Block: 290539501001109	6
Block: 290539501001117	3
Block: 290539501001118	3

Plan: House Apportionment Plan

Administrator:

Type: House

User:

POPULATION

District 050 (continued)

Cooper MO County (continued)

Block: 290539501001119	9
Block: 290539501001120	3
Block: 290539501001121	0
Block: 290539501001122	12
Block: 290539501001123	0
Block: 290539501001126	0
Block: 290539501001136	11
Block: 290539501001137	27
Block: 290539501001138	0
Block: 290539501001139	0
Block: 290539501001152	0
Block: 290539501001164	2
Block: 290539501001165	0
Block: 290539501001166	0
Block: 290539501001201	0
Block: 290539501001204	6
Block: 290539501002051	0
Block: 290539501002052	0

VTD Boonville Rural No. 1 Subtotal

324

VTD: Prairie Home

1,264

Cooper MO County Subtotal

1,588

Moniteau MO County

VTD: California No. 1 2,665

VTD: California No. 3 1,429

VTD: Jamestown 1,019

VTD: Lupus 307

VTD: McGirk

Block: 291353851003034 12

Block: 291353851003035 0

Block: 291353851003036 39

Block: 291353851003037 35

Block: 291353851003038 1

Block: 291353851003039 42

Block: 291353851003040 4

Block: 291353851003042 6

Block: 291353851003043 18

Block: 291353851003045 1

Block: 291353851003056 30

Block: 291353851003057 32

Block: 291353851003058 0

Block: 291353851003059 0

Block: 291353851003073 0

VTD McGirk Subtotal

220

VTD: Walker West

Block: 291353851001148 0

Block: 291353851001149 0

Block: 291353851001150 8

Block: 291353851001151 3

Plan: House Apportionment Plan

Administrator:

Type: House

User:

POPULATION

District 050 (continued)

Moniteau MO County (continued)

Block: 291353851001152	0
Block: 291353851002020	0
Block: 291353851002034	0
Block: 291353851002035	0
Block: 291353851002036	0
Block: 291353851002038	0
Block: 291353851002039	0
Block: 291353851002040	0
Block: 291353851002041	0
Block: 291353851002043	4
Block: 291353851002044	0
Block: 291353851002045	9
Block: 291353851002046	0
Block: 291353851002047	0
Block: 291353851002048	50
Block: 291353851002049	0
Block: 291353851002050	0
Block: 291353851002051	0
Block: 291353851002052	0
Block: 291353851002053	0
Block: 291353851002054	2
Block: 291353851002055	17
Block: 291353851002056	0
Block: 291353851002057	0
Block: 291353851002058	2
Block: 291353851002059	0
Block: 291353851002061	0
Block: 291353851002062	0
Block: 291353851002063	0
Block: 291353851002066	0
Block: 291353851002067	0
Block: 291353851002068	0
Block: 291353851002069	0
Block: 291353851002070	0
Block: 291353851002071	0
Block: 291353851002072	11
Block: 291353851002073	4
Block: 291353851002074	0
Block: 291353851002075	2
Block: 291353851002076	0
Block: 291353851002077	0
Block: 291353851002078	33
Block: 291353851002079	4
Block: 291353851002080	22
Block: 291353851002081	13
Block: 291353851002082	5
Block: 291353851002083	0
Block: 291353851002084	14
Block: 291353851002085	2

Plan: House Apportionment Plan

Administrator:

Type: House

User:

POPULATION

District 050 (continued)

Moniteau MO County (continued)

Block: 291353851002086	0
Block: 291353851002087	1
Block: 291353851002088	0
Block: 291353851002089	22
Block: 291353851002090	0
Block: 291353851002091	0
Block: 291353851002092	0
Block: 291353851002093	0
Block: 291353851002094	0
Block: 291353851002095	0
Block: 291353851002096	0
Block: 291353851002098	0
Block: 291353851002099	4
Block: 291353851002100	9
Block: 291353851002101	12
Block: 291353851002102	12
Block: 291353851002103	2
Block: 291353851002108	18
Block: 291353851002109	30
Block: 291353851002110	12
Block: 291353851002111	19
Block: 291353851002112	21
Block: 291353851002113	65
Block: 291353851002114	5
Block: 291353851002115	57
Block: 291353851002116	64
Block: 291353851002117	0
Block: 291353851002128	2
Block: 291353851002129	0
Block: 291353851002130	0
Block: 291353851002141	0
Block: 291353851002142	0
Block: 291353851002151	2
Block: 291353851002152	0
Block: 291353851002162	4
Block: 291353851002164	44
Block: 291353851003008	0
Block: 291353851003009	4
Block: 291353851003010	3
Block: 291353851003011	0
Block: 291353851003012	0
Block: 291353851003013	0
Block: 291353851003014	0
Block: 291353851003015	4
Block: 291353851003016	0
Block: 291353851003017	0
Block: 291353851003018	0
Block: 291353851003019	0
Block: 291353851003020	0

Plan: House Apportionment Plan

Administrator:

Type: House

User:

POPULATION

District 050 (continued)

Moniteau MO County (continued)

Block: 291353851003021	0
Block: 291353851003022	0
Block: 291353851003023	3
Block: 291353851003024	0
Block: 291353851003025	40
Block: 291353851003026	1
Block: 291353851003027	27
Block: 291353851003028	0
Block: 291353851003029	12
Block: 291353851003030	0
Block: 291353851003031	9
Block: 291353851003032	24
Block: 291353851003033	9
Block: 291353851003044	12
Block: 291353851003046	30
Block: 291353851003047	2
Block: 291353851003048	11
Block: 291353851003049	0
Block: 291353851003050	15
Block: 291353851003051	0
Block: 291353851003052	0
Block: 291353851003074	0
Block: 291353851003077	0
Block: 291353851003078	0
Block: 291353852001000	16
Block: 291353852001001	28
Block: 291353852001002	21
Block: 291353852001003	11
Block: 291353852001004	0
Block: 291353852001010	3
Block: 291353852001011	0
Block: 291353852001052	7
Block: 291353852002003	0
Block: 291353852002004	0
Block: 291353852002005	18
Block: 291353852002006	10
Block: 291353852002007	14
Block: 291353852002008	29
Block: 291353852002012	7
Block: 291353852003001	3
Block: 291353852003002	4
Block: 291353852003048	0
Block: 291353852003049	29
Block: 291353852003050	2
Block: 291353852003051	47
Block: 291353852003052	0
Block: 291353852003061	0
Block: 291353852003063	6
Block: 291353852003064	3

Plan: House Apportionment Plan

Administrator:

Type: House

User:

POPULATION

District 050 (continued)

Moniteau MO County (continued)

Block: 291353852003069	38
Block: 291353852003070	3
Block: 291353852003074	0
Block: 291353852003076	0
Block: 291353852003077	0
Block: 291353852003084	0
Block: 291353852003085	9
Block: 291353852003086	0

VTD Walker West Subtotal **1,124**

Moniteau MO County Subtotal **6,764**

District 050 Subtotal **36,823**

District 051

Johnson MO County

VTD: Knob Noster

Block: 291019601004207	4
Block: 291019603003039	0
Block: 291019603003040	0
Block: 291019603003041	0
Block: 291019603003042	0
Block: 291019603003043	0
Block: 291019603003155	0
Block: 291019603003156	0
Block: 291019607002001	7
Block: 291019607002002	0
Block: 291019607002003	0
Block: 291019607002004	0
Block: 291019607002025	20
Block: 291019607002026	0
Block: 291019607002027	0
Block: 291019607002045	0
Block: 291019607002046	0
Block: 291019607002054	0
Block: 291019607002085	0
Block: 291019607002088	0
Block: 291019607004004	4
Block: 291019607004005	2
Block: 291019607004006	7
Block: 291019607004007	4
Block: 291019607004008	0
Block: 291019607004009	3
Block: 291019607004010	2
Block: 291019607004011	28
Block: 291019607004012	4
Block: 291019607004013	0
Block: 291019607004014	2
Block: 291019607004015	23
Block: 291019607004016	2
Block: 291019607004017	0
Block: 291019607004018	2

Plan: House Apportionment Plan

Administrator:

Type: House

User:

POPULATION

District 051 (continued)

Johnson MO County (continued)

Block: 291019607004019	4
Block: 291019607004042	71
Block: 291019607004043	0
Block: 291019607004044	0
Block: 291019607004045	0
Block: 291019607004046	62
Block: 291019607004047	0
Block: 291019607004048	6
Block: 291019607004049	0
Block: 291019607004050	0
Block: 291019607004051	0
Block: 291019607004052	0
Block: 291019607004053	2
Block: 291019607004056	0
Block: 291019607004057	0
Block: 291019607004058	0
Block: 291019607004059	0
Block: 291019607004124	0
Block: 291019607004135	0
Block: 291019607004136	2
Block: 291019607004137	0
Block: 291019607004140	0

VTD Knob Noster Subtotal

261

VTD: Lowland

Block: 291019601004064	0
Block: 291019601004069	25
Block: 291019601004070	0
Block: 291019601004071	34
Block: 291019601004072	15
Block: 291019601004074	16
Block: 291019601004075	0
Block: 291019601004076	0
Block: 291019601004077	8
Block: 291019601004079	25
Block: 291019601004080	0
Block: 291019601004081	17
Block: 291019601004082	2
Block: 291019601004083	1
Block: 291019601004086	2
Block: 291019601004111	14
Block: 291019601004112	9
Block: 291019601004113	9
Block: 291019601004114	7
Block: 291019601004115	15
Block: 291019601004116	19
Block: 291019601004117	0
Block: 291019601004118	0
Block: 291019601004119	36
Block: 291019601004120	0

Plan: House Apportionment Plan

Administrator:

Type: House

User:

POPULATION

District 051 (continued)

Johnson MO County (continued)

Block: 291019601004121	33
Block: 291019601004122	4
Block: 291019601004123	6
Block: 291019601004187	23
Block: 291019601004188	7
Block: 291019601004189	2
Block: 291019601004190	0
Block: 291019601004191	11
Block: 291019601004192	4
Block: 291019601004193	0
Block: 291019601004194	0
Block: 291019601004200	10
Block: 291019601004201	0
Block: 291019601004202	2
Block: 291019601004203	14
Block: 291019601004204	4
Block: 291019601004205	19
Block: 291019601004206	14
Block: 291019601004210	0
Block: 291019601004213	20
Block: 291019601004214	0
Block: 291019603003023	0
Block: 291019603003024	0
Block: 291019603003025	0
Block: 291019603003026	0
Block: 291019603003158	0
Block: 291019603003159	0
Block: 291019607004000	35
Block: 291019607004001	14
Block: 291019607004002	6
Block: 291019607004003	0
Block: 291019607004054	13
Block: 291019607004055	2

VTD Lowland Subtotal **497**

VTD: Montserrat 1,861

VTD: Simpson

Block: 291019601003088	14
Block: 291019601003089	2
Block: 291019601003090	21
Block: 291019601003150	41
Block: 291019601003151	0
Block: 291019601003152	2
Block: 291019601004089	1
Block: 291019601004090	0
Block: 291019601004091	0
Block: 291019601004092	0
Block: 291019601004093	0
Block: 291019601004094	0
Block: 291019601004099	0

Plan: House Apportionment Plan

Administrator:

Type: House

User:

POPULATION

District 051 (continued)

Johnson MO County (continued)

Block: 291019601004124	7
Block: 291019601004125	14
Block: 291019601004126	18
Block: 291019601004127	0
Block: 291019601004128	0
Block: 291019601004129	0
Block: 291019601004130	0
Block: 291019601004131	4
Block: 291019601004132	4
Block: 291019601004133	10
Block: 291019601004135	0
Block: 291019601004136	0
Block: 291019601004137	6
Block: 291019601004138	7
Block: 291019601004139	7
Block: 291019601004140	14
Block: 291019601004143	6
Block: 291019601004144	5
Block: 291019601004145	0
Block: 291019601004146	3
Block: 291019601004147	35
Block: 291019601004148	0
Block: 291019601004149	2
Block: 291019601004150	0
Block: 291019601004151	3
Block: 291019601004152	0
Block: 291019601004153	0
Block: 291019601004154	0
Block: 291019601004155	0
Block: 291019601004156	0
Block: 291019601004157	1
Block: 291019601004158	0
Block: 291019601004159	9
Block: 291019601004160	17
Block: 291019601004161	13
Block: 291019601004162	16
Block: 291019601004163	0
Block: 291019601004164	16
Block: 291019601004165	18
Block: 291019601004166	0
Block: 291019601004167	15
Block: 291019601004168	0
Block: 291019601004169	5
Block: 291019601004170	1
Block: 291019601004171	0
Block: 291019601004172	0
Block: 291019601004176	0
Block: 291019601004177	0
Block: 291019601004186	0

Plan: House Apportionment Plan

Administrator:

Type: House

User:

POPULATION

District 051 (continued)

Johnson MO County (continued)

Block: 291019603003000	0
Block: 291019603003001	0
Block: 291019603003002	0
Block: 291019603003004	0
Block: 291019603003005	0
Block: 291019603003006	0
Block: 291019603003008	0
Block: 291019603003009	0

VTD Simpson Subtotal

337

VTD: Warrensburg Northeast

Block: 291019601003166	2
Block: 291019601004178	1
Block: 291019601004179	0
Block: 291019601004180	0
Block: 291019601004181	0
Block: 291019601004184	0
Block: 291019601004185	0
Block: 291019601004199	0
Block: 291019601004211	0
Block: 291019601004212	0
Block: 291019603003033	3
Block: 291019603003034	0
Block: 291019603003035	0
Block: 291019603003036	0
Block: 291019603003037	0
Block: 291019603003038	0
Block: 291019603003075	0
Block: 291019603003162	0
Block: 291019603004000	5
Block: 291019603004001	21
Block: 291019603004002	0
Block: 291019603004003	4
Block: 291019603004004	0
Block: 291019603004075	0
Block: 291019603004076	15
Block: 291019603004082	165
Block: 291019603004083	0
Block: 291019603004084	75
Block: 291019603004085	0
Block: 291019603004086	59
Block: 291019603004087	53
Block: 291019603004088	0
Block: 291019603004169	0
Block: 291019603004170	313
Block: 291019603004171	198
Block: 291019603004172	36
Block: 291019603004173	0
Block: 291019603004174	40
Block: 291019603004175	0

Plan: House Apportionment Plan

Administrator:

Type: House

User:

POPULATION

District 051 (continued)

Johnson MO County (continued)

Block: 291019603004176	0
Block: 291019603004177	0
Block: 291019603004178	0
Block: 291019603004179	0
Block: 291019603004180	2
Block: 291019603004181	1
Block: 291019603004182	0
Block: 291019603004185	0
Block: 291019603004186	0
Block: 291019603004187	0
Block: 291019603004188	11
Block: 291019603004189	53
Block: 291019603004190	6
Block: 291019603004191	0
Block: 291019603004192	0
Block: 291019603004193	0
Block: 291019603004194	0
Block: 291019603004195	0
Block: 291019603004196	0
Block: 291019603004197	5
Block: 291019603004198	0
Block: 291019603004199	8
Block: 291019603004200	0
Block: 291019603004201	17
Block: 291019603004202	5
Block: 291019603004203	5
Block: 291019603004205	36
Block: 291019603004206	54
Block: 291019603004207	0
Block: 291019603004208	0
Block: 291019603004209	9
Block: 291019603004210	5
Block: 291019603004211	8
Block: 291019603004212	4
Block: 291019603004213	4
Block: 291019603004214	14
Block: 291019603004215	0
Block: 291019603004216	0
Block: 291019603004217	2
Block: 291019603004223	11
Block: 291019603004224	0
Block: 291019603004225	5
Block: 291019605001000	0
Block: 291019605001001	0
Block: 291019605001002	0
Block: 291019605001003	0
Block: 291019605001004	0
Block: 291019605001005	0
Block: 291019605001006	0

Plan: House Apportionment Plan

Administrator:

Type: House

User:

POPULATION

District 051 (continued)

Johnson MO County (continued)

Block: 291019605001007	401
Block: 291019605001008	15
Block: 291019605001009	64
Block: 291019605001010	0
Block: 291019605001011	15
Block: 291019605001012	154
Block: 291019605001013	0
Block: 291019605001014	6
Block: 291019605001015	188
Block: 291019605001016	0
Block: 291019605001017	70
Block: 291019605001018	0
Block: 291019605001019	0
Block: 291019605001020	89
Block: 291019605001026	0
Block: 291019605001027	0
Block: 291019605001028	0
Block: 291019605001029	69
Block: 291019605001030	76
Block: 291019605001031	0
Block: 291019605001032	0
Block: 291019605001033	0
Block: 291019605001034	180
Block: 291019605001035	23
Block: 291019605001036	0
Block: 291019605001037	25
Block: 291019605001038	65
Block: 291019605001039	28
Block: 291019605001040	17
Block: 291019605001041	53
Block: 291019605001042	75
Block: 291019606001000	0
Block: 291019606001023	0
Block: 291019606001035	1
Block: 291019606001036	0
Block: 291019606001037	0
Block: 291019606001038	0
Block: 291019606001046	0
Block: 291019606001047	0
Block: 291019606003000	340
Block: 291019606003001	36
Block: 291019606003002	0
Block: 291019606003003	0
Block: 291019606003005	44
Block: 291019606003006	18
Block: 291019606003007	35
Block: 291019606003008	6
Block: 291019606003024	134
Block: 291019606003025	28

Plan: House Apportionment Plan

Administrator:

Type: House

User:

POPULATION

District 051 (continued)

Johnson MO County (continued)

Block: 291019606003026	0
Block: 291019606003028	108
Block: 291019606003029	0
Block: 291019606003032	0

VTD Warrensburg Northeast Subtotal **3,618**

VTD: Warrensburg Southeast No. 1

Block: 291019603002000	6
Block: 291019603002001	4
Block: 291019603002006	29
Block: 291019603002007	0
Block: 291019603002008	12
Block: 291019603002009	0
Block: 291019603002010	0
Block: 291019603002011	0
Block: 291019603002012	0
Block: 291019603002013	4
Block: 291019603002014	0
Block: 291019603002015	0
Block: 291019603002016	0
Block: 291019603002018	0
Block: 291019603002019	11
Block: 291019603002020	2
Block: 291019603002021	0
Block: 291019603002022	301
Block: 291019603002023	28
Block: 291019603002024	367
Block: 291019603002025	61
Block: 291019603002026	63
Block: 291019603002027	59
Block: 291019603002028	127
Block: 291019603002029	31
Block: 291019603002030	12
Block: 291019603002031	106
Block: 291019603002032	4
Block: 291019603002033	0
Block: 291019603002034	52
Block: 291019603002035	0
Block: 291019603002036	41
Block: 291019603002037	29
Block: 291019603002038	18
Block: 291019603002039	6
Block: 291019603002040	12
Block: 291019603002041	22
Block: 291019603002042	0
Block: 291019603002043	6
Block: 291019603002044	23
Block: 291019603002045	1
Block: 291019603002046	19
Block: 291019603002047	117

Plan: House Apportionment Plan

Administrator:

Type: House

User:

POPULATION

District 051 (continued)

Johnson MO County (continued)

Block: 291019603002048	0
Block: 291019603003074	0
Block: 291019603003150	0
Block: 291019605003000	0
Block: 291019605003001	15
Block: 291019605003002	68
Block: 291019605003003	0
Block: 291019605003004	0
Block: 291019605003005	368
Block: 291019605003006	16
Block: 291019605003007	34
Block: 291019605003008	15
Block: 291019605003009	9
Block: 291019605003010	0
Block: 291019605003011	4
Block: 291019605003012	13
Block: 291019605003013	58
Block: 291019605003014	71
Block: 291019605003015	24
Block: 291019605003016	43
Block: 291019605003018	66
Block: 291019605003021	125
Block: 291019605003022	0
Block: 291019605003026	0
Block: 291019605003027	107
Block: 291019605003029	0
Block: 291019605003030	0
Block: 291019605003031	300
Block: 291019605003032	52
Block: 291019605003033	0
Block: 291019605003034	59
Block: 291019605003035	234
Block: 291019605003036	0
Block: 291019605003037	82
Block: 291019605003038	4
Block: 291019605003044	62
Block: 291019605004000	1
Block: 291019605004001	3
Block: 291019605004008	0
Block: 291019605004009	14
Block: 291019605004010	89
Block: 291019605004031	0
Block: 291019605004032	496
Block: 291019605004033	0
Block: 291019605004034	84
Block: 291019605004035	0
Block: 291019605004036	50

**VTD Warrensburg Southeast No. 1
Subtotal**

4,139

Plan: House Apportionment Plan

Administrator:

Type: House

User:

POPULATION

District 051 (continued)

Johnson MO County (continued)

VTD: Warrensburg Southeast No. 2

Block: 291019603002002	0
Block: 291019605001021	18
Block: 291019605001022	416
Block: 291019605001023	52
Block: 291019605001024	83
Block: 291019605001025	54
Block: 291019605002000	102
Block: 291019605002005	29
Block: 291019605002006	29
Block: 291019605002007	18
Block: 291019605002008	21
Block: 291019605002010	77
Block: 291019605002011	262
Block: 291019605002012	7
Block: 291019605002013	0
Block: 291019605002014	82
Block: 291019605002015	0
Block: 291019605004002	2
Block: 291019605004003	109
Block: 291019605004004	75
Block: 291019605004005	0
Block: 291019605004006	56
Block: 291019605004007	36
Block: 291019605004011	244
Block: 291019605004012	26
Block: 291019605004013	27
Block: 291019605004014	52
Block: 291019605004015	41
Block: 291019605004016	53
Block: 291019605004017	24
Block: 291019605004018	0
Block: 291019605004019	40
Block: 291019605004020	43
Block: 291019605004021	37
Block: 291019605004022	38
Block: 291019605004023	21
Block: 291019605004024	34
Block: 291019605004025	46
Block: 291019605004026	21
Block: 291019605004027	31
Block: 291019605004028	39
Block: 291019605004029	41
Block: 291019605004030	34
Block: 291019605004037	23

VTD Warrensburg Southeast No. 2

2,443

Subtotal

Johnson MO County Subtotal

13,156

Pettis MO County

Plan: House Apportionment Plan

Administrator:

Type: House

User:

POPULATION

District 051 (continued)

Pettis MO County (continued)

VTD: Cedar

Block: 291594801001106	2
Block: 291594801001112	9
Block: 291594801001113	1
Block: 291594801001114	2
Block: 291594801001115	33
Block: 291594801001116	0
Block: 291594801001117	0
Block: 291594801001118	2
Block: 291594801001144	0
Block: 291594801001145	0
Block: 291594801001146	0
Block: 291594801001147	118
Block: 291594801001148	0
Block: 291594801001150	12
Block: 291594801001151	0
Block: 291594801001152	0
Block: 291594801001153	17
Block: 291594801001154	0
Block: 291594801001155	0
Block: 291594801001156	0
Block: 291594801001157	0
Block: 291594801001158	5
Block: 291594801001159	0
Block: 291594801001161	28
Block: 291594801001162	0
Block: 291594801001163	0
Block: 291594801001164	0
Block: 291594801001165	17
Block: 291594801001166	0
Block: 291594801001167	0
Block: 291594801001168	5
Block: 291594801001169	2
Block: 291594801001170	86
Block: 291594801001171	2
Block: 291594801001172	0
Block: 291594801001173	0
Block: 291594801001174	1
Block: 291594801001175	0
Block: 291594801001176	0
Block: 291594801001177	0
Block: 291594801001178	0
Block: 291594801001179	4
Block: 291594801001180	40
Block: 291594801001181	91
Block: 291594801001182	6
Block: 291594801001183	0
Block: 291594801001184	0
Block: 291594801001185	6

Plan: House Apportionment Plan

Administrator:

Type: House

User:

POPULATION

District 051 (continued)

Pettis MO County (continued)

Block: 291594801001186	10
Block: 291594801001187	1
Block: 291594801001188	0
Block: 291594801001189	31
Block: 291594801001190	7
Block: 291594801001191	5
Block: 291594801001192	0
Block: 291594801001193	12
Block: 291594801001194	10
Block: 291594801001195	0
Block: 291594801001196	2
Block: 291594801001197	0
Block: 291594801001198	0
Block: 291594801001201	30
Block: 291594801001202	0
Block: 291594801001203	0
Block: 291594801001204	22
Block: 291594801001205	0
Block: 291594801001206	0
Block: 291594801001207	0
Block: 291594801001208	0
Block: 291594801001209	6
Block: 291594801001210	0
Block: 291594801001211	0
Block: 291594801001212	0
Block: 291594801001216	3
Block: 291594801001217	0
Block: 291594801001218	2
Block: 291594801001229	63
Block: 291594801001230	12
Block: 291594801001231	2
Block: 291594801001232	0
Block: 291594801001233	1
Block: 291594801001234	15
Block: 291594801001235	0
Block: 291594801001236	0
Block: 291594801001237	5
Block: 291594801001238	0
Block: 291594801001239	6
Block: 291594801001240	24
Block: 291594801001242	0
Block: 291594801001243	2
Block: 291594801001244	2
Block: 291594801001247	0
Block: 291594801001248	0
Block: 291594801001249	0
Block: 291594801001250	5
Block: 291594801001251	0
Block: 291594801001252	0

Plan: House Apportionment Plan

Administrator:

Type: House

User:

POPULATION

District 051 (continued)

Pettis MO County (continued)

Block: 291594801001253	0
Block: 291594801001258	0
Block: 291594801001273	12
Block: 291594801001276	0
Block: 291594801001277	0
Block: 291594801001278	0
Block: 291594801001279	3
Block: 291594801001284	2
Block: 291594801002207	4
Block: 291594801003190	4
Block: 291594801003191	0
Block: 291594801003192	0
Block: 291594801003197	1
Block: 291594801003199	0
Block: 291594801003200	1
Block: 291594801003201	1
Block: 291594802001014	16
Block: 291594802001015	0
Block: 291594802001016	0
Block: 291594802001017	0
Block: 291594802001223	0
Block: 291594802001224	0
Block: 291594802001225	0
Block: 291594802001226	0
Block: 291594802001229	0

VTD Cedar Subtotal

811

VTD: Dresden

Block: 291594801001160	0
Block: 291594801001254	0
Block: 291594801001255	0
Block: 291594801001280	0
Block: 291594801003175	0
Block: 291594801003176	4
Block: 291594801003180	0
Block: 291594801003181	4
Block: 291594801003184	0
Block: 291594801003203	0
Block: 291594801003204	0
Block: 291594802001000	13
Block: 291594802001001	2
Block: 291594802001002	0
Block: 291594802001003	2
Block: 291594802001004	0
Block: 291594802001005	2
Block: 291594802001006	0
Block: 291594802001007	10
Block: 291594802001008	8
Block: 291594802001009	4
Block: 291594802001010	10

Plan: House Apportionment Plan

Administrator:

Type: House

User:

POPULATION

District 051 (continued)

Pettis MO County (continued)

Block: 291594802001011	1
Block: 291594802001012	0
Block: 291594802001013	0
Block: 291594802001018	0
Block: 291594802001019	6
Block: 291594802001020	0
Block: 291594802001021	0
Block: 291594802001022	26
Block: 291594802001023	2
Block: 291594802001024	26
Block: 291594802001025	0
Block: 291594802001026	0
Block: 291594802001027	9
Block: 291594802001028	0
Block: 291594802001029	10
Block: 291594802001030	0
Block: 291594802001031	0
Block: 291594802001032	25
Block: 291594802001033	7
Block: 291594802001034	4
Block: 291594802001035	2
Block: 291594802001036	16
Block: 291594802001037	0
Block: 291594802001038	25
Block: 291594802001039	0
Block: 291594802001040	8
Block: 291594802001041	0
Block: 291594802001042	16
Block: 291594802001043	0
Block: 291594802001044	0
Block: 291594802001047	0
Block: 291594802001049	0
Block: 291594802001050	0
Block: 291594802001051	4
Block: 291594802001052	0
Block: 291594802001053	0
Block: 291594802001054	0
Block: 291594802001055	0
Block: 291594802001057	0
Block: 291594802001058	22
Block: 291594802001059	7
Block: 291594802001060	10
Block: 291594802001061	5
Block: 291594802001064	11
Block: 291594802001068	4
Block: 291594802001070	8
Block: 291594802001071	10
Block: 291594802001072	5
Block: 291594802001074	0

Plan: House Apportionment Plan

Administrator:

Type: House

User:

POPULATION

District 051 (continued)

Pettis MO County (continued)

Block: 291594802001075	0
Block: 291594802001221	0
Block: 291594802001222	0
Block: 291594802001227	0
Block: 291594802001228	16
Block: 291594802001232	0
Block: 291594802001233	0
Block: 291594802001299	0
Block: 291594802002122	2
Block: 291594802002123	3
Block: 291594802002147	0
Block: 291594802002148	1
Block: 291594802002154	0
Block: 291594802002155	0
Block: 291594802002156	2
Block: 291594802002186	0
Block: 291594802002187	0
Block: 291594802002188	0

VTD Dresden Subtotal

352

VTD: Houstonia

436

VTD: Hughesville

520

VTD: La Monte/Blackwater

Block: 291594801003007	5
Block: 291594801003008	0
Block: 291594801003009	7
Block: 291594801003017	4
Block: 291594802002000	2
Block: 291594802002001	0
Block: 291594802002002	0
Block: 291594802002003	0
Block: 291594802002004	0
Block: 291594802002005	0
Block: 291594802002006	0
Block: 291594802002007	11
Block: 291594802002008	0
Block: 291594802002009	0
Block: 291594802002010	0
Block: 291594802002011	0
Block: 291594802002012	7
Block: 291594802002013	0
Block: 291594802002014	36
Block: 291594802002015	0
Block: 291594802002016	0
Block: 291594802002017	33
Block: 291594802002018	0
Block: 291594802002019	0
Block: 291594802002020	0
Block: 291594802002021	0
Block: 291594802002022	0

Plan: House Apportionment Plan

Administrator:

Type: House

User:

POPULATION

District 051 (continued)

Pettis MO County (continued)

Block: 291594802002023	0
Block: 291594802002024	2
Block: 291594802002025	4
Block: 291594802002026	7
Block: 291594802002027	0
Block: 291594802002028	0
Block: 291594802002029	0
Block: 291594802002030	0
Block: 291594802002031	19
Block: 291594802002032	19
Block: 291594802002033	0
Block: 291594802002034	2
Block: 291594802002035	6
Block: 291594802002036	6
Block: 291594802002037	0
Block: 291594802002038	5
Block: 291594802002039	0
Block: 291594802002040	1
Block: 291594802002041	3
Block: 291594802002042	0
Block: 291594802002043	0
Block: 291594802002044	11
Block: 291594802002045	0
Block: 291594802002046	8
Block: 291594802002047	1
Block: 291594802002048	1
Block: 291594802002049	0
Block: 291594802002050	0
Block: 291594802002051	9
Block: 291594802002052	0
Block: 291594802002053	4
Block: 291594802002054	6
Block: 291594802002055	0
Block: 291594802002056	0
Block: 291594802002058	6
Block: 291594802002059	0
Block: 291594802002060	0
Block: 291594802002061	2
Block: 291594802002062	0
Block: 291594802002063	7
Block: 291594802002064	0
Block: 291594802002065	1
Block: 291594802002066	14
Block: 291594802002067	0
Block: 291594802002068	14
Block: 291594802002069	0
Block: 291594802002070	11
Block: 291594802002071	8
Block: 291594802002072	0

Plan: House Apportionment Plan

Administrator:

Type: House

User:

POPULATION

District 051 (continued)

Pettis MO County (continued)

Block: 291594802002073	0
Block: 291594802002074	0
Block: 291594802002075	4
Block: 291594802002076	3
Block: 291594802002077	12
Block: 291594802002078	0
Block: 291594802002079	0
Block: 291594802002080	0
Block: 291594802002081	5
Block: 291594802002082	5
Block: 291594802002083	2
Block: 291594802002084	0
Block: 291594802002085	0
Block: 291594802002086	0
Block: 291594802002087	4
Block: 291594802002088	0
Block: 291594802002089	0
Block: 291594802002090	0
Block: 291594802002091	14
Block: 291594802002097	21
Block: 291594802002098	0
Block: 291594802002099	2
Block: 291594802002100	15
Block: 291594802002104	0
Block: 291594802002105	10
Block: 291594802002106	0
Block: 291594802002107	4
Block: 291594802002111	8
Block: 291594802002112	0
Block: 291594802002113	3
Block: 291594802002114	0
Block: 291594802002115	2
Block: 291594802002116	3
Block: 291594802002117	0
Block: 291594802002118	16
Block: 291594802002119	7
Block: 291594802002120	1
Block: 291594802002121	0
Block: 291594802002124	0
Block: 291594802002125	2
Block: 291594802002126	4
Block: 291594802002127	7
Block: 291594802002128	13
Block: 291594802002129	12
Block: 291594802002130	0
Block: 291594802002131	0
Block: 291594802002132	12
Block: 291594802002133	16
Block: 291594802002134	0

Plan: House Apportionment Plan

Administrator:

Type: House

User:

POPULATION

District 051 (continued)

Pettis MO County (continued)

Block: 291594802002135	6
Block: 291594802002136	0
Block: 291594802002137	3
Block: 291594802002138	10
Block: 291594802002139	2
Block: 291594802002140	3
Block: 291594802002141	2
Block: 291594802002142	2
Block: 291594802002143	0
Block: 291594802002144	4
Block: 291594802002145	4
Block: 291594802002146	2
Block: 291594802002149	7
Block: 291594802002150	4
Block: 291594802002151	4
Block: 291594802002152	0
Block: 291594802002153	1
Block: 291594802002157	0
Block: 291594802002158	3
Block: 291594802002159	0
Block: 291594802002160	0
Block: 291594802002162	0
Block: 291594802002163	0
Block: 291594802002164	0
Block: 291594802002165	0
Block: 291594802002167	20
Block: 291594802002168	0
Block: 291594802002170	0
Block: 291594802002171	0
Block: 291594802002172	0
Block: 291594802002173	0
Block: 291594802002181	0
Block: 291594802002197	0
Block: 291594802002198	0
Block: 291594802002350	0
Block: 291594802002355	0
Block: 291594802002356	0
Block: 291594802002357	0
Block: 291594802004000	7
Block: 291594802004001	11
Block: 291594802004002	0
Block: 291594802004003	0
Block: 291594802004004	36
Block: 291594802004005	0
Block: 291594802004006	9
Block: 291594802004007	0
Block: 291594802004008	0
Block: 291594802004009	42
Block: 291594802004010	13

Plan: House Apportionment Plan

Administrator:

Type: House

User:

POPULATION

District 051 (continued)

Pettis MO County (continued)

Block: 291594802004011	21
Block: 291594802004012	3
Block: 291594802004013	16
Block: 291594802004014	13
Block: 291594802004015	0
Block: 291594802004016	14
Block: 291594802004017	4
Block: 291594802004018	4
Block: 291594802004019	0
Block: 291594802004020	0
Block: 291594802004021	18
Block: 291594802004022	26
Block: 291594802004023	61
Block: 291594802004024	15
Block: 291594802004025	0
Block: 291594802004026	0
Block: 291594802004027	0
Block: 291594802004028	17
Block: 291594802004029	10
Block: 291594802004030	20
Block: 291594802004031	12
Block: 291594802004032	13
Block: 291594802004033	8
Block: 291594802004034	42
Block: 291594802004035	6
Block: 291594802004036	24
Block: 291594802004037	9
Block: 291594802004038	5
Block: 291594802004039	104
Block: 291594802004040	19
Block: 291594802004041	3
Block: 291594802004042	3
Block: 291594802004043	0
Block: 291594802004044	0
Block: 291594802004045	93
Block: 291594802004046	34
Block: 291594802004047	2
Block: 291594802004048	27
Block: 291594802004049	6
Block: 291594802004050	99
Block: 291594802004051	9
Block: 291594802004052	5
Block: 291594802004053	14
Block: 291594802004054	28
Block: 291594802004055	39
Block: 291594802004056	38
Block: 291594802004057	47
Block: 291594802004058	31
Block: 291594802004059	0

Plan: House Apportionment Plan

Administrator:

Type: House

User:

POPULATION

District 051 (continued)

Pettis MO County (continued)

Block: 291594802004060	0
Block: 291594802004061	12
Block: 291594802004062	12
Block: 291594802004063	10
Block: 291594802004064	0
Block: 291594802004065	27
Block: 291594802004066	0
Block: 291594802004067	0
Block: 291594802004068	0
Block: 291594802004069	2
Block: 291594802004070	0
Block: 291594802004071	0
Block: 291594802004072	0
Block: 291594802004073	0
Block: 291594802004074	6

VTD La Monte/Blackwater Subtotal **1,715**

Pettis MO County Subtotal **3,834**

Saline MO County

VTD: Elmwood	654
VTD: Grand Pass	562
VTD: Liberty	601
VTD: Marshall	14,597
VTD: Salt Pond	2,035

Saline MO County Subtotal **18,449**

District 051 Subtotal **35,439**

District 052

Johnson MO County

VTD: Knob Noster	
Block: 291019603003048	0
Block: 291019603003118	0
Block: 291019603003119	0
Block: 291019603003120	0
Block: 291019603003121	0
Block: 291019603003123	0
Block: 291019603003127	0
Block: 291019603003128	0
Block: 291019603003132	0
Block: 291019603003163	0
Block: 291019607001000	0
Block: 291019607001001	0
Block: 291019607001002	0
Block: 291019607001003	9
Block: 291019607001004	0
Block: 291019607001005	0
Block: 291019607001006	99
Block: 291019607001007	6
Block: 291019607001008	5
Block: 291019607001009	5

Plan: House Apportionment Plan

Administrator:

Type: House

User:

POPULATION

District 052 (continued)

Johnson MO County (continued)

Block: 291019607001010	0
Block: 291019607001011	0
Block: 291019607001012	0
Block: 291019607001013	0
Block: 291019607001014	0
Block: 291019607001015	0
Block: 291019607001016	0
Block: 291019607001017	0
Block: 291019607001018	0
Block: 291019607001019	1
Block: 291019607001020	0
Block: 291019607001021	0
Block: 291019607001022	6
Block: 291019607001023	0
Block: 291019607001024	0
Block: 291019607001025	1
Block: 291019607001026	0
Block: 291019607001027	6
Block: 291019607001028	12
Block: 291019607001029	30
Block: 291019607001030	0
Block: 291019607001031	8
Block: 291019607001032	14
Block: 291019607001033	0
Block: 291019607001034	77
Block: 291019607001035	0
Block: 291019607001036	0
Block: 291019607001037	0
Block: 291019607001038	0
Block: 291019607001039	161
Block: 291019607001040	8
Block: 291019607001041	6
Block: 291019607001042	6
Block: 291019607001043	1
Block: 291019607001044	8
Block: 291019607001045	1
Block: 291019607001046	7
Block: 291019607001047	4
Block: 291019607001048	4
Block: 291019607001049	0
Block: 291019607001050	0
Block: 291019607001051	2
Block: 291019607001052	14
Block: 291019607001053	10
Block: 291019607001054	9
Block: 291019607001055	27
Block: 291019607001056	3
Block: 291019607001057	2
Block: 291019607001058	2

Plan: House Apportionment Plan

Administrator:

Type: House

User:

POPULATION

District 052 (continued)

Johnson MO County (continued)

Block: 291019607001059	2
Block: 291019607001060	12
Block: 291019607001061	3
Block: 291019607001062	0
Block: 291019607001063	2
Block: 291019607001064	9
Block: 291019607001065	25
Block: 291019607001066	17
Block: 291019607001067	21
Block: 291019607001068	2
Block: 291019607001069	26
Block: 291019607001070	9
Block: 291019607001071	3
Block: 291019607001072	4
Block: 291019607001073	30
Block: 291019607001074	125
Block: 291019607001075	17
Block: 291019607001076	12
Block: 291019607001077	28
Block: 291019607001078	0
Block: 291019607001079	0
Block: 291019607001080	0
Block: 291019607001081	0
Block: 291019607001082	0
Block: 291019607001083	10
Block: 291019607001084	14
Block: 291019607001085	9
Block: 291019607001086	10
Block: 291019607001087	11
Block: 291019607001088	0
Block: 291019607001089	2
Block: 291019607001090	0
Block: 291019607001091	0
Block: 291019607001092	0
Block: 291019607001093	0
Block: 291019607001094	12
Block: 291019607001095	3
Block: 291019607001096	42
Block: 291019607001097	30
Block: 291019607001098	0
Block: 291019607001099	97
Block: 291019607001100	0
Block: 291019607001101	0
Block: 291019607001102	0
Block: 291019607001103	0
Block: 291019607001104	0
Block: 291019607001105	0
Block: 291019607001106	0
Block: 291019607001107	0

Plan: House Apportionment Plan

Administrator:

Type: House

User:

POPULATION

District 052 (continued)

Johnson MO County (continued)

Block: 291019607001108	0
Block: 291019607001109	0
Block: 291019607001110	3
Block: 291019607001111	0
Block: 291019607001112	0
Block: 291019607001113	0
Block: 291019607001114	0
Block: 291019607001115	0
Block: 291019607001116	0
Block: 291019607001117	49
Block: 291019607001118	4
Block: 291019607001119	42
Block: 291019607001120	0
Block: 291019607001121	15
Block: 291019607001122	8
Block: 291019607001123	0
Block: 291019607001124	0
Block: 291019607001125	3
Block: 291019607001126	6
Block: 291019607001127	0
Block: 291019607001128	0
Block: 291019607002000	27
Block: 291019607002005	3
Block: 291019607002006	0
Block: 291019607002007	0
Block: 291019607002008	43
Block: 291019607002009	0
Block: 291019607002010	0
Block: 291019607002011	3
Block: 291019607002012	0
Block: 291019607002013	3
Block: 291019607002014	0
Block: 291019607002015	0
Block: 291019607002016	4
Block: 291019607002017	0
Block: 291019607002018	70
Block: 291019607002019	198
Block: 291019607002020	0
Block: 291019607002021	25
Block: 291019607002022	33
Block: 291019607002023	0
Block: 291019607002024	77
Block: 291019607002030	0
Block: 291019607002031	0
Block: 291019607002032	0
Block: 291019607002033	0
Block: 291019607002034	0
Block: 291019607002035	0
Block: 291019607002036	0

Plan: House Apportionment Plan

Administrator:

Type: House

User:

POPULATION

District 052 (continued)

Johnson MO County (continued)

Block: 291019607002037	0
Block: 291019607002038	0
Block: 291019607002039	0
Block: 291019607002040	29
Block: 291019607002041	34
Block: 291019607002042	17
Block: 291019607002043	0
Block: 291019607002044	13
Block: 291019607002047	3
Block: 291019607002048	0
Block: 291019607002049	15
Block: 291019607002050	12
Block: 291019607002051	12
Block: 291019607002052	46
Block: 291019607002053	3
Block: 291019607002055	8
Block: 291019607002056	0
Block: 291019607002057	0
Block: 291019607002058	5
Block: 291019607002059	29
Block: 291019607002060	59
Block: 291019607002061	3
Block: 291019607002062	0
Block: 291019607002063	0
Block: 291019607002064	0
Block: 291019607002065	0
Block: 291019607002066	0
Block: 291019607002067	1
Block: 291019607002068	0
Block: 291019607002069	0
Block: 291019607002070	0
Block: 291019607002071	0
Block: 291019607002072	8
Block: 291019607002073	2
Block: 291019607002074	0
Block: 291019607002075	7
Block: 291019607002076	6
Block: 291019607002077	0
Block: 291019607002078	0
Block: 291019607002079	0
Block: 291019607002080	23
Block: 291019607002081	0
Block: 291019607002082	0
Block: 291019607002083	34
Block: 291019607002084	0
Block: 291019607002086	0
Block: 291019607002087	0
Block: 291019607003000	17
Block: 291019607003001	0

Plan: House Apportionment Plan

Administrator:

Type: House

User:

POPULATION

District 052 (continued)

Johnson MO County (continued)

Block: 291019607003002	0
Block: 291019607003003	343
Block: 291019607003004	16
Block: 291019607003005	23
Block: 291019607003006	0
Block: 291019607003007	16
Block: 291019607003008	23
Block: 291019607003009	0
Block: 291019607003010	0
Block: 291019607003011	0
Block: 291019607003012	1
Block: 291019607003013	0
Block: 291019607003014	6
Block: 291019607003015	0
Block: 291019607003016	0
Block: 291019607003017	0
Block: 291019607003018	14
Block: 291019607003019	19
Block: 291019607003020	25
Block: 291019607003021	0
Block: 291019607003022	0
Block: 291019607003025	4
Block: 291019607003026	0
Block: 291019607003027	0
Block: 291019607003028	0
Block: 291019607003029	0
Block: 291019607003030	0
Block: 291019607003031	4
Block: 291019607003032	11
Block: 291019607003033	1
Block: 291019607003034	0
Block: 291019607003035	0
Block: 291019607003036	0
Block: 291019607003037	0
Block: 291019607003038	29
Block: 291019607003039	23
Block: 291019607003040	8
Block: 291019607003041	15
Block: 291019607003042	28
Block: 291019607003043	74
Block: 291019607003044	26
Block: 291019607003045	38
Block: 291019607003046	25
Block: 291019607003047	28
Block: 291019607003048	0
Block: 291019607003049	70
Block: 291019607003050	61
Block: 291019607003051	0
Block: 291019607003052	20

Plan: House Apportionment Plan

Administrator:

Type: House

User:

POPULATION

District 052 (continued)

Johnson MO County (continued)

Block: 291019607003053	0
Block: 291019607003054	0
Block: 291019607003055	0
Block: 291019607003058	15
Block: 291019607003059	0
Block: 291019607003060	22
Block: 291019607004020	6
Block: 291019607004021	56
Block: 291019607004022	6
Block: 291019607004023	30
Block: 291019607004024	19
Block: 291019607004025	0
Block: 291019607004026	55
Block: 291019607004027	0
Block: 291019607004028	5
Block: 291019607004029	0
Block: 291019607004030	19
Block: 291019607004031	49
Block: 291019607004032	0
Block: 291019607004033	0
Block: 291019607004034	1
Block: 291019607004035	0
Block: 291019607004036	0
Block: 291019607004037	0
Block: 291019607004038	109
Block: 291019607004039	36
Block: 291019607004040	2
Block: 291019607004041	0
Block: 291019607004060	0
Block: 291019607004061	0
Block: 291019607004062	0
Block: 291019607004063	0
Block: 291019607004064	18
Block: 291019607004065	4
Block: 291019607004066	2
Block: 291019607004067	0
Block: 291019607004068	414
Block: 291019607004069	68
Block: 291019607004070	60
Block: 291019607004071	0
Block: 291019607004072	0
Block: 291019607004073	103
Block: 291019607004074	0
Block: 291019607004075	14
Block: 291019607004076	0
Block: 291019607004077	0
Block: 291019607004078	32
Block: 291019607004079	0
Block: 291019607004080	2

Plan: House Apportionment Plan

Administrator:

Type: House

User:

POPULATION

District 052 (continued)

Johnson MO County (continued)

Block: 291019607004081	0
Block: 291019607004089	0
Block: 291019607004090	0
Block: 291019607004093	0
Block: 291019607004098	0
Block: 291019607004099	22
Block: 291019607004100	0
Block: 291019607004101	47
Block: 291019607004102	0
Block: 291019607004103	3
Block: 291019607004104	33
Block: 291019607004105	0
Block: 291019607004106	5
Block: 291019607004107	0
Block: 291019607004108	10
Block: 291019607004109	0
Block: 291019607004110	0
Block: 291019607004111	0
Block: 291019607004112	512
Block: 291019607004113	0
Block: 291019607004114	149
Block: 291019607004115	30
Block: 291019607004116	0
Block: 291019607004117	34
Block: 291019607004118	99
Block: 291019607004119	52
Block: 291019607004120	73
Block: 291019607004121	50
Block: 291019607004122	147
Block: 291019607004123	0
Block: 291019607004127	0
Block: 291019607004128	5
Block: 291019607004133	30
Block: 291019609004002	35
Block: 291019609004014	0
Block: 291019609004021	0
Block: 291019609004191	1
Block: 291019800001000	0
Block: 291019800001001	0
Block: 291019800001002	0
Block: 291019800001003	0
Block: 291019800001004	0
Block: 291019800001005	0
Block: 291019800001006	0
Block: 291019800001007	0
Block: 291019800001008	0
Block: 291019800001009	12
Block: 291019800001010	0
Block: 291019800001011	0

Plan: House Apportionment Plan

Administrator:

Type: House

User:

POPULATION

District 052 (continued)

Johnson MO County (continued)

Block: 291019800001012	0
Block: 291019800001014	0
Block: 291019800001015	0
Block: 291019800001017	0
Block: 291019800001018	0
Block: 291019800001019	0
Block: 291019800001020	0
Block: 291019800001021	0
Block: 291019800001022	0
Block: 291019800001023	110
Block: 291019800001024	35
Block: 291019800001025	50
Block: 291019800001026	43
Block: 291019800001027	0
Block: 291019800001028	73
Block: 291019800001029	0
Block: 291019800001030	27
Block: 291019800001031	0
Block: 291019800001032	0
Block: 291019800001033	0
Block: 291019800001034	0
Block: 291019800001035	0
Block: 291019800001036	0
Block: 291019800001037	0
Block: 291019800001038	0
Block: 291019800001039	0
Block: 291019800001040	0
Block: 291019800001041	0
Block: 291019800001042	0
Block: 291019800001043	0
Block: 291019800001044	0
Block: 291019800001045	0
Block: 291019800001046	0
Block: 291019800001047	0
Block: 291019800001048	0
Block: 291019800001049	0
Block: 291019800001050	0
Block: 291019800001051	0
Block: 291019800001052	337
Block: 291019800001053	0
Block: 291019800001054	0
Block: 291019800001055	124
Block: 291019800001056	0
Block: 291019800001057	0
Block: 291019800001058	0
Block: 291019800001059	0
Block: 291019800001060	0
Block: 291019800001061	0
Block: 291019800001062	0

Plan: House Apportionment Plan

Administrator:

Type: House

User:

POPULATION

District 052 (continued)

Johnson MO County (continued)

Block: 291019800001063	0
Block: 291019800001064	0
Block: 291019800001065	0
Block: 291019800001066	0
Block: 291019800001067	0
Block: 291019800001068	0
Block: 291019800001069	65
Block: 291019800001070	0
Block: 291019800001071	0
Block: 291019800001072	0
Block: 291019800001073	0
Block: 291019800001074	0
Block: 291019800001075	0
Block: 291019800001076	0
Block: 291019800001077	0
Block: 291019800001078	47
Block: 291019800001079	29
Block: 291019800001080	0
Block: 291019800001081	0
Block: 291019800001082	0
Block: 291019800001083	0
Block: 291019800001084	19
Block: 291019800001085	0
Block: 291019800001086	0
Block: 291019800001087	0
Block: 291019800001088	6
Block: 291019800001089	0
Block: 291019800001090	0
Block: 291019800001091	0
Block: 291019800002000	0
Block: 291019800002001	0
Block: 291019800002002	0
Block: 291019800002003	0
Block: 291019800002004	0
Block: 291019800002005	0
Block: 291019800002006	0
Block: 291019800002007	0
Block: 291019800002008	0
Block: 291019800002009	0
Block: 291019800002010	0
Block: 291019800002011	0
Block: 291019800002012	0
Block: 291019800002013	0
Block: 291019800002014	0
Block: 291019800002015	0
Block: 291019800002016	0
Block: 291019800002017	145
Block: 291019800002018	56
Block: 291019800002019	57

Plan: House Apportionment Plan

Administrator:

Type: House

User:

POPULATION

District 052 (continued)

Johnson MO County (continued)

Block: 291019800002020	44
Block: 291019800002021	0
Block: 291019800002022	18
Block: 291019800002023	0
Block: 291019800002024	0
Block: 291019800002025	12
Block: 291019800002026	0
Block: 291019800002027	0
Block: 291019800002028	38
Block: 291019800002029	0
Block: 291019800002030	0
Block: 291019800002031	36
Block: 291019800002032	0
Block: 291019800002033	0
Block: 291019800002034	0
Block: 291019800002035	0
Block: 291019800002036	0
Block: 291019800002037	0
Block: 291019800002038	0
Block: 291019800002039	0
Block: 291019800002040	0
Block: 291019800002041	0
Block: 291019800002042	0
Block: 291019800002043	0
Block: 291019800002044	0
Block: 291019800002045	0
Block: 291019800002046	0
Block: 291019800002047	0
Block: 291019800002048	0
Block: 291019800002049	0
Block: 291019800002050	0
Block: 291019800002051	0
Block: 291019800002052	0
Block: 291019800002053	0
Block: 291019800002054	0
Block: 291019800002055	0
Block: 291019800002056	0
Block: 291019800002057	0
Block: 291019800002058	0
Block: 291019800002059	0
Block: 291019800002060	0
Block: 291019800002061	0
Block: 291019800002062	0
Block: 291019800002063	0
Block: 291019800002064	0
Block: 291019800002065	0
Block: 291019800002066	0
Block: 291019800002067	0
Block: 291019800002068	0

Plan: House Apportionment Plan

Administrator:

Type: House

User:

POPULATION

District 052 (continued)

Johnson MO County (continued)

Block: 291019800002069	0
Block: 291019800002070	0
Block: 291019800002071	0
Block: 291019800002072	27
Block: 291019800002073	0
Block: 291019800002074	0
Block: 291019800002075	0
Block: 291019800002076	0
Block: 291019800002077	0
Block: 291019800002078	0
Block: 291019800002079	0
Block: 291019800002080	0
Block: 291019800002081	0
Block: 291019800002082	0
Block: 291019800002083	0

VTD Knob Noster Subtotal **6,988**

Johnson MO County Subtotal **6,988**

Pettis MO County

VTD: 1st Ward 1st Precinct	1,692
VTD: 1st Ward 2nd Precinct	1,449
VTD: 1st Ward 3rd Precinct	2,268
VTD: 2nd Ward 1st Precinct	2,426
VTD: 2nd Ward 2nd Precinct	1,094
VTD: 2nd Ward 3rd Precinct	1,346
VTD: 3rd Ward 1st Precinct	1,534
VTD: 3rd Ward 2nd Precinct	1,488
VTD: 3rd Ward 3rd Precinct	2,184
VTD: 4th Ward 1st Precinct	1,988
VTD: 4th Ward 2nd Precinct	1,498
VTD: 4th Ward 3rd Precinct	2,084

VTD: Cedar

Block: 291594801001225	15
Block: 291594801001226	0
Block: 291594801001227	6
Block: 291594801001228	0
Block: 291594801001241	0
Block: 291594801001245	0
Block: 291594801001246	0
Block: 291594801001256	0
Block: 291594801001257	11
Block: 291594801001259	0
Block: 291594801001264	5
Block: 291594801001265	0
Block: 291594801002208	0
Block: 291594802001230	1
Block: 291594802001231	2
Block: 291594802001235	0
Block: 291594802001236	3
Block: 291594802001237	0

Plan: House Apportionment Plan

Administrator:

Type: House

User:

POPULATION

District 052 (continued)

Pettis MO County (continued)

Block: 291594802001238	0
Block: 291594802001239	0
Block: 291594802001240	0
Block: 291594802001241	0
Block: 291594802001242	0
Block: 291594806001000	38
Block: 291594806001002	0
Block: 291594806001003	0
Block: 291594806001004	0
Block: 291594806001005	0
Block: 291594806002000	0
Block: 291594806002001	0
Block: 291594806002002	0
Block: 291594806002003	0
Block: 291594807001000	0
Block: 291594807001001	17
Block: 291594807001002	0

VTD Cedar Subtotal

98

VTD: Dresden

Block: 291594802001045	0
Block: 291594802001046	0
Block: 291594802001048	0
Block: 291594802001056	4
Block: 291594802001062	0
Block: 291594802001063	2
Block: 291594802001065	0
Block: 291594802001066	0
Block: 291594802001067	42
Block: 291594802001069	0
Block: 291594802001073	0
Block: 291594802001076	4
Block: 291594802001077	0
Block: 291594802001078	0
Block: 291594802001079	0
Block: 291594802001080	61
Block: 291594802001081	7
Block: 291594802001082	0
Block: 291594802001083	12
Block: 291594802001084	4
Block: 291594802001085	0
Block: 291594802001086	0
Block: 291594802001087	0
Block: 291594802001088	10
Block: 291594802001089	29
Block: 291594802001090	0
Block: 291594802001091	24
Block: 291594802001092	1
Block: 291594802001093	2
Block: 291594802001094	0

Plan: House Apportionment Plan

Administrator:

Type: House

User:

POPULATION

District 052 (continued)

Pettis MO County (continued)

Block: 291594802001105	18
Block: 291594802001106	4
Block: 291594802001107	0
Block: 291594802001108	0
Block: 291594802001143	11
Block: 291594802001146	4
Block: 291594802001147	0
Block: 291594802001148	0
Block: 291594802001149	24
Block: 291594802001150	0
Block: 291594802001151	0
Block: 291594802001152	0
Block: 291594802001153	2
Block: 291594802001154	0
Block: 291594802001160	7
Block: 291594802001161	0
Block: 291594802001162	0
Block: 291594802001163	0
Block: 291594802001164	2
Block: 291594802001165	4
Block: 291594802001167	15
Block: 291594802001168	0
Block: 291594802001169	0
Block: 291594802001170	0
Block: 291594802001171	0
Block: 291594802001174	0
Block: 291594802001182	0
Block: 291594802001212	0
Block: 291594802001213	0
Block: 291594802001214	0
Block: 291594802001215	0
Block: 291594802001216	0
Block: 291594802001217	6
Block: 291594802001218	5
Block: 291594802001219	0
Block: 291594802001220	0
Block: 291594802001234	10
Block: 291594802001245	0
Block: 291594802001246	1
Block: 291594802001247	8
Block: 291594802001248	0
Block: 291594802001249	0
Block: 291594802001250	0
Block: 291594802001251	0
Block: 291594802001252	0
Block: 291594802001253	0
Block: 291594802001260	0
Block: 291594802001261	0
Block: 291594802001262	0

Plan: House Apportionment Plan

Administrator:

Type: House

User:

POPULATION

District 052 (continued)

Pettis MO County (continued)

Block: 291594802001263	0
Block: 291594802001264	0
Block: 291594802001265	0
Block: 291594802001266	0
Block: 291594802001274	0
Block: 291594802001275	0
Block: 291594802001276	4
Block: 291594802001277	0
Block: 291594802001281	0
Block: 291594802001282	0
Block: 291594802001283	0
Block: 291594802001284	2
Block: 291594802001290	0
Block: 291594802001294	0
Block: 291594802001296	2
Block: 291594802001297	0
Block: 291594802001298	0
Block: 291594802002183	0
Block: 291594802002184	13
Block: 291594802002185	0
Block: 291594802002189	4
Block: 291594802002190	2
Block: 291594802002261	0
Block: 291594802002262	0
Block: 291594802002263	0
Block: 291594802002264	9
Block: 291594802002265	0
Block: 291594802002266	0
Block: 291594802002281	0
Block: 291594802002353	0

VTD Dresden Subtotal

359

VTD: Flat Creek

Block: 291594802003049	0
Block: 291594802003072	0
Block: 291594802003073	0
Block: 291594803001007	0
Block: 291594803001008	0
Block: 291594803001009	0
Block: 291594803001010	196
Block: 291594803001011	0
Block: 291594803001012	13
Block: 291594803001013	0
Block: 291594803001014	4
Block: 291594803001015	0
Block: 291594803001016	9
Block: 291594803001017	0
Block: 291594803001018	0
Block: 291594803001020	108
Block: 291594803001021	5

Plan: House Apportionment Plan

Administrator:

Type: House

User:

POPULATION

District 052 (continued)

Pettis MO County (continued)

Block: 291594803001022	0
Block: 291594803001023	0
Block: 291594803001024	0
Block: 291594803001025	0
Block: 291594803001026	0
Block: 291594803001027	1
Block: 291594803001028	0
Block: 291594803001029	0
Block: 291594803001030	0
Block: 291594803001031	0
Block: 291594803001034	5
Block: 291594803001035	0
Block: 291594803001040	3
Block: 291594803001068	0
Block: 291594803001253	0
Block: 291594803001254	2
Block: 291594803001259	4
Block: 291594803003008	122
Block: 291594803003009	13
Block: 291594803003010	0
Block: 291594803003011	9
Block: 291594803003012	0
Block: 291594803003013	2
Block: 291594803003014	0
Block: 291594803003015	0
Block: 291594803003016	20
Block: 291594803003017	2
Block: 291594803003018	0
Block: 291594803003019	82
Block: 291594803003020	0
Block: 291594803003021	2
Block: 291594803003022	0
Block: 291594803003023	66
Block: 291594803003024	119
Block: 291594803003025	78
Block: 291594803003026	0
Block: 291594803003027	0
Block: 291594803003028	0
Block: 291594803003030	0
Block: 291594803003035	2
Block: 291594803003038	0
Block: 291594803003039	4
Block: 291594803003040	2
Block: 291594803003046	0
Block: 291594803003048	27
Block: 291594803003049	2
Block: 291594803003050	2
Block: 291594803003051	0
Block: 291594803003052	0

Plan: House Apportionment Plan

Administrator:

Type: House

User:

POPULATION

District 052 (continued)

Pettis MO County (continued)

Block: 291594803003053	12
Block: 291594803003054	0
Block: 291594803003055	0
Block: 291594803003056	0
Block: 291594803003077	0
Block: 291594803003080	2
Block: 291594803003109	0
Block: 291594804002031	0
Block: 291594804002032	0
Block: 291594804002039	0
Block: 291594804002040	18
Block: 291594804002041	0
Block: 291594804002050	0
Block: 291594804004039	0
Block: 291594804004042	0
Block: 291594804004043	9
Block: 291594804004044	0

VTD Flat Creek Subtotal

945

VTD: Green Ridge/Elk Fork/Washington

Block: 291594802001172	0
Block: 291594802001173	4
Block: 291594802002232	6
Block: 291594802002233	0
Block: 291594802002234	0
Block: 291594802002235	0
Block: 291594802002236	0
Block: 291594802002237	0
Block: 291594802002238	1
Block: 291594802002239	3
Block: 291594802002240	0
Block: 291594802002241	3
Block: 291594802002242	2
Block: 291594802002243	0
Block: 291594802002246	4
Block: 291594802002247	0
Block: 291594802002248	0
Block: 291594802002249	8
Block: 291594802002250	0
Block: 291594802002251	0
Block: 291594802002252	0
Block: 291594802002253	0
Block: 291594802002254	3
Block: 291594802002267	0
Block: 291594802002268	11
Block: 291594802002269	0
Block: 291594802002270	0
Block: 291594802002271	0
Block: 291594802002272	0
Block: 291594802002273	4

Plan: House Apportionment Plan

Administrator:

Type: House

User:

POPULATION

District 052 (continued)

Pettis MO County (continued)

Block: 291594802002274	0
Block: 291594802002275	0
Block: 291594802002276	2
Block: 291594802002277	2
Block: 291594802002278	2
Block: 291594802002282	9
Block: 291594802002283	0
Block: 291594802002284	0
Block: 291594802002285	0
Block: 291594802002286	13
Block: 291594802002287	0
Block: 291594802002288	0
Block: 291594802002291	2
Block: 291594802002292	0
Block: 291594802002301	0
Block: 291594802002347	4
Block: 291594802002349	0

**VTD Green Ridge/Elk Fork/Washington
Subtotal**

83

VTD: La Monte/Blackwater

Block: 291594802002161	17
Block: 291594802002166	13
Block: 291594802002169	20
Block: 291594802002174	24
Block: 291594802002175	0
Block: 291594802002176	5
Block: 291594802002177	3
Block: 291594802002178	0
Block: 291594802002179	7
Block: 291594802002180	1
Block: 291594802002182	19
Block: 291594802002191	0
Block: 291594802002192	21
Block: 291594802002193	0
Block: 291594802002194	0
Block: 291594802002195	0
Block: 291594802002196	8
Block: 291594802002199	16
Block: 291594802002200	1
Block: 291594802002201	0
Block: 291594802002202	0
Block: 291594802002203	0
Block: 291594802002204	1
Block: 291594802002205	10
Block: 291594802002206	0
Block: 291594802002207	0
Block: 291594802002208	0
Block: 291594802002209	0
Block: 291594802002210	15

Plan: House Apportionment Plan

Administrator:

Type: House

User:

POPULATION

District 052 (continued)

Pettis MO County (continued)

Block: 291594802002211	0
Block: 291594802002212	0
Block: 291594802002213	0
Block: 291594802002214	3
Block: 291594802002215	5
Block: 291594802002216	2
Block: 291594802002217	2
Block: 291594802002218	33
Block: 291594802002219	2
Block: 291594802002220	0
Block: 291594802002221	6
Block: 291594802002222	3
Block: 291594802002223	0
Block: 291594802002224	4
Block: 291594802002225	0
Block: 291594802002226	0
Block: 291594802002227	0
Block: 291594802002228	19
Block: 291594802002229	0
Block: 291594802002230	0
Block: 291594802002231	0
Block: 291594802002244	0
Block: 291594802002245	0
Block: 291594802002255	7
Block: 291594802002256	14
Block: 291594802002257	0
Block: 291594802002258	0
Block: 291594802002259	0
Block: 291594802002260	0
Block: 291594802002279	0
Block: 291594802002280	0
Block: 291594802002348	0

VTD La Monte/Blackwater Subtotal **281**

VTD: Prairie

Block: 291594802001095	6
Block: 291594802001096	32
Block: 291594802001097	0
Block: 291594802001098	6
Block: 291594802001099	0
Block: 291594802001100	6
Block: 291594802001101	0
Block: 291594802001102	0
Block: 291594802001103	4
Block: 291594802001104	5
Block: 291594802001110	0
Block: 291594802001111	0
Block: 291594802001112	0
Block: 291594802001113	0
Block: 291594802001114	2

Plan: House Apportionment Plan

Administrator:

Type: House

User:

POPULATION

District 052 (continued)

Pettis MO County (continued)

Block: 291594802001115	0
Block: 291594802001116	0
Block: 291594802001117	0
Block: 291594802001118	3
Block: 291594802001119	18
Block: 291594802001121	2
Block: 291594802001122	0
Block: 291594802001131	0
Block: 291594802001134	0
Block: 291594802001135	0
Block: 291594802001142	14
Block: 291594802001144	0
Block: 291594802001145	2
Block: 291594802001155	0
Block: 291594802001156	0
Block: 291594802001157	35
Block: 291594802001158	2
Block: 291594802001159	5
Block: 291594802001166	0
Block: 291594802001175	0
Block: 291594802001179	0
Block: 291594802001180	6
Block: 291594802001181	0
Block: 291594802001303	0
Block: 291594802003000	0
Block: 291594802003001	4
Block: 291594802003002	206
Block: 291594802003003	3
Block: 291594802003004	42
Block: 291594802003005	89
Block: 291594802003006	0
Block: 291594802003007	0
Block: 291594802003008	0
Block: 291594802003009	27
Block: 291594802003016	136
Block: 291594802003017	50
Block: 291594802003018	38
Block: 291594802003019	4
Block: 291594802003094	135
Block: 291594807002014	0
Block: 291594807002015	0
Block: 291594807002019	0
Block: 291594807002020	0
Block: 291594807002021	0
Block: 291594807002033	0
Block: 291594807002034	0
Block: 291594807002035	0
Block: 291594807002036	14
Block: 291594807002037	0

Plan: House Apportionment Plan

Administrator:

Type: House

User:

POPULATION

District 052 (continued)

Pettis MO County (continued)

Block: 291594807002038	4
Block: 291594807002039	7
Block: 291594807002040	98
Block: 291594807002041	0
Block: 291594807002042	89
Block: 291594807002043	30
Block: 291594807002044	10
Block: 291594807002045	4
Block: 291594807002046	7
Block: 291594807002047	43
Block: 291594807002048	3
Block: 291594807002049	55
Block: 291594807002050	0
Block: 291594807002051	0
Block: 291594807002052	0
Block: 291594807002053	0
Block: 291594807002091	0
Block: 291594807002092	0
Block: 291594811001022	25
VTD Prairie Subtotal	1,271
VTD: Sedalia East	2,551
VTD: Sedalia West	1,729
VTD: Smithton W BP	1,506
Pettis MO County Subtotal	29,874
District 052 Subtotal	36,862

District 053

Jackson MO County

VTD: Fort Osage No. 11,12,& 15N	39
VTD: Fort Osage No. 27 & 28	
Block: 290950149031000	0
Block: 290950149031001	0
Block: 290950149031009	5
Block: 290950149031010	0
Block: 290950149031011	0
Block: 290950149031012	0
Block: 290950149031013	0
Block: 290950149031014	30
Block: 290950149031015	0
Block: 290950149031016	0
Block: 290950149031017	26
Block: 290950149031018	0
Block: 290950149031019	22
Block: 290950149031020	8
Block: 290950149031021	2
Block: 290950149031022	10
Block: 290950149031023	6
Block: 290950149031028	55
Block: 290950149031029	39
Block: 290950149031030	41

Plan: House Apportionment Plan

Administrator:

Type: House

User:

POPULATION

District 053 (continued)

Jackson MO County (continued)

Block: 290950149031031	14
Block: 290950149031043	73
Block: 290950149031044	17
Block: 290950149031045	16
Block: 290950149031046	4
Block: 290950150002000	0
Block: 290950150002028	12
Block: 290950150002029	20
Block: 290950150002030	0
Block: 290950150002031	0
Block: 290950150002032	0
Block: 290950150002033	0
Block: 290950150002034	0
Block: 290950150002035	0
Block: 290950150002036	22
Block: 290950150002037	3
Block: 290950150002038	26
Block: 290950150002039	2
Block: 290950150002046	4
Block: 290950150002047	1
Block: 290950150002050	2
Block: 290950150002051	7
Block: 290950150002052	0
Block: 290950150002060	0
Block: 290950150002080	0
Block: 290950150002081	0
Block: 290950150002082	0
Block: 290950150002091	0
Block: 290950150002092	0

VTD Fort Osage No. 27 & 28 Subtotal **467**

VTD: Fort Osage No. 7,8,25,& 26

Block: 290950149031024	10
Block: 290950149031025	11
Block: 290950149031047	0
Block: 290950150002053	0
Block: 290950150002054	0
Block: 290950150002056	0
Block: 290950150002057	0

VTD Fort Osage No. 7,8,25,& 26 Subtotal **21**

VTD: Fort Osage No. 9 83

VTD: Sni-A-Bar No. 80 250

VTD: Sni-A-Bar No. 89 384

Jackson MO County Subtotal **1,244**

Johnson MO County

VTD: Columbus

Block: 291019601002000	9
Block: 291019601002001	4
Block: 291019601002002	2

Plan: House Apportionment Plan

Administrator:

Type: House

User:

POPULATION

District 053 (continued)

Johnson MO County (continued)

Block: 291019601002003	0
Block: 291019601002004	2
Block: 291019601002005	0
Block: 291019601002006	16
Block: 291019601002007	5
Block: 291019601002008	0
Block: 291019601002009	15
Block: 291019601002010	43
Block: 291019601002011	0
Block: 291019601002012	33
Block: 291019601002013	0
Block: 291019601002014	5
Block: 291019601002015	62
Block: 291019601002018	0
Block: 291019601002058	13
Block: 291019601002059	2
Block: 291019601002060	5
Block: 291019601002061	8
Block: 291019601002062	4
Block: 291019601002150	19
Block: 291019601002151	0
Block: 291019601002152	12
Block: 291019601002153	0
Block: 291019601002154	1
Block: 291019601002211	0
Block: 291019601003024	8
Block: 291019601003025	0
Block: 291019601003026	2
Block: 291019601003027	0
Block: 291019601003033	2

VTD Columbus Subtotal

272

VTD: Hazel Hill

Block: 291019601003002	0
Block: 291019601003003	3
Block: 291019601003004	1
Block: 291019601003005	0
Block: 291019601003006	13
Block: 291019601003007	9
Block: 291019601003008	2
Block: 291019601003009	0
Block: 291019601003010	0
Block: 291019601003011	33
Block: 291019601003012	5
Block: 291019601003013	3
Block: 291019601003014	38
Block: 291019601003015	0
Block: 291019601003016	0
Block: 291019601003017	0
Block: 291019601003018	0

Plan: House Apportionment Plan

Administrator:

Type: House

User:

POPULATION

District 053 (continued)

Johnson MO County (continued)

Block: 291019601003019	0
Block: 291019601003020	20
Block: 291019601003021	0
Block: 291019601003022	35
Block: 291019601003023	10
Block: 291019601003034	43
Block: 291019601003035	2
Block: 291019601003036	0
Block: 291019601003037	63
Block: 291019601003038	0
Block: 291019601003039	3
Block: 291019601003040	0
Block: 291019601003041	27
Block: 291019601003042	17
Block: 291019601003043	36
Block: 291019601003044	0
Block: 291019601003045	10
Block: 291019601003046	0
Block: 291019601003047	0
Block: 291019601003048	0
Block: 291019601003053	2
Block: 291019601003054	0
Block: 291019601003055	92
Block: 291019601003056	3
Block: 291019601003057	0
Block: 291019601003058	0
Block: 291019601003059	5
Block: 291019601003060	0
Block: 291019601003061	4
Block: 291019601003068	41
Block: 291019601003069	6
Block: 291019601003167	2
Block: 291019601003168	20
Block: 291019601003170	3

VTD Hazel Hill Subtotal

551

VTD: Lowland

Block: 291019601004000	2
Block: 291019601004001	0
Block: 291019601004002	0
Block: 291019601004003	7
Block: 291019601004004	10
Block: 291019601004005	0
Block: 291019601004006	0
Block: 291019601004007	6
Block: 291019601004008	0
Block: 291019601004009	23
Block: 291019601004010	3
Block: 291019601004034	26
Block: 291019601004035	0

Plan: House Apportionment Plan

Administrator:

Type: House

User:

POPULATION

District 053 (continued)

Johnson MO County (continued)

Block: 291019601004036	4
Block: 291019601004037	5
Block: 291019601004038	0
Block: 291019601004039	5
Block: 291019601004040	9
Block: 291019601004041	0
Block: 291019601004042	0
Block: 291019601004043	0
Block: 291019601004044	0
Block: 291019601004045	0
Block: 291019601004046	0
Block: 291019601004047	0
Block: 291019601004048	0
Block: 291019601004049	0
Block: 291019601004050	0
Block: 291019601004051	0
Block: 291019601004052	2
Block: 291019601004053	0
Block: 291019601004054	0
Block: 291019601004055	0
Block: 291019601004056	4
Block: 291019601004057	0
Block: 291019601004058	4
Block: 291019601004059	5
Block: 291019601004060	1
Block: 291019601004061	0
Block: 291019601004062	18
Block: 291019601004063	0
Block: 291019601004065	7
Block: 291019601004066	1
Block: 291019601004067	0
Block: 291019601004068	6
Block: 291019601004073	0
Block: 291019601004078	0
Block: 291019601004084	11
Block: 291019601004085	0
Block: 291019601004087	0
Block: 291019601004088	0
Block: 291019601004108	0
Block: 291019601004109	0
Block: 291019601004110	0
Block: 291019601004216	0
Block: 291019601004218	0

VTD Lowland Subtotal

159

VTD: Simpson

Block: 291019601003000	6
Block: 291019601003001	0
Block: 291019601003049	0
Block: 291019601003050	4

Plan: House Apportionment Plan

Administrator:

Type: House

User:

POPULATION

District 053 (continued)

Johnson MO County (continued)

Block: 291019601003051	0
Block: 291019601003052	0
Block: 291019601003062	8
Block: 291019601003063	0
Block: 291019601003064	0
Block: 291019601003065	8
Block: 291019601004011	12
Block: 291019601004012	6
Block: 291019601004013	8
Block: 291019601004014	0
Block: 291019601004015	9
Block: 291019601004016	0
Block: 291019601004017	9
Block: 291019601004018	20
Block: 291019601004019	4
Block: 291019601004020	0
Block: 291019601004021	0
Block: 291019601004022	9
Block: 291019601004023	2
Block: 291019601004024	0
Block: 291019601004025	5
Block: 291019601004026	0
Block: 291019601004027	8
Block: 291019601004028	9
Block: 291019601004029	10
Block: 291019601004030	4
Block: 291019601004031	0
Block: 291019601004032	0
Block: 291019601004033	0
Block: 291019601004095	0
Block: 291019601004096	0
Block: 291019601004097	4
Block: 291019601004098	22
Block: 291019601004100	5
Block: 291019601004101	0
Block: 291019601004102	7
Block: 291019601004103	0
Block: 291019601004104	1
Block: 291019601004105	0
Block: 291019601004106	22
Block: 291019601004107	0
Block: 291019601004134	2
Block: 291019601004141	8
Block: 291019601004142	33
Block: 291019601004217	1

VTD Simpson Subtotal

246

Johnson MO County Subtotal

1,228

Lafayette MO County

VTD: 1st Higginsville & W. Davis

4,017

Plan: House Apportionment Plan

Administrator:

Type: House

User:

POPULATION

District 053 (continued)

Lafayette MO County (continued)

VTD: 2nd North Higginsville & 3rd & JKV	1,739
VTD: Alma & E. Davis	844
VTD: Aullville	420
VTD: Bates City	1,196
VTD: Concordia	3,126
VTD: Corder	569
VTD: Dover	446
VTD: E Odessa	2,242
VTD: Ferguson School	
Block: 291070906021020	32
Block: 291070906021022	19
Block: 291070906021023	18
Block: 291070906021027	0
Block: 291070906021028	6
Block: 291070906021032	114
Block: 291070906021034	104
Block: 291070906021035	5
Block: 291070906021036	0
Block: 291070906021037	40
Block: 291070906021041	14
Block: 291070906021042	14
Block: 291070906021043	10
Block: 291070906021044	13
Block: 291070906021045	0
Block: 291070906021046	84
Block: 291070906021047	0
Block: 291070906021048	37
Block: 291070906021049	14
Block: 291070906021050	5
Block: 291070906021051	72
Block: 291070906021052	3
Block: 291070906021053	4
Block: 291070906021054	0
Block: 291070906021055	54
Block: 291070906021056	0
Block: 291070906021057	0
Block: 291070906021058	35
Block: 291070906021059	4
Block: 291070906021060	2
Block: 291070906021061	82
Block: 291070906021062	9
Block: 291070906021063	0
Block: 291070906021064	0
Block: 291070906021065	3
Block: 291070906021066	0
Block: 291070906021067	3
Block: 291070906021068	0
Block: 291070906021069	0
Block: 291070906021070	56

Plan: House Apportionment Plan

Administrator:

Type: House

User:

POPULATION

District 053 (continued)

Lafayette MO County (continued)

Block: 291070906021071	0
Block: 291070906021072	0
Block: 291070906021073	0
Block: 291070906021074	2
Block: 291070906021075	4
Block: 291070906021076	0
Block: 291070906021077	70
Block: 291070906021078	43
Block: 291070906021079	8
Block: 291070906021080	0
Block: 291070906021081	0
Block: 291070906021082	0
Block: 291070906021083	0
Block: 291070906021084	0
Block: 291070906021085	0
Block: 291070906021086	0
Block: 291070906021087	0
Block: 291070906021088	0
Block: 291070906021089	33
Block: 291070906021090	0
Block: 291070906021091	129
Block: 291070906021092	0
Block: 291070906021093	0
Block: 291070906021094	0
Block: 291070906021095	0
Block: 291070906021096	0
Block: 291070906021097	0
Block: 291070906021098	0
Block: 291070906021099	0
Block: 291070906021100	0
Block: 291070906021101	2
Block: 291070906022026	8
Block: 291070906022027	0
Block: 291070906022028	30
Block: 291070906022029	14
Block: 291070906022030	6
Block: 291070906022031	0
Block: 291070906022032	0
Block: 291070906022033	0
Block: 291070906022034	0
Block: 291070906022035	8
Block: 291070906022036	0
Block: 291070906022037	22
Block: 291070906022038	1
Block: 291070906022039	0
Block: 291070906022040	6
Block: 291070906022041	2
Block: 291070906022042	8
Block: 291070906022043	27

Plan: House Apportionment Plan

Administrator:

Type: House

User:

POPULATION

District 053 (continued)

Lafayette MO County (continued)

Block: 291070906022044	0
Block: 291070906022045	10
Block: 291070906022046	0
Block: 291070906022047	0
Block: 291070906022048	7
Block: 291070906022049	55
Block: 291070906022050	16
Block: 291070906022051	31
Block: 291070906022053	13
Block: 291070906022058	64
Block: 291070906022061	67
Block: 291070906022062	23
Block: 291070906022063	0
Block: 291070906022064	47
Block: 291070906022065	75
Block: 291070906022066	0
Block: 291070906022067	2
Block: 291070906022068	0
Block: 291070906022069	2
Block: 291070906022070	11
Block: 291070906022071	2
Block: 291070906022072	86
Block: 291070906022073	9
Block: 291070906022074	0
Block: 291070906022075	29
Block: 291070906022076	0
Block: 291070906022077	0
Block: 291070906022078	0
Block: 291070906022079	106
Block: 291070906022080	30
Block: 291070906022081	0
Block: 291070906022082	0
Block: 291070906022083	0
Block: 291070906022084	11
Block: 291070906022085	71
Block: 291070906022086	0
Block: 291070906022087	40
Block: 291070906022088	12
Block: 291070906022089	51
Block: 291070906022090	0
Block: 291070906022091	22
Block: 291070906022092	37
Block: 291070906022093	24
Block: 291070906022095	0
Block: 291070906022097	0
Block: 291070906022098	11
Block: 291070906022099	13
Block: 291070906022101	0
Block: 291070906022102	51

Plan: House Apportionment Plan

Administrator:

Type: House

User:

POPULATION

District 053 (continued)

Lafayette MO County (continued)

Block: 291070906022103	1
Block: 291070906022104	36
Block: 291070906023024	44
Block: 291070906023025	1

VTD Ferguson School Subtotal **2,389**

VTD: Lake Lafayette 1-2 7

VTD: Lexington Rural 1,462

VTD: Lexington Wards No. 1 & 2 2,132

VTD: Lexington Wards No. 3 & 4 2,278

VTD: Mayview 622

VTD: N Odessa 5,360

VTD: Napoleon 547

VTD: S. Odessa I & II 1,640

VTD: Waverly 1st,2nd,East & West 1,021

VTD: Wellington 1,215

Lafayette MO County Subtotal **33,272**

District 053 Subtotal **35,744**

District 054

Johnson MO County

VTD: Centerview 1,594

VTD: Chilhowee 1,140

VTD: Columbus

Block: 291019601002056 38

Block: 291019601002057 13

Block: 291019601002063 3

Block: 291019601002064 6

Block: 291019601002074 2

Block: 291019601002075 48

Block: 291019601002076 2

Block: 291019601002077 0

Block: 291019601002126 12

Block: 291019601002127 11

Block: 291019601002128 19

Block: 291019601002129 14

Block: 291019601002130 0

Block: 291019601002131 0

Block: 291019601002136 37

Block: 291019601002137 2

Block: 291019601002138 2

Block: 291019601002139 52

Block: 291019601002140 0

Block: 291019601002141 0

Block: 291019601002142 0

Block: 291019601002143 3

Block: 291019601002144 48

Block: 291019601002145 0

Block: 291019601002146 23

Block: 291019601002147 40

Block: 291019601002148 0

Plan: House Apportionment Plan

Administrator:

Type: House

User:

POPULATION

District 054 (continued)

Johnson MO County (continued)

Block: 291019601002149	27
Block: 291019601002155	38
Block: 291019601002156	2
Block: 291019601002157	44
Block: 291019601002158	16
Block: 291019601002159	0
Block: 291019601002160	0
Block: 291019601002161	13
Block: 291019601002162	0
Block: 291019601002163	17
Block: 291019601002164	19
Block: 291019601002165	7
Block: 291019601002166	2
Block: 291019601002167	0
Block: 291019601002168	33
Block: 291019601002169	15
Block: 291019601002175	14
Block: 291019601002176	0
Block: 291019601002177	0
Block: 291019601002178	0
Block: 291019601002179	18
Block: 291019601002180	15
Block: 291019601002181	13
Block: 291019601002182	2
Block: 291019601002183	8
Block: 291019601002184	15
Block: 291019601002185	0
Block: 291019601002186	32
Block: 291019601002187	3
Block: 291019601002190	0
Block: 291019601002193	0
Block: 291019601002204	4
Block: 291019601002205	0
Block: 291019601002209	4
Block: 291019601002210	3
Block: 291019601003028	6
Block: 291019601003029	0
Block: 291019601003030	5
Block: 291019601003031	0
Block: 291019601003032	5
Block: 291019601003114	0
Block: 291019601003115	2
Block: 291019601003116	0
Block: 291019601003117	26
Block: 291019601003118	2
Block: 291019601003119	6
Block: 291019601003140	13
Block: 291019601003141	0
Block: 291019601003142	0

Plan: House Apportionment Plan

Administrator:

Type: House

User:

POPULATION

District 054 (continued)

Johnson MO County (continued)

Block: 291019602001000	0
Block: 291019602001001	10
Block: 291019603005204	0
Block: 291019603005205	0
Block: 291019603005206	6
Block: 291019603005213	25
Block: 291019603005214	2
Block: 291019603005219	0
Block: 291019603005221	5

VTD Columbus Subtotal

852

VTD: Hazel Hill

Block: 291019601003066	7
Block: 291019601003067	13
Block: 291019601003070	41
Block: 291019601003071	0
Block: 291019601003072	0
Block: 291019601003073	2
Block: 291019601003074	19
Block: 291019601003075	1
Block: 291019601003076	9
Block: 291019601003077	0
Block: 291019601003078	100
Block: 291019601003079	0
Block: 291019601003080	5
Block: 291019601003081	18
Block: 291019601003082	29
Block: 291019601003083	2
Block: 291019601003084	106
Block: 291019601003085	1
Block: 291019601003086	23
Block: 291019601003087	0
Block: 291019601003091	82
Block: 291019601003092	5
Block: 291019601003093	1
Block: 291019601003094	2
Block: 291019601003095	0
Block: 291019601003096	166
Block: 291019601003097	0
Block: 291019601003098	0
Block: 291019601003099	0
Block: 291019601003100	0
Block: 291019601003101	29
Block: 291019601003102	0
Block: 291019601003103	0
Block: 291019601003104	0
Block: 291019601003105	0
Block: 291019601003106	0
Block: 291019601003107	3
Block: 291019601003108	0

Plan: House Apportionment Plan

Administrator:

Type: House

User:

POPULATION

District 054 (continued)

Johnson MO County (continued)

Block: 291019601003109	20
Block: 291019601003110	0
Block: 291019601003111	30
Block: 291019601003112	0
Block: 291019601003113	0
Block: 291019601003120	28
Block: 291019601003121	0
Block: 291019601003122	8
Block: 291019601003123	49
Block: 291019601003124	0
Block: 291019601003125	50
Block: 291019601003126	2
Block: 291019601003127	0
Block: 291019601003128	4
Block: 291019601003129	0
Block: 291019601003130	3
Block: 291019601003131	0
Block: 291019601003132	44
Block: 291019601003133	109
Block: 291019601003134	32
Block: 291019601003135	0
Block: 291019601003136	31
Block: 291019601003137	2
Block: 291019601003138	39
Block: 291019601003139	0
Block: 291019601003143	0
Block: 291019601003144	0
Block: 291019601003145	3
Block: 291019601003146	98
Block: 291019601003147	6
Block: 291019601003148	0
Block: 291019601003149	0
Block: 291019601003153	23
Block: 291019601003154	1
Block: 291019601003155	0
Block: 291019601003156	27
Block: 291019601003157	0
Block: 291019603005002	0

VTD Hazel Hill Subtotal **1,273**

VTD: Jefferson 737

VTD: Kingsville 1,532

VTD: North Holden 1,583

VTD: Pittsville 4,782

VTD: Post Oak 2,022

VTD: Rose Hill 996

VTD: South Holden 1,694

VTD: Warrensburg Northeast

Block: 291019601003158 36

Block: 291019601003159 0

Plan: House Apportionment Plan

Administrator:

Type: House

User:

POPULATION

District 054 (continued)

Johnson MO County (continued)

Block: 291019601003160	0
Block: 291019601003161	7
Block: 291019601003162	26
Block: 291019601003163	8
Block: 291019601003164	0
Block: 291019601003165	29
Block: 291019601003169	2
Block: 291019601003171	0
Block: 291019603004005	0
Block: 291019603004006	0
Block: 291019603004007	0
Block: 291019603004008	14
Block: 291019603004043	22
Block: 291019603004045	11
Block: 291019603004046	0
Block: 291019603004048	123
Block: 291019603004049	0
Block: 291019603004050	0
Block: 291019603004051	0
Block: 291019603004052	11
Block: 291019603004053	5
Block: 291019603004054	0
Block: 291019603004055	0
Block: 291019603004056	0
Block: 291019603004057	0
Block: 291019603004058	0
Block: 291019603004059	20
Block: 291019603004060	0
Block: 291019603004062	0
Block: 291019603004063	0
Block: 291019603004064	0
Block: 291019603004065	52
Block: 291019603004066	14
Block: 291019603004067	92
Block: 291019603004068	13
Block: 291019603004069	3
Block: 291019603004070	170
Block: 291019603004071	125
Block: 291019603004072	0
Block: 291019603004073	38
Block: 291019603004074	15
Block: 291019603004077	68
Block: 291019603004078	95
Block: 291019603004079	48
Block: 291019603004080	93
Block: 291019603004081	40
Block: 291019603004089	1
Block: 291019603004090	0
Block: 291019603004091	0

Plan: House Apportionment Plan

Administrator:

Type: House

User:

POPULATION

District 054 (continued)

Johnson MO County (continued)

Block: 291019603004092	0
Block: 291019603004093	0
Block: 291019603004094	0
Block: 291019603004220	21
Block: 291019603004222	6
Block: 291019606001001	0
Block: 291019606001002	0
Block: 291019606001024	6
Block: 291019606001025	0
Block: 291019606001031	0
Block: 291019606001032	0
Block: 291019606001033	3
Block: 291019606001034	0
Block: 291019606003004	0
Block: 291019606003014	0
Block: 291019606003019	34
Block: 291019606003023	12
Block: 291019606003027	72

VTD Warrensburg Northeast Subtotal **1,335**

VTD: Warrensburg Northwest 3,524

VTD: Warrensburg Southeast No. 1

Block: 291019605003017	212
Block: 291019605003019	91
Block: 291019605003023	193
Block: 291019605003024	44
Block: 291019605003025	0
Block: 291019605003028	0
Block: 291019605003039	9
Block: 291019605003040	8
Block: 291019605003041	0
Block: 291019605003042	0
Block: 291019605003043	0

VTD Warrensburg Southeast No. 1 Subtotal **557**

VTD: Warrensburg Southeast No. 2

Block: 291019604001000	81
Block: 291019604001001	78
Block: 291019604001004	70
Block: 291019604001013	25
Block: 291019604001014	74
Block: 291019604001015	3
Block: 291019604001016	3
Block: 291019604001017	33
Block: 291019604001036	20
Block: 291019604002000	43
Block: 291019604002001	1,061
Block: 291019604002002	0
Block: 291019604002003	0
Block: 291019604002004	0

Plan: House Apportionment Plan

Administrator:

Type: House

User:

POPULATION

District 054 (continued)

Johnson MO County (continued)

Block: 291019604002005	172
Block: 291019604002006	40
Block: 291019604002007	0
Block: 291019604002008	0
Block: 291019604002009	38
Block: 291019604002010	5
Block: 291019604002011	32
Block: 291019604002012	59
Block: 291019604002013	118
Block: 291019604002014	41
Block: 291019604002015	7
Block: 291019604002016	60
Block: 291019604002017	45
Block: 291019604002018	0
Block: 291019604002019	17
Block: 291019604002020	57
Block: 291019604002021	0
Block: 291019604002022	0
Block: 291019604002023	12
Block: 291019604002024	51
Block: 291019604002025	14
Block: 291019605002001	38
Block: 291019605002002	30
Block: 291019605002003	15
Block: 291019605002004	41
Block: 291019605002009	98
Block: 291019605003020	46

VTD Warrensburg Southeast No. 2

2,527

Subtotal

VTD: Warrensburg Southwest

5,075

Johnson MO County Subtotal

31,223

Pettis MO County

VTD: Flat Creek

Block: 291594803001041	0
Block: 291594803001065	13
Block: 291594803001066	0
Block: 291594803001067	0
Block: 291594803001069	49
Block: 291594803001070	0
Block: 291594803001071	0
Block: 291594803001072	0
Block: 291594803001073	59
Block: 291594803001074	0
Block: 291594803001075	2
Block: 291594803001076	0
Block: 291594803001077	0
Block: 291594803001095	0
Block: 291594803001096	0
Block: 291594803001097	1

Plan: House Apportionment Plan

Administrator:

Type: House

User:

POPULATION

District 054 (continued)

Pettis MO County (continued)

Block: 291594803001098	0
Block: 291594803001099	0
Block: 291594803001105	0
Block: 291594803001106	20
Block: 291594803001107	3
Block: 291594803001108	0
Block: 291594803001109	0
Block: 291594803001110	0
Block: 291594803001176	14
Block: 291594803001177	0
Block: 291594803001178	8
Block: 291594803001179	0
Block: 291594803001180	0
Block: 291594803001181	0
Block: 291594803001182	15
Block: 291594803001183	0
Block: 291594803001185	0
Block: 291594803001186	0
Block: 291594803001241	0
Block: 291594803001242	10
Block: 291594803001243	0
Block: 291594803001256	0
Block: 291594803003029	55
Block: 291594803003031	0
Block: 291594803003032	2
Block: 291594803003033	0
Block: 291594803003034	0
Block: 291594803003036	7
Block: 291594803003037	2
Block: 291594803003041	159
Block: 291594803003042	0
Block: 291594803003043	0
Block: 291594803003044	0
Block: 291594803003045	0
Block: 291594803003047	17
Block: 291594803003057	0
Block: 291594803003058	11
Block: 291594803003059	55
Block: 291594803003060	0
Block: 291594803003061	7
Block: 291594803003062	2
Block: 291594803003063	3
Block: 291594803003064	3
Block: 291594803003065	21
Block: 291594803003066	0
Block: 291594803003067	11
Block: 291594803003068	0
Block: 291594803003069	0
Block: 291594803003070	7

Plan: House Apportionment Plan

Administrator:

Type: House

User:

POPULATION

District 054 (continued)

Pettis MO County (continued)

Block: 291594803003071	0
Block: 291594803003072	41
Block: 291594803003073	0
Block: 291594803003074	12
Block: 291594803003075	73
Block: 291594803003076	2
Block: 291594803003078	0
Block: 291594803003079	1
Block: 291594803003081	8
Block: 291594803003082	62
Block: 291594803003083	13
Block: 291594803003084	2
Block: 291594803003085	11
Block: 291594803003086	0
Block: 291594803003087	5
Block: 291594803003088	0
Block: 291594803003089	0
Block: 291594803003090	3
Block: 291594803003091	10
Block: 291594803003092	1
Block: 291594803003093	11
Block: 291594803003094	23
Block: 291594803003095	0
Block: 291594803003096	0
Block: 291594803003097	6
Block: 291594803003098	0
Block: 291594803003099	4
Block: 291594803003100	4
Block: 291594803003101	16
Block: 291594803003102	13
Block: 291594803003103	0
Block: 291594803003104	0
Block: 291594803003105	27
Block: 291594803003106	4
Block: 291594803003107	0
Block: 291594803003108	0
Block: 291594804002049	10
Block: 291594804002060	4
Block: 291594804002061	0

VTD Flat Creek Subtotal **922**

VTD: Green Ridge/Elk Fork/Washington

Block: 291594802001211	2
Block: 291594802002289	0
Block: 291594802002290	0
Block: 291594802002293	9
Block: 291594802002294	0
Block: 291594802002295	4
Block: 291594802002296	9
Block: 291594802002297	0

Plan: House Apportionment Plan

Administrator:

Type: House

User:

POPULATION

District 054 (continued)

Pettis MO County (continued)

Block: 291594802002298	0
Block: 291594802002299	27
Block: 291594802002300	0
Block: 291594802002302	16
Block: 291594802002303	0
Block: 291594802002304	9
Block: 291594802002305	10
Block: 291594802002306	42
Block: 291594802002307	0
Block: 291594802002308	15
Block: 291594802002309	4
Block: 291594802002310	0
Block: 291594802002311	0
Block: 291594802002312	0
Block: 291594802002313	0
Block: 291594802002314	19
Block: 291594802002315	4
Block: 291594802002316	0
Block: 291594802002317	0
Block: 291594802002318	10
Block: 291594802002319	0
Block: 291594802002320	32
Block: 291594802002321	2
Block: 291594802002322	0
Block: 291594802002323	2
Block: 291594802002324	22
Block: 291594802002325	0
Block: 291594802002326	0
Block: 291594802002327	2
Block: 291594802002328	10
Block: 291594802002329	0
Block: 291594802002330	2
Block: 291594802002331	21
Block: 291594802002332	0
Block: 291594802002333	0
Block: 291594802002334	12
Block: 291594802002335	2
Block: 291594802002336	12
Block: 291594802002337	0
Block: 291594802002338	5
Block: 291594802002339	0
Block: 291594802002340	0
Block: 291594802002341	12
Block: 291594802002342	0
Block: 291594802002343	0
Block: 291594802002344	5
Block: 291594802002345	0
Block: 291594802002346	0
Block: 291594802002351	1

Plan: House Apportionment Plan

Administrator:

Type: House

User:

POPULATION

District 054 (continued)

Pettis MO County (continued)

Block: 291594802002352	0
Block: 291594802002354	0
Block: 291594802003088	0
Block: 291594802003089	0
Block: 291594802003092	0
Block: 291594802003093	0
Block: 291594803001037	0
Block: 291594803001038	6
Block: 291594803001039	18
Block: 291594803001042	0
Block: 291594803001043	0
Block: 291594803001045	1
Block: 291594803001049	29
Block: 291594803001050	4
Block: 291594803001051	24
Block: 291594803001052	0
Block: 291594803001053	0
Block: 291594803001054	0
Block: 291594803001055	0
Block: 291594803001056	0
Block: 291594803001057	0
Block: 291594803001058	0
Block: 291594803001059	0
Block: 291594803001060	0
Block: 291594803001061	19
Block: 291594803001062	0
Block: 291594803001063	14
Block: 291594803001064	0
Block: 291594803001078	0
Block: 291594803001079	0
Block: 291594803001080	0
Block: 291594803001081	8
Block: 291594803001082	7
Block: 291594803001083	0
Block: 291594803001084	53
Block: 291594803001085	0
Block: 291594803001086	2
Block: 291594803001087	0
Block: 291594803001088	64
Block: 291594803001089	0
Block: 291594803001090	0
Block: 291594803001091	2
Block: 291594803001092	2
Block: 291594803001093	0
Block: 291594803001094	0
Block: 291594803001100	0
Block: 291594803001101	0
Block: 291594803001102	0
Block: 291594803001103	0

Plan: House Apportionment Plan

Administrator:

Type: House

User:

POPULATION

District 054 (continued)

Pettis MO County (continued)

Block: 291594803001104	0
Block: 291594803001111	9
Block: 291594803001112	0
Block: 291594803001113	0
Block: 291594803001114	0
Block: 291594803001115	2
Block: 291594803001116	30
Block: 291594803001117	4
Block: 291594803001118	0
Block: 291594803001119	55
Block: 291594803001120	0
Block: 291594803001121	3
Block: 291594803001122	0
Block: 291594803001123	0
Block: 291594803001124	0
Block: 291594803001125	7
Block: 291594803001126	0
Block: 291594803001127	3
Block: 291594803001128	7
Block: 291594803001129	0
Block: 291594803001130	0
Block: 291594803001131	8
Block: 291594803001132	0
Block: 291594803001133	2
Block: 291594803001134	0
Block: 291594803001135	10
Block: 291594803001136	0
Block: 291594803001137	0
Block: 291594803001138	28
Block: 291594803001139	0
Block: 291594803001140	10
Block: 291594803001141	0
Block: 291594803001142	0
Block: 291594803001143	7
Block: 291594803001144	8
Block: 291594803001145	0
Block: 291594803001146	12
Block: 291594803001147	0
Block: 291594803001148	3
Block: 291594803001149	3
Block: 291594803001150	0
Block: 291594803001151	9
Block: 291594803001152	5
Block: 291594803001153	9
Block: 291594803001154	0
Block: 291594803001155	0
Block: 291594803001156	4
Block: 291594803001157	0
Block: 291594803001158	0

Plan: House Apportionment Plan

Administrator:

Type: House

User:

POPULATION

District 054 (continued)

Pettis MO County (continued)

Block: 291594803001159	0
Block: 291594803001160	0
Block: 291594803001161	26
Block: 291594803001162	0
Block: 291594803001163	4
Block: 291594803001164	4
Block: 291594803001165	0
Block: 291594803001166	0
Block: 291594803001167	28
Block: 291594803001168	1
Block: 291594803001169	0
Block: 291594803001170	4
Block: 291594803001171	32
Block: 291594803001172	0
Block: 291594803001173	4
Block: 291594803001174	2
Block: 291594803001175	0
Block: 291594803001184	0
Block: 291594803001187	0
Block: 291594803001188	16
Block: 291594803001189	0
Block: 291594803001190	0
Block: 291594803001191	0
Block: 291594803001192	1
Block: 291594803001193	0
Block: 291594803001194	0
Block: 291594803001195	8
Block: 291594803001196	0
Block: 291594803001197	17
Block: 291594803001198	16
Block: 291594803001199	0
Block: 291594803001200	10
Block: 291594803001201	0
Block: 291594803001202	0
Block: 291594803001203	0
Block: 291594803001204	0
Block: 291594803001205	16
Block: 291594803001206	2
Block: 291594803001207	17
Block: 291594803001208	0
Block: 291594803001209	12
Block: 291594803001210	0
Block: 291594803001211	17
Block: 291594803001212	0
Block: 291594803001213	8
Block: 291594803001214	11
Block: 291594803001215	0
Block: 291594803001216	0
Block: 291594803001217	0

Plan: House Apportionment Plan

Administrator:

Type: House

User:

POPULATION

District 054 (continued)

Pettis MO County (continued)

Block: 291594803001218	0
Block: 291594803001219	0
Block: 291594803001220	0
Block: 291594803001221	2
Block: 291594803001222	11
Block: 291594803001223	4
Block: 291594803001224	7
Block: 291594803001225	0
Block: 291594803001226	0
Block: 291594803001227	13
Block: 291594803001228	0
Block: 291594803001229	1
Block: 291594803001230	0
Block: 291594803001231	6
Block: 291594803001232	5
Block: 291594803001233	6
Block: 291594803001234	2
Block: 291594803001235	0
Block: 291594803001236	0
Block: 291594803001237	0
Block: 291594803001238	0
Block: 291594803001239	0
Block: 291594803001240	0
Block: 291594803001244	0
Block: 291594803001245	0
Block: 291594803001246	0
Block: 291594803001247	13
Block: 291594803001248	1
Block: 291594803001249	2
Block: 291594803001250	0
Block: 291594803001251	2
Block: 291594803001255	1
Block: 291594803001258	0
Block: 291594803001260	0
Block: 291594803002000	2
Block: 291594803002001	0
Block: 291594803002002	5
Block: 291594803002003	0
Block: 291594803002004	0
Block: 291594803002005	20
Block: 291594803002006	0
Block: 291594803002007	4
Block: 291594803002008	4
Block: 291594803002009	11
Block: 291594803002010	1
Block: 291594803002011	0
Block: 291594803002012	16
Block: 291594803002013	13
Block: 291594803002014	6

Plan: House Apportionment Plan

Administrator:

Type: House

User:

POPULATION

District 054 (continued)

Pettis MO County (continued)

Block: 291594803002015	4
Block: 291594803002016	0
Block: 291594803002017	5
Block: 291594803002018	0
Block: 291594803002019	0
Block: 291594803002020	0
Block: 291594803002021	0
Block: 291594803002022	0
Block: 291594803002023	0
Block: 291594803002024	15
Block: 291594803002025	0
Block: 291594803002026	6
Block: 291594803002027	0
Block: 291594803002028	6
Block: 291594803002029	1
Block: 291594803002030	0
Block: 291594803002031	10
Block: 291594803002032	4
Block: 291594803002033	16
Block: 291594803002034	37
Block: 291594803002035	0
Block: 291594803002036	11
Block: 291594803002037	2
Block: 291594803002038	0
Block: 291594803002039	8
Block: 291594803002040	7
Block: 291594803002041	2
Block: 291594803002042	20
Block: 291594803002043	0
Block: 291594803002044	0
Block: 291594803002045	6
Block: 291594803002046	8
Block: 291594803002047	8
Block: 291594803002048	0
Block: 291594803002049	10
Block: 291594803002050	15
Block: 291594803002051	0
Block: 291594803002052	0
Block: 291594803002053	18
Block: 291594803002054	15
Block: 291594803002055	3
Block: 291594803002056	10
Block: 291594803002057	3
Block: 291594803002058	0
Block: 291594803002059	20
Block: 291594803002060	26
Block: 291594803002061	14
Block: 291594803002062	6
Block: 291594803002063	0

Plan: House Apportionment Plan

Administrator:

Type: House

User:

POPULATION

District 054 (continued)

Pettis MO County (continued)

Block: 291594803002064	0
Block: 291594803002065	3
Block: 291594803002066	10
Block: 291594803002067	14
Block: 291594803002068	6
Block: 291594803002069	4
Block: 291594803002070	6
Block: 291594803002071	2
Block: 291594803002072	3
Block: 291594803002073	0
Block: 291594803002074	3
Block: 291594803002075	13
Block: 291594803002076	3
Block: 291594803002077	2
Block: 291594803002078	0
Block: 291594803002079	5
Block: 291594803002080	7
Block: 291594803002081	5
Block: 291594803002082	15
Block: 291594803002083	23
Block: 291594803002084	11
Block: 291594803002085	7
Block: 291594803002086	2
Block: 291594803002087	0
Block: 291594803002088	0
Block: 291594803002089	7
Block: 291594803002090	0
Block: 291594803002091	7
Block: 291594803002092	0
Block: 291594803002093	0
Block: 291594803002094	3
Block: 291594803002095	10
Block: 291594803002096	7
Block: 291594803002097	3
Block: 291594803002098	3
Block: 291594803002099	0
Block: 291594803002100	0
Block: 291594803002101	3
Block: 291594803002102	5
Block: 291594803002103	2
Block: 291594803002104	4
Block: 291594803002105	11
Block: 291594803002106	6
Block: 291594803002107	12
Block: 291594803002108	12
Block: 291594803002109	16
Block: 291594803002110	0
Block: 291594803002111	2
Block: 291594803002112	17

Plan: House Apportionment Plan

Administrator:

Type: House

User:

POPULATION

District 054 (continued)

Pettis MO County (continued)

Block: 291594803002113	0
Block: 291594803002114	2
Block: 291594803002115	0
Block: 291594803002116	12
Block: 291594803002117	0
Block: 291594803002118	5
Block: 291594803002119	0
Block: 291594803002120	6
Block: 291594803002121	6
Block: 291594803002122	7
Block: 291594803002123	9
Block: 291594803002124	0
Block: 291594803002125	0
Block: 291594803002126	2
Block: 291594803002127	0
Block: 291594803002128	0
Block: 291594803002129	0
Block: 291594803002130	2
Block: 291594803002131	2
Block: 291594803002132	0
Block: 291594803002133	7
Block: 291594803002134	5
Block: 291594803002135	4
Block: 291594803002136	3
Block: 291594803002137	10
Block: 291594803002138	0
Block: 291594803002139	4
Block: 291594803002140	16
Block: 291594803002141	0
Block: 291594803002142	12
Block: 291594803002143	0
Block: 291594803002144	12
Block: 291594803002145	0
Block: 291594803002146	8
Block: 291594803002147	0
Block: 291594803002148	4
Block: 291594803002149	5
Block: 291594803002150	0
Block: 291594803002151	16
Block: 291594803002152	0
Block: 291594803002153	0
Block: 291594803002154	3
Block: 291594803002155	0
Block: 291594803002156	0
Block: 291594803002157	8
Block: 291594803002158	0
Block: 291594803002159	0
Block: 291594803002160	1
Block: 291594803002161	7

Plan: House Apportionment Plan

Administrator:

Type: House

User:

POPULATION

District 054 (continued)

Pettis MO County (continued)

Block: 291594803002162	0
Block: 291594803002163	0
Block: 291594803002164	0
Block: 291594803002165	0
Block: 291594803002166	4
Block: 291594803002167	0
Block: 291594803002168	0
Block: 291594803002169	0
Block: 291594803002170	0
Block: 291594803002171	0
Block: 291594803002172	0
Block: 291594803002173	0
Block: 291594803002174	2
Block: 291594803002175	0
Block: 291594803002176	1
Block: 291594803002177	7
Block: 291594803002178	2
Block: 291594803002179	6
Block: 291594803002180	0
Block: 291594803002181	2
Block: 291594803002182	0
Block: 291594803002183	0
Block: 291594803002184	0
Block: 291594803002185	3
Block: 291594803002186	3
Block: 291594803002187	0
Block: 291594803002188	0
Block: 291594803002189	0
Block: 291594803002190	0
Block: 291594803002191	0
Block: 291594803002192	0
Block: 291594803002193	0
Block: 291594803002194	0
Block: 291594803002195	0
Block: 291594803002196	0
Block: 291594803002197	0
Block: 291594803002198	0
Block: 291594803002199	17
Block: 291594803002200	0
Block: 291594803002201	0
Block: 291594803002202	0
Block: 291594803002203	0
Block: 291594803002204	0
Block: 291594803002205	0
Block: 291594803002206	0
Block: 291594803002207	0
Block: 291594803002208	7
Block: 291594803002209	11
Block: 291594803002210	2

Plan: House Apportionment Plan

Administrator:

Type: House

User:

POPULATION

District 054 (continued)

Pettis MO County (continued)

Block: 291594803002211	13
Block: 291594803002212	2
Block: 291594803002213	0
Block: 291594803002214	3
Block: 291594803002215	0
Block: 291594803002216	0
Block: 291594803002217	2
Block: 291594803002218	0
Block: 291594803002219	0
Block: 291594803002220	2
Block: 291594803002221	0
Block: 291594803002222	0
Block: 291594803002223	0
Block: 291594803002224	0
Block: 291594803002225	0
Block: 291594803002226	0
Block: 291594803002227	2
Block: 291594803002228	2
Block: 291594803002229	2
Block: 291594803002230	0
Block: 291594803002231	12
Block: 291594803002232	3
Block: 291594803002233	1
Block: 291594803002234	48
Block: 291594803002235	0
Block: 291594803002236	2
Block: 291594803002237	0
Block: 291594803002238	0
Block: 291594803002239	0
Block: 291594803002240	0
Block: 291594803002241	7
Block: 291594803002242	0
Block: 291594803002243	0
Block: 291594803002244	0
Block: 291594803002245	0
Block: 291594803002246	0
Block: 291594803002247	14
Block: 291594803002248	53
Block: 291594803002249	11

VTD Green Ridge/Elk Fork/Washington 2,241

Subtotal

VTD: Prairie

Block: 291594802001109	2
Block: 291594802001120	38
Block: 291594802001123	47
Block: 291594802001124	0
Block: 291594802001125	0
Block: 291594802001126	0
Block: 291594802001127	38

Plan: House Apportionment Plan

Administrator:

Type: House

User:

POPULATION

District 054 (continued)

Pettis MO County (continued)

Block: 291594802001128	0
Block: 291594802001129	7
Block: 291594802001130	0
Block: 291594802001132	0
Block: 291594802001133	4
Block: 291594802001136	0
Block: 291594802001137	36
Block: 291594802001138	0
Block: 291594802001139	0
Block: 291594802001140	0
Block: 291594802001141	2
Block: 291594802001176	0
Block: 291594802001177	33
Block: 291594802001178	31
Block: 291594802001183	19
Block: 291594802001184	0
Block: 291594802001185	15
Block: 291594802001186	1
Block: 291594802001187	2
Block: 291594802001188	4
Block: 291594802001189	7
Block: 291594802001190	0
Block: 291594802001191	0
Block: 291594802001192	1
Block: 291594802001193	0
Block: 291594802001194	12
Block: 291594802001195	0
Block: 291594802001196	0
Block: 291594802001197	0
Block: 291594802001198	0
Block: 291594802001199	0
Block: 291594802001200	0
Block: 291594802001201	0
Block: 291594802001202	0
Block: 291594802001203	132
Block: 291594802001204	0
Block: 291594802001205	5
Block: 291594802001206	31
Block: 291594802001207	6
Block: 291594802001208	4
Block: 291594802001209	0
Block: 291594802001210	7
Block: 291594802001285	0
Block: 291594802001286	3
Block: 291594802001287	0
Block: 291594802001288	3
Block: 291594802001289	0
Block: 291594802003010	353
Block: 291594802003011	0

Plan: House Apportionment Plan

Administrator:

Type: House

User:

POPULATION

District 054 (continued)

Pettis MO County (continued)

Block: 291594802003012	2
Block: 291594802003013	0
Block: 291594802003014	74
Block: 291594802003015	0
Block: 291594802003020	43
Block: 291594802003034	4
Block: 291594802003035	13
Block: 291594802003036	0
Block: 291594802003037	18
Block: 291594802003038	0
Block: 291594802003039	13
Block: 291594802003050	0
Block: 291594802003051	0
Block: 291594802003052	40
Block: 291594802003053	2
Block: 291594802003054	0
Block: 291594802003055	16
Block: 291594802003056	11
Block: 291594802003057	12
Block: 291594802003058	0
Block: 291594802003059	18
Block: 291594802003069	19
Block: 291594802003070	23
Block: 291594802003071	0
Block: 291594802003074	0
Block: 291594802003075	13
Block: 291594802003076	1
Block: 291594802003077	0
Block: 291594802003078	0
Block: 291594802003079	0
Block: 291594802003085	0
Block: 291594802003090	0
Block: 291594802003091	52
Block: 291594803001032	0
Block: 291594803001033	0
Block: 291594803001036	0
Block: 291594803001044	0
Block: 291594803001046	0
Block: 291594803001047	0
Block: 291594803001048	0
Block: 291594803001252	0
Block: 291594811001021	12

VTD Prairie Subtotal

1,229

VTD: Smithton E & W/Lake Creek

Block: 291594804002042	0
Block: 291594804002043	3
Block: 291594804002044	9
Block: 291594804002045	0
Block: 291594804002051	4

Plan: House Apportionment Plan

Administrator:

Type: House

User:

POPULATION

District 054 (continued)

Pettis MO County (continued)

Block: 291594804002053	10
Block: 291594804002054	2
Block: 291594804002056	0
Block: 291594804002057	0
Block: 291594804002058	6
Block: 291594804002059	0
Block: 291594804002062	38
Block: 291594804002063	0
Block: 291594804002064	0
Block: 291594804002065	15
Block: 291594804002066	0
Block: 291594804002067	22
Block: 291594804002068	0
Block: 291594804002069	2
Block: 291594804002070	11
Block: 291594804002071	0
Block: 291594804002072	9
Block: 291594804002073	3
Block: 291594804002074	7
Block: 291594804002075	16
Block: 291594804002076	0
Block: 291594804002077	6
Block: 291594804002078	17
Block: 291594804002079	4
Block: 291594804002080	0
Block: 291594804002081	0
Block: 291594804002082	0
Block: 291594804002083	0
Block: 291594804002084	0
Block: 291594804002085	2
Block: 291594804002086	4
Block: 291594804002087	1
Block: 291594804002088	0
Block: 291594804002089	0
Block: 291594804002090	11
Block: 291594804002091	2
Block: 291594804002092	0
Block: 291594804002093	0
Block: 291594804002094	26
Block: 291594804002095	0
Block: 291594804002096	16
Block: 291594804002097	0
Block: 291594804002098	0
Block: 291594804002099	0
Block: 291594804002100	0
Block: 291594804002101	0
Block: 291594804002102	24
Block: 291594804002103	2
Block: 291594804002104	4

Plan: House Apportionment Plan

Administrator:

Type: House

User:

POPULATION

District 054 (continued)

Pettis MO County (continued)

Block: 291594804002105	3
Block: 291594804002106	0
Block: 291594804002107	21
Block: 291594804002108	0
Block: 291594804002109	8
Block: 291594804002110	8
Block: 291594804002111	1
Block: 291594804002112	28
Block: 291594804002113	0
Block: 291594804002114	0
Block: 291594804002115	0
Block: 291594804002116	7
Block: 291594804002117	22
Block: 291594804002118	7
Block: 291594804002119	0
Block: 291594804002120	0
Block: 291594804002121	12
Block: 291594804002122	4
Block: 291594804002123	0
Block: 291594804002124	7
Block: 291594804002125	17
Block: 291594804002126	0
Block: 291594804002127	0
Block: 291594804002128	0
Block: 291594804002129	0
Block: 291594804002130	3
Block: 291594804002131	0
Block: 291594804002132	21
Block: 291594804002133	0
Block: 291594804002134	10
Block: 291594804002135	3
Block: 291594804002136	0
Block: 291594804002138	0
Block: 291594804002139	10
VTD Smithton E & W/Lake Creek	468
Subtotal	
Pettis MO County Subtotal	4,860
District 054 Subtotal	36,083

District 055

Cass MO County

VTD: No. 10 - Grand River

Block: 290370608001000	0
Block: 290370608001001	0
Block: 290370608001002	0
Block: 290370608001003	9
Block: 290370608001004	29
Block: 290370608001005	0
Block: 290370608001006	0
Block: 290370608001010	0

Plan: House Apportionment Plan

Administrator:

Type: House

User:

POPULATION

District 055 (continued)

Cass MO County (continued)

Block: 290370608001011	49
Block: 290370608001012	0
Block: 290370608001013	0
Block: 290370608001014	0
Block: 290370608001015	19
Block: 290370608001016	3
Block: 290370608001017	24
Block: 290370608001018	10
Block: 290370608001019	13
Block: 290370608001020	46
Block: 290370608001021	63
Block: 290370608001022	3
Block: 290370608001023	2
Block: 290370608001024	0
Block: 290370608001025	0
Block: 290370608001026	5
Block: 290370608001027	48
Block: 290370608001028	2
Block: 290370608001029	30
Block: 290370608001030	51
Block: 290370608001031	0
Block: 290370608001032	0
Block: 290370608001033	0
Block: 290370608001034	39
Block: 290370608001035	14
Block: 290370608001036	6
Block: 290370608001037	14
Block: 290370608001038	0
Block: 290370608001039	21
Block: 290370608001040	3
Block: 290370608001041	7
Block: 290370608001043	25
Block: 290370608001045	0
Block: 290370608001046	0
Block: 290370608001047	2
Block: 290370608001048	0
Block: 290370608001049	12
Block: 290370608001050	0
Block: 290370608001051	0
Block: 290370608001052	0
Block: 290370608001055	21
Block: 290370608001056	25
Block: 290370608001057	47
Block: 290370608001058	21
Block: 290370608001059	33
Block: 290370608001060	43
Block: 290370608001061	0
Block: 290370608001062	2
Block: 290370608001063	26

Plan: House Apportionment Plan

Administrator:

Type: House

User:

POPULATION

District 055 (continued)

Cass MO County (continued)

Block: 290370608001064	0
Block: 290370608001065	3
Block: 290370608001066	31
Block: 290370608001067	0
Block: 290370608001068	3
Block: 290370608001069	41
Block: 290370608001070	0
Block: 290370608001071	27
Block: 290370608001072	0
Block: 290370608001073	0
Block: 290370608001074	13
Block: 290370608001075	0
Block: 290370608001076	8
Block: 290370608001077	30
Block: 290370608001078	0
Block: 290370608001079	11
Block: 290370608001080	2
Block: 290370608001081	0
Block: 290370608001082	0
Block: 290370608001083	21
Block: 290370608001084	12
Block: 290370608001085	18
Block: 290370608001086	28
Block: 290370608001087	7
Block: 290370608001088	4
Block: 290370608001089	0
Block: 290370608001090	37
Block: 290370608001091	4
Block: 290370608001092	17
Block: 290370608001093	15
Block: 290370608001094	79
Block: 290370608001095	0
Block: 290370608001096	33
Block: 290370608001097	13
Block: 290370608001098	11
Block: 290370608001099	6
Block: 290370608001100	10
Block: 290370608001101	0
Block: 290370608001102	0
Block: 290370608001103	0
Block: 290370608001105	0
Block: 290370608001106	0
Block: 290370608002047	16
Block: 290370608002048	0
Block: 290370608002050	24
Block: 290370608002051	40
Block: 290370608002052	0
Block: 290370608002059	0
Block: 290370608002064	1

Plan: House Apportionment Plan

Administrator:

Type: House

User:

POPULATION

District 055 (continued)

Cass MO County (continued)

Block: 290370608002065	30
Block: 290370608002066	76
Block: 290370608002067	0
Block: 290370608002071	121
Block: 290370608002072	0
Block: 290370608002073	0
Block: 290370608002074	0
Block: 290370608002075	0
Block: 290370608002076	0
Block: 290370608002077	0
Block: 290370608002078	0
Block: 290370608002079	0
Block: 290370608002080	0
Block: 290370608002081	0
Block: 290370608002090	1
Block: 290370608002091	41
Block: 290370608002092	15
Block: 290370608002093	0
Block: 290370608002094	3
Block: 290370608002095	0
Block: 290370608002096	0
Block: 290370608002097	0
Block: 290370608002098	0
Block: 290370608002099	0
Block: 290370608002100	18
Block: 290370608002101	0
Block: 290370608002104	0
Block: 290370608002105	1
Block: 290370608002108	2
Block: 290370608002111	9
Block: 290370608002112	39
Block: 290370608002113	0
Block: 290370608002115	42
Block: 290370608002116	0
Block: 290370608002117	0
Block: 290370608002118	0
Block: 290370608002119	0
Block: 290370608002123	0
Block: 290370608002124	0
Block: 290370608002125	0
Block: 290370608002126	0
Block: 290370608002127	0
Block: 290370608002131	0
Block: 290370608002132	15
Block: 290370608002133	0
Block: 290370608002134	0
Block: 290370608002135	22
Block: 290370608002136	13
Block: 290370608002137	31

Plan: House Apportionment Plan

Administrator:

Type: House

User:

POPULATION

District 055 (continued)

Cass MO County (continued)

Block: 290370608002138	12
Block: 290370608002139	28
Block: 290370608002140	0
Block: 290370608002141	0
Block: 290370608002142	10
Block: 290370608002143	14
Block: 290370608002146	0
Block: 290370608002147	3
Block: 290370608002149	41
Block: 290370608002150	0
Block: 290370608002152	0
Block: 290370608002153	16
Block: 290370608002154	10
Block: 290370608002155	5
Block: 290370608002156	0
Block: 290370608002157	9
Block: 290370608002158	4
Block: 290370608002159	44
Block: 290370608002160	2
Block: 290370608002161	42
Block: 290370608002162	10
Block: 290370608002163	3
Block: 290370608002164	21
Block: 290370608002165	4
Block: 290370608002166	1
Block: 290370608002167	3
Block: 290370608002168	8
Block: 290370608002169	0
Block: 290370608002170	8
Block: 290370608002171	9
Block: 290370608002172	0
Block: 290370608002173	2
Block: 290370608002174	2
Block: 290370608002175	16
Block: 290370608002176	35
Block: 290370608002177	4
Block: 290370608002178	9
Block: 290370608002179	0
Block: 290370608002180	9
Block: 290370608002181	0
Block: 290370608002182	2
Block: 290370608002183	0
Block: 290370608002185	0
Block: 290370608002186	0
Block: 290370608002189	2
Block: 290370609041052	0
Block: 290370609041053	2
Block: 290370609041054	0

VTD No. 10 - Grand River Subtotal

2,201

Plan: House Apportionment Plan

Administrator:

Type: House

User:

POPULATION

District 055 (continued)

Cass MO County (continued)

VTD: No. 13 - Grand River, Ward 3

Block: 290370608002085	0
Block: 290370608002086	1
Block: 290370608002089	0
Block: 290370608002102	0
Block: 290370608002103	0
Block: 290370608002106	0
Block: 290370608002107	0
Block: 290370608002109	0
Block: 290370608002110	0
Block: 290370608002122	0

VTD No. 13 - Grand River, Ward 3

1

Subtotal

VTD: No. 14 - Grand River, Ward 4

Block: 290370608002049	2
Block: 290370608002053	0
Block: 290370608002057	0
Block: 290370608002058	13
Block: 290370608002063	0
Block: 290370608002082	0
Block: 290370608002083	0
Block: 290370608002084	0
Block: 290370608002114	0
Block: 290370608002120	0
Block: 290370608002121	0
Block: 290370608002128	0
Block: 290370608002129	0
Block: 290370608002130	0
Block: 290370608002144	0
Block: 290370608002145	0
Block: 290370608002148	0
Block: 290370608002151	0

VTD No. 14 - Grand River, Ward 4

15

Subtotal

VTD: No. 15 - Camp Branch

405

VTD: No. 16 - Camp Branch

Block: 290370607002013	30
Block: 290370607002015	10

VTD No. 16 - Camp Branch Subtotal

40

VTD: No. 17 - Index

Block: 290370607001000	6
Block: 290370607001001	0
Block: 290370607001004	0
Block: 290370607001005	0
Block: 290370607001017	0
Block: 290370607001021	0
Block: 290370607001022	0
Block: 290370607001023	0
Block: 290370607001047	0

Plan: House Apportionment Plan

Administrator:

Type: House

User:

POPULATION

District 055 (continued)

Cass MO County (continued)

Block: 290370607001094 0

Block: 290370607002096 0

Block: 290370607002098 0

VTD No. 17 - Index Subtotal 6

VTD: No. 23 - Pleasant Hill

Block: 290370604002031 0

Block: 290370604002032 0

Block: 290370605001014 7

Block: 290370605001016 5

Block: 290370605001106 4

Block: 290370605001107 12

Block: 290370605001108 0

Block: 290370605001109 0

Block: 290370605001110 0

Block: 290370605002019 17

Block: 290370605002020 36

Block: 290370605002021 5

Block: 290370605002022 0

Block: 290370605002023 0

Block: 290370605002024 102

Block: 290370605002025 1

Block: 290370605002026 45

Block: 290370605002027 72

Block: 290370605002028 40

Block: 290370605002029 56

Block: 290370605002030 0

Block: 290370605002031 0

Block: 290370605002032 0

Block: 290370605002033 0

Block: 290370605002051 0

Block: 290370605002052 0

Block: 290370605002057 0

Block: 290370605002058 0

Block: 290370605002059 12

Block: 290370605002060 28

Block: 290370605002061 56

Block: 290370605002062 7

Block: 290370605002063 16

Block: 290370605002064 23

Block: 290370605002065 31

Block: 290370605002066 11

Block: 290370605002067 27

Block: 290370605002069 3

Block: 290370605002070 1

Block: 290370605002075 0

Block: 290370605002076 14

Block: 290370605002114 5

Block: 290370606001025 0

Block: 290370606001028 0

Plan: House Apportionment Plan

Administrator:

Type: House

User:

POPULATION

District 055 (continued)

Cass MO County (continued)

Block: 290370606003029	33
Block: 290370606003053	0
Block: 290370606003055	0
Block: 290370606003056	0
Block: 290370606003058	15
Block: 290370606003072	3

VTD No. 23 - Pleasant Hill Subtotal **687**

VTD: No. 24 - Peculiar

Block: 290370604002019	0
Block: 290370608001007	0
Block: 290370608001009	0
Block: 290370608001104	0
Block: 290370608003000	36
Block: 290370608003001	12
Block: 290370608003002	0
Block: 290370608003003	3
Block: 290370608003004	26
Block: 290370608003005	0
Block: 290370608003006	15
Block: 290370608003007	6
Block: 290370608003008	2
Block: 290370608003009	6
Block: 290370608003010	4
Block: 290370608003011	0
Block: 290370608003012	37
Block: 290370608003013	0
Block: 290370608003014	0
Block: 290370608003015	82
Block: 290370608003016	0
Block: 290370608003017	16
Block: 290370608003018	10
Block: 290370608003019	19
Block: 290370608003020	12
Block: 290370608003021	0
Block: 290370608003022	0
Block: 290370608003023	50
Block: 290370608003024	23
Block: 290370608003025	0
Block: 290370608003026	0
Block: 290370608003027	7
Block: 290370608003028	2
Block: 290370608003029	20
Block: 290370608003030	9
Block: 290370608003031	0
Block: 290370608003032	0
Block: 290370608003033	7
Block: 290370608003034	24
Block: 290370608003035	17
Block: 290370608003036	11

Plan: House Apportionment Plan

Administrator:

Type: House

User:

POPULATION

District 055 (continued)

Cass MO County (continued)

Block: 290370608003037	46
Block: 290370608003038	2
Block: 290370608003039	11
Block: 290370608003040	14
Block: 290370608003041	43
Block: 290370608003042	13
Block: 290370608003043	83
Block: 290370608003044	30
Block: 290370608003045	69
Block: 290370608003046	49
Block: 290370608003047	67
Block: 290370608003048	3
Block: 290370608003049	6
Block: 290370608003050	0
Block: 290370608003051	3
Block: 290370608003052	4
Block: 290370608003053	32
Block: 290370608003054	112
Block: 290370608003055	43
Block: 290370608003056	6
Block: 290370608003057	12
Block: 290370608003058	14
Block: 290370608003059	9
Block: 290370608003060	10
Block: 290370608003061	6
Block: 290370608003062	61
Block: 290370608003064	12
Block: 290370608003067	3
Block: 290370608003068	0
Block: 290370608003069	3
Block: 290370608003070	4
Block: 290370608003071	0
Block: 290370608003072	12
Block: 290370608003073	17
Block: 290370608003074	21
Block: 290370608003075	0
Block: 290370608003076	11
Block: 290370608003077	4
Block: 290370608003078	0
Block: 290370608003079	30
Block: 290370608003080	3
Block: 290370608003081	0
Block: 290370608003082	0
Block: 290370608003083	13
Block: 290370608003084	0
Block: 290370608003085	8
Block: 290370608003086	8
Block: 290370608003087	13
Block: 290370608003088	10

POPULATION**District 055 (continued)**

Cass MO County (continued)

Block: 290370608003089	4
Block: 290370608003090	12
Block: 290370608003091	0
Block: 290370608003092	0
Block: 290370608003093	13
Block: 290370608003094	21
Block: 290370608003095	13
Block: 290370608003096	8
Block: 290370608003097	15
Block: 290370608003098	12
Block: 290370608003099	0
Block: 290370608003100	0
Block: 290370608003101	10
Block: 290370608003111	13
Block: 290370608003112	5
Block: 290370608003113	0
Block: 290370608003114	9
Block: 290370608003116	17
Block: 290370608003117	0
Block: 290370608003118	13
Block: 290370608003120	0
Block: 290370608003123	18
Block: 290370608003124	5
Block: 290370608003125	11
Block: 290370608003126	2
Block: 290370608003127	0
Block: 290370608003128	0
Block: 290370608003129	0
Block: 290370608003130	0
Block: 290370608003131	10
Block: 290370609041000	10

VTD No. 24 - Peculiar Subtotal**1,597**

VTD: No. 25 - West Peculiar

Block: 290370608001008	0
Block: 290370610012026	0
Block: 290370610012027	63
Block: 290370610012028	22
Block: 290370610012057	118
Block: 290370610012058	0
Block: 290370610012059	0
Block: 290370610012060	20
Block: 290370610012061	40
Block: 290370610021000	50
Block: 290370610021001	0
Block: 290370610021002	0
Block: 290370610021003	0
Block: 290370610021004	0
Block: 290370610021006	0
Block: 290370610021013	4

Plan: House Apportionment Plan

Administrator:

Type: House

User:

POPULATION

District 055 (continued)

Cass MO County (continued)

Block: 290370610021017	0
Block: 290370610021018	0
Block: 290370610021023	0
Block: 290370610021024	0
Block: 290370610021025	0
Block: 290370610021026	4
Block: 290370610021027	0
Block: 290370610021028	2
Block: 290370610021039	16
Block: 290370610021054	4
Block: 290370610021055	0
Block: 290370610021056	5
Block: 290370610021057	0
Block: 290370610021065	10
Block: 290370610021066	0
Block: 290370610021067	0
Block: 290370610021068	4
Block: 290370610021069	0
Block: 290370610021070	0
Block: 290370610021090	4
Block: 290370610021127	46
Block: 290370610021128	0
Block: 290370610021129	0
Block: 290370610021135	0
Block: 290370610021136	28
Block: 290370610021140	0
Block: 290370610022000	12
Block: 290370610022001	150
Block: 290370610022002	55
Block: 290370610022003	55
Block: 290370610022004	78
Block: 290370610022005	73
Block: 290370610022006	88
Block: 290370610022007	3
Block: 290370610022008	38
Block: 290370610022009	0
Block: 290370610022010	46
Block: 290370610022012	0
Block: 290370610022016	2
Block: 290370610022017	7
Block: 290370610022018	117
Block: 290370610022020	11
Block: 290370610022021	0
Block: 290370610022022	19
Block: 290370610022023	10
Block: 290370610022024	13
Block: 290370610022025	3
Block: 290370610022026	57
Block: 290370610022027	0

Plan: House Apportionment Plan

Administrator:

Type: House

User:

POPULATION

District 055 (continued)

Cass MO County (continued)

Block: 290370610022028	17
Block: 290370610022029	9
Block: 290370610022030	7
Block: 290370610022031	61
Block: 290370610022032	0
Block: 290370610022033	0
Block: 290370610022034	0
Block: 290370610022035	0
Block: 290370610022036	0
Block: 290370610022037	0
Block: 290370610022038	0
Block: 290370610022039	2
Block: 290370610022040	0
Block: 290370610022041	2
Block: 290370610022042	2
Block: 290370610022043	0
Block: 290370610022044	12
Block: 290370610022045	46
Block: 290370610022046	0
Block: 290370610022047	24
Block: 290370610022048	0
Block: 290370610022049	6
Block: 290370610023000	13
Block: 290370610023001	0
Block: 290370610023002	8
Block: 290370610023003	8
Block: 290370610023007	36
Block: 290370610023008	3
Block: 290370610023009	0
Block: 290370610023010	0
Block: 290370610023011	308
Block: 290370610023012	21
Block: 290370610023013	18
Block: 290370610023019	21
Block: 290370610023020	2
Block: 290370610023021	19
Block: 290370610023022	0
Block: 290370610023023	0
Block: 290370610023024	0
Block: 290370610023025	0
Block: 290370610023026	0
Block: 290370610023027	0
Block: 290370610023028	20
Block: 290370610023029	0

VTD No. 25 - West Peculiar Subtotal **1,942**

VTD: No. 26 - West Peculiar 4,510

VTD: No. 28 - Big Creek 1,491

VTD: No. 29 - Big Creek

Block: 290370604001007 115

Plan: House Apportionment Plan

Administrator:

Type: House

User:

POPULATION

District 055 (continued)

Cass MO County (continued)

Block: 290370604001008	106
Block: 290370604001009	17
Block: 290370604001010	30
Block: 290370604001011	48
Block: 290370604001012	0
Block: 290370604001013	78
Block: 290370604001014	17
Block: 290370604001015	103
Block: 290370604001016	69
Block: 290370604001017	15
Block: 290370604001018	29
Block: 290370604001019	28
Block: 290370604001020	0
Block: 290370604001021	0
Block: 290370604001022	3
Block: 290370604001023	0
Block: 290370604001024	0
Block: 290370604001025	43
Block: 290370604001026	39
Block: 290370604001027	176
Block: 290370604001028	0
Block: 290370604001029	0
Block: 290370604001030	0
Block: 290370604001031	0
Block: 290370604001032	2
Block: 290370604001037	0
Block: 290370604001038	0
Block: 290370604001039	0
Block: 290370604001040	0
Block: 290370604001041	2
Block: 290370604001045	11
Block: 290370604001046	0
Block: 290370604001047	41
Block: 290370604001048	0
Block: 290370604001049	2
Block: 290370604001050	0
Block: 290370604001051	4
Block: 290370604001052	0
Block: 290370604001053	12
Block: 290370604001054	113
Block: 290370604001055	0
Block: 290370604001057	0
Block: 290370604001058	0
Block: 290370604001077	19
Block: 290370604001078	7
Block: 290370604003000	4
Block: 290370604003001	0
Block: 290370604003002	0
Block: 290370604003003	22

Plan: House Apportionment Plan

Administrator:

Type: House

User:

POPULATION

District 055 (continued)

Cass MO County (continued)

Block: 290370604003004	5
Block: 290370604003005	0
Block: 290370604003006	0
Block: 290370604003007	12
Block: 290370604003008	0
Block: 290370604003009	63
Block: 290370604003010	0
Block: 290370604003011	71
Block: 290370604003012	52
Block: 290370604003013	27
Block: 290370604003014	0
Block: 290370604003015	99
Block: 290370604003016	12
Block: 290370604003017	13
Block: 290370604003018	0
Block: 290370604003019	0
Block: 290370604003020	106
Block: 290370604003021	47
Block: 290370604003022	4
Block: 290370604003023	13
Block: 290370604003024	669
Block: 290370604003025	243
Block: 290370604003026	0
Block: 290370604003027	21
Block: 290370604003029	277
Block: 290370604003030	0
Block: 290370604003031	0
Block: 290370604003032	0
Block: 290370604003033	0
Block: 290370604003035	0
Block: 290370604003036	0
Block: 290370604003037	0
Block: 290370604003038	0
Block: 290370604003040	0
Block: 290370604003041	26
Block: 290370604003042	36
Block: 290370604003043	0
Block: 290370604003044	0
Block: 290370604003046	0
Block: 290370604003050	0

VTD No. 29 - Big Creek Subtotal **2,951**

VTD: No. 3 - Garden City 1,648

VTD: No. 30 - Raymore

Block: 290370603021018	7
Block: 290370603021019	7
Block: 290370603021023	11
Block: 290370603021025	0
Block: 290370603021038	22
Block: 290370603021068	153

Plan: House Apportionment Plan

Administrator:

Type: House

User:

POPULATION

District 055 (continued)

Cass MO County (continued)

Block: 290370603021069	0
Block: 290370603021070	46
Block: 290370603021071	54
Block: 290370603021087	68
Block: 290370603021095	0
Block: 290370603021096	19
Block: 290370603021097	0
Block: 290370603021098	18
Block: 290370603021099	5
Block: 290370603021100	16
Block: 290370603021103	54
Block: 290370603021107	0
Block: 290370603021108	5
Block: 290370603021111	2
Block: 290370603021114	6
Block: 290370603021115	7
Block: 290370603022000	34
Block: 290370603022001	18
Block: 290370603022002	13
Block: 290370603022003	17
Block: 290370603022004	59
Block: 290370603022005	14
Block: 290370603022047	18
Block: 290370603022048	16
Block: 290370603022049	22
Block: 290370603022050	19
Block: 290370603022051	26
Block: 290370603022052	39
Block: 290370603023007	42
Block: 290370603023026	2
Block: 290370603023027	84
Block: 290370603023031	86
Block: 290370603023032	50
Block: 290370603023033	81
Block: 290370603023034	108
Block: 290370603023035	45
Block: 290370603023036	14
Block: 290370603023037	9
Block: 290370603051031	94
Block: 290370603051032	4
Block: 290370603051044	17
Block: 290370603051045	8
Block: 290370603051046	7
Block: 290370603051047	21
Block: 290370603051053	32
Block: 290370603051058	39

VTD No. 30 - Raymore Subtotal **1,538**

VTD: No. 32 - Raymore, Ward 2 2,487

VTD: No. 33 - Raymore, Ward 2 2,604

Plan: House Apportionment Plan

Administrator:

Type: House

User:

POPULATION

District 055 (continued)

Cass MO County (continued)

VTD: No. 34 - Raymore, Ward 3

Block: 290370603021017	674
Block: 290370603021020	122
Block: 290370603021021	100
Block: 290370603021022	85
Block: 290370603021024	50
Block: 290370603021026	60
Block: 290370603021027	15
Block: 290370603021028	0
Block: 290370603021029	122
Block: 290370603021030	130
Block: 290370603021031	46
Block: 290370603021032	2
Block: 290370603021033	197
Block: 290370603021034	83
Block: 290370603021035	74
Block: 290370603021036	0
Block: 290370603021037	0
Block: 290370603021062	15
Block: 290370603021063	228
Block: 290370603021064	51
Block: 290370603021065	4
Block: 290370603021066	0
Block: 290370603021067	22
Block: 290370603021090	87
Block: 290370603021091	7
Block: 290370603021092	0
Block: 290370603021093	25
Block: 290370603021094	25
Block: 290370603021101	54
Block: 290370603021102	21
Block: 290370603021106	0
Block: 290370603021109	23
Block: 290370603021113	0
Block: 290370603021116	22
Block: 290370603021117	61
Block: 290370603021118	22
Block: 290370603021119	15

VTD No. 34 - Raymore, Ward 3 Subtotal **2,442**

VTD: No. 35 - Raymore, Ward 4 3,330

VTD: No. 37 - Mt. Pleasant

Block: 290370610012000	43
Block: 290370610012001	0
Block: 290370610012002	21
Block: 290370610012003	0
Block: 290370610012004	0
Block: 290370610012005	0
Block: 290370610012009	0
Block: 290370610012010	134

Plan: House Apportionment Plan

Administrator:

Type: House

User:

POPULATION

District 055 (continued)

Cass MO County (continued)

Block: 290370610012016	28
Block: 290370610012017	121
Block: 290370610012018	31
Block: 290370610012024	0
Block: 290370610012025	0
Block: 290370610012029	18
Block: 290370610012040	0
Block: 290370610012041	0
Block: 290370610012042	82
Block: 290370610021029	0
Block: 290370610021075	2
Block: 290370610021123	32
Block: 290370610021124	2
Block: 290370610021125	12
Block: 290370610021126	3
Block: 290370613002047	0

VTD No. 37 - Mt. Pleasant Subtotal **529**

VTD: No. 46 - Mt. Pleasant

Block: 290370613002018	0
Block: 290370613002048	0
Block: 290370613002049	0

VTD No. 46 - Mt. Pleasant Subtotal **0**

VTD: No. 47 - Raymore, Ward 1

Block: 290370603013000	429
Block: 290370603013001	28
Block: 290370603013002	18
Block: 290370603013003	8
Block: 290370603013004	23
Block: 290370603013005	214
Block: 290370603013006	0
Block: 290370603013007	36
Block: 290370603013008	80
Block: 290370603013009	273
Block: 290370603013010	6
Block: 290370603013011	119
Block: 290370603013012	131
Block: 290370603013013	67
Block: 290370603013014	0
Block: 290370603013025	58
Block: 290370603013026	74
Block: 290370603013027	79
Block: 290370603013028	85
Block: 290370603013029	78
Block: 290370603013030	78
Block: 290370603013031	53
Block: 290370603013038	49
Block: 290370603013039	60
Block: 290370603013040	147
Block: 290370603013041	210

Plan: House Apportionment Plan

Administrator:

Type: House

User:

POPULATION

District 055 (continued)

Cass MO County (continued)

Block: 290370603013042	307
Block: 290370603013043	31
Block: 290370603013044	28
Block: 290370603013045	88
Block: 290370603013046	48
Block: 290370603013048	53
Block: 290370603013049	0
Block: 290370603051012	28
Block: 290370603051015	15
Block: 290370603051016	1,322
Block: 290370603051017	0
Block: 290370603051018	0
Block: 290370603051019	107
Block: 290370603051020	80
Block: 290370603051021	32
Block: 290370603051022	228
Block: 290370603051023	0
Block: 290370603051024	3
Block: 290370603051025	92
Block: 290370603051026	30
Block: 290370603051027	7
Block: 290370603051028	69
Block: 290370603051029	0
Block: 290370603051030	0
Block: 290370603051054	0
Block: 290370603051055	0
Block: 290370603051056	0
Block: 290370603051057	16
Block: 290370603051059	0
Block: 290370603051062	0
VTD No. 47 - Raymore, Ward 1 Subtotal	4,987
Cass MO County Subtotal	35,411
District 055 Subtotal	35,411

District 056

Bates MO County

VTD: Adrian South

Block: 290130701001292	0
Block: 290130702004003	48
Block: 290130702004004	0
Block: 290130702004005	0
Block: 290130702004006	1
Block: 290130702004008	14
Block: 290130702004009	20
Block: 290130702004010	0
Block: 290130702004011	2
Block: 290130702004012	11
Block: 290130702004013	0
Block: 290130702004014	0
Block: 290130702004053	3

Plan: House Apportionment Plan

Administrator:

Type: House

User:

POPULATION

District 056 (continued)

Bates MO County (continued)

Block: 290130702004054	13
Block: 290130702004055	13
Block: 290130702004056	0
Block: 290130702004057	2
Block: 290130702004058	8
Block: 290130702004059	22
Block: 290130702004060	0
Block: 290130702004061	9
Block: 290130702004062	7
Block: 290130702004064	0
Block: 290130702004066	3
Block: 290130702004067	25

VTD Adrian South Subtotal

201

VTD: Drexel

Block: 290130702004015	14
Block: 290130702004016	17
Block: 290130702004017	18
Block: 290130702004018	0
Block: 290130702004019	0
Block: 290130702004020	15
Block: 290130702004021	2
Block: 290130702004022	0
Block: 290130702004023	0
Block: 290130702004024	0
Block: 290130702004025	0
Block: 290130702004026	0
Block: 290130702004027	19
Block: 290130702004028	0
Block: 290130702004029	0
Block: 290130702004030	0
Block: 290130702004031	16
Block: 290130702004032	14
Block: 290130702004033	15
Block: 290130702004034	10
Block: 290130702004035	0
Block: 290130702004036	6
Block: 290130702004037	0
Block: 290130702004038	11
Block: 290130702004039	9
Block: 290130702004040	0
Block: 290130702004041	0
Block: 290130702004042	0
Block: 290130702004043	0
Block: 290130702004044	0
Block: 290130702004045	17
Block: 290130702004046	5
Block: 290130702004047	15
Block: 290130702004048	26
Block: 290130702004049	2

Plan: House Apportionment Plan

Administrator:

Type: House

User:

POPULATION

District 056 (continued)

Bates MO County (continued)

Block: 290130702004050	0
Block: 290130702004051	4
Block: 290130702004052	0
Block: 290130702004068	28
Block: 290130702004069	0
Block: 290130702004070	0
Block: 290130702004080	4
Block: 290130702004081	0
Block: 290130702004082	6
Block: 290130702004083	0
Block: 290130702004084	6
Block: 290130702004085	13
Block: 290130702004086	5
Block: 290130702004087	45
Block: 290130702004088	60
Block: 290130702004089	36
Block: 290130702004090	15
Block: 290130702004091	17
Block: 290130702004092	16
Block: 290130702004099	11
Block: 290130702004100	4
Block: 290130702004101	0
Block: 290130702004102	0
Block: 290130702004103	0
Block: 290130702004128	8
Block: 290130702004129	10

VTD Drexel Subtotal

519

Bates MO County Subtotal

720

Cass MO County

VTD: No. 25 - West Peculiar

Block: 290370610012034	32
Block: 290370610012035	154
Block: 290370610012036	0
Block: 290370610012037	3
Block: 290370610012062	2
Block: 290370610012063	0
Block: 290370610012064	0
Block: 290370610012069	0
Block: 290370610012070	17
Block: 290370610012071	63
Block: 290370610023014	0
Block: 290370610023015	0
Block: 290370610023016	74
Block: 290370610023017	62
Block: 290370610023018	52
Block: 290370610023030	32
Block: 290370610023031	70
Block: 290370610023032	31
Block: 290370610023033	20

Plan: House Apportionment Plan

Administrator:

Type: House

User:

POPULATION

District 056 (continued)

Cass MO County (continued)

VTD No. 25 - West Peculiar Subtotal	612
VTD: No. 27 - Union	1,498
VTD: No. 36 - Kansas City	197
VTD: No. 36 - Mt. Pleasant	1,501
VTD: No. 37 - Mt. Pleasant	
Block: 290370610011022	33
Block: 290370610011023	8
Block: 290370610011024	0
Block: 290370610011025	11
Block: 290370610011026	10
Block: 290370610011027	0
Block: 290370610011028	20
Block: 290370610011029	21
Block: 290370610011030	56
Block: 290370610011031	0
Block: 290370610011032	70
Block: 290370610011033	5
Block: 290370610011034	15
Block: 290370610011035	93
Block: 290370610011036	18
Block: 290370610011037	14
Block: 290370610011038	98
Block: 290370610011039	20
Block: 290370610011040	40
Block: 290370610011041	14
Block: 290370610011042	34
Block: 290370610011054	13
Block: 290370610011055	6
Block: 290370610011056	3
Block: 290370610011057	8
Block: 290370610011058	0
Block: 290370610011059	0
Block: 290370610011060	15
Block: 290370610011061	14
Block: 290370610011062	0
Block: 290370610011063	15
Block: 290370610011064	1
Block: 290370610011075	0
Block: 290370610011120	0
Block: 290370610012006	128
Block: 290370610012007	12
Block: 290370610012008	11
VTD No. 37 - Mt. Pleasant Subtotal	806
VTD: No. 38 - Mt. Pleasant, NE Ward 1	2,754
VTD: No. 39 - Mt. Pleasant, NE Ward 1	3,354
VTD: No. 40 - Mt. Pleasant, NW Ward 2	2,522
VTD: No. 41 - Mt. Pleasant, NW Ward 2	2,428
VTD: No. 42 - Mt. Pleasant, SW Ward 3	4,032
VTD: No. 43 - Mt. Pleasant, SW Ward 3	1,670

Plan: House Apportionment Plan

Administrator:

Type: House

User:

POPULATION

District 056 (continued)

Cass MO County (continued)

VTD: No. 44 - Mt. Pleasant, SW Ward 4 2,988

VTD: No. 45 - Mt. Pleasant, SE Ward 4 3,368

VTD: No. 46 - Mt. Pleasant

Block: 290370602022010 67

Block: 290370602022011 0

Block: 290370610011000 392

Block: 290370610011001 60

Block: 290370610011002 3

Block: 290370610011003 94

Block: 290370610011004 0

Block: 290370610011005 2

Block: 290370610011006 56

Block: 290370610011007 0

Block: 290370610011016 25

Block: 290370610011017 118

Block: 290370610011018 0

Block: 290370610011019 18

Block: 290370610011020 106

Block: 290370610011021 26

Block: 290370613002019 0

Block: 290370613002020 80

Block: 290370613002021 23

Block: 290370613002022 15

Block: 290370613002023 24

Block: 290370613002024 5

Block: 290370613002025 13

Block: 290370613002026 40

Block: 290370613002027 0

Block: 290370613002028 134

Block: 290370613002030 119

Block: 290370613002032 1

Block: 290370613002036 0

Block: 290370613002037 17

Block: 290370613002038 88

Block: 290370613002044 20

Block: 290370613002045 44

Block: 290370613002046 151

Block: 290370613002050 69

Block: 290370613002051 0

Block: 290370613002052 85

VTD No. 46 - Mt. Pleasant Subtotal 1,895

VTD: No. 47 - Raymore, Ward 1

Block: 290370603013015 30

Block: 290370603013016 0

Block: 290370603013034 0

Block: 290370603013035 0

Block: 290370603013036 0

Block: 290370603013047 0

VTD No. 47 - Raymore, Ward 1 Subtotal 30

Plan: House Apportionment Plan

Administrator:

Type: House

User:

POPULATION

District 056 (continued)

Cass MO County (continued)

VTD: No. 6 - Everett

Block: 290370611002003	0
Block: 290370611002004	2
Block: 290370611002033	9
Block: 290370611002034	0
Block: 290370611002035	3
Block: 290370611002036	8
Block: 290370611002037	0
Block: 290370611002038	15
Block: 290370611002039	0
Block: 290370611002062	22
Block: 290370611002071	10
Block: 290370611002072	21
Block: 290370611002073	0
Block: 290370611002074	16
Block: 290370611002075	10
Block: 290370611002076	4
Block: 290370611002077	0
Block: 290370611002082	15
Block: 290370611002083	6
Block: 290370611002086	10
Block: 290370611002087	51
Block: 290370611002088	15
Block: 290370611002089	0
Block: 290370611002090	0
Block: 290370611002091	3
Block: 290370611002092	0
Block: 290370611002093	4
Block: 290370611002094	0
Block: 290370611002095	30
Block: 290370611002096	4
Block: 290370611002097	20
Block: 290370611002098	4
Block: 290370611002099	1
Block: 290370611002100	0
Block: 290370611002102	36
Block: 290370611002103	32
Block: 290370611002106	4
Block: 290370611002107	1
Block: 290370611002108	0
Block: 290370611002115	0
Block: 290370611002116	17
Block: 290370611002118	0

VTD No. 6 - Everett Subtotal **373**

VTD: No. 7 - Coldwater 1,217

VTD: No. 8 - West Dolan 861

VTD: No. 9 - Dolan 1,571

Cass MO County Subtotal **33,677**

Jackson MO County

Plan: House Apportionment Plan

Administrator:

Type: House

User:

POPULATION

District 056 (continued)

Jackson MO County (continued)

VTD: KC WD22 PCT2212

Block: 290950134012015	0
Block: 290950134051008	3
Block: 290950134051009	72
Block: 290950134051014	1
Block: 290950134051016	0
Block: 290950134051017	0
Block: 290950134051018	0
Block: 290950134051019	0
Block: 290950134051020	0
Block: 290950134051021	0
Block: 290950134051023	19
Block: 290950134051024	70
Block: 290950134051025	0
Block: 290950134051028	75
Block: 290950134051029	0
Block: 290950134051030	0
Block: 290950134052000	176
Block: 290950134052001	37
Block: 290950134052002	247
Block: 290950134052003	53
Block: 290950134053001	187
Block: 290950134053002	115
Block: 290950134053003	122
Block: 290950134053004	143
Block: 290950134053005	4
Block: 290950134053006	0
Block: 290950134053007	1
Block: 290950134053008	7
Block: 290950134053009	0
Block: 290950134053010	0
Block: 290950134053011	0
Block: 290950134053012	0
Block: 290950134053013	10
Block: 290950134053014	0
Block: 290950134053015	56
Block: 290950134053016	11
Block: 290950134053017	0
Block: 290950134053018	0
Block: 290950134053019	16
Block: 290950134053020	6
Block: 290950134053021	0
Block: 290950134053022	0
Block: 290950134053023	0
Block: 290950134053024	0
Block: 290950134053025	0
Block: 290950134053028	0
Block: 290950134053029	0
Block: 290950134053030	0

Plan: House Apportionment Plan

Administrator:

Type: House

User:

POPULATION

District 056 (continued)

Jackson MO County (continued)

Block: 290950134053031	0
Block: 290950134053032	0
Block: 290950134053033	0
Block: 290950134053034	0
Block: 290950134053036	1
Block: 290950134053037	0
Block: 290950134053038	0
Block: 290950134053039	0
Block: 290950134053040	0
Block: 290950134053041	0

VTD KC WD22 PCT2212 Subtotal **1,432**

Jackson MO County Subtotal **1,432**

District 056 Subtotal **35,829**

District 057

Bates MO County

VTD: Adrian North

Block: 290130701001005	0
Block: 290130701001006	0
Block: 290130701001007	0
Block: 290130701001008	13
Block: 290130701001009	0
Block: 290130701001010	29
Block: 290130701001011	0
Block: 290130701001012	5
Block: 290130701001013	25
Block: 290130701001014	0
Block: 290130701001015	1
Block: 290130701001016	3
Block: 290130701001017	13
Block: 290130701001018	0
Block: 290130701001019	0
Block: 290130701001020	3
Block: 290130701001021	8
Block: 290130701001022	5
Block: 290130701001023	0
Block: 290130701001024	0
Block: 290130701001025	0
Block: 290130701001026	24
Block: 290130701001027	0
Block: 290130701001028	20
Block: 290130701001029	2
Block: 290130701001030	24
Block: 290130701001031	0
Block: 290130701001032	13
Block: 290130701001033	0
Block: 290130701001034	0
Block: 290130701001035	38
Block: 290130701001036	11
Block: 290130701001037	0

Plan: House Apportionment Plan

Administrator:

Type: House

User:

POPULATION

District 057 (continued)

Bates MO County (continued)

Block: 290130701001038	0
Block: 290130701001039	22
Block: 290130701001040	0
Block: 290130701001041	22
Block: 290130701001042	0
Block: 290130701001043	6
Block: 290130701001044	84
Block: 290130701001045	0
Block: 290130701001046	0
Block: 290130701001047	0
Block: 290130701001048	0
Block: 290130701001049	0
Block: 290130701001050	0
Block: 290130701001051	2
Block: 290130701001052	0
Block: 290130701001053	3
Block: 290130701001054	1
Block: 290130701001055	18
Block: 290130701001073	7
Block: 290130701001089	52
Block: 290130701001090	4
Block: 290130701001091	0
Block: 290130701001092	0
Block: 290130701001093	0
Block: 290130701001094	0
Block: 290130701001293	19
Block: 290130701001298	0
Block: 290130701001300	0
Block: 290130701001301	0
Block: 290130701001303	0
Block: 290130701001304	0
Block: 290130701001305	0
Block: 290130701001306	0
Block: 290130701001307	0

VTD Adrian North Subtotal **477**

VTD: Adrian South

Block: 290130701001000	0
Block: 290130701001001	0
Block: 290130701001002	62
Block: 290130701001003	0
Block: 290130701001004	0
Block: 290130701001056	12
Block: 290130701001057	29
Block: 290130701001058	2
Block: 290130701001059	0
Block: 290130701001095	38
Block: 290130701001097	27
Block: 290130701001105	0
Block: 290130701001299	0

Plan: House Apportionment Plan

Administrator:

Type: House

User:

POPULATION

District 057 (continued)

Bates MO County (continued)

Block: 290130701001302	5
Block: 290130701002019	0
Block: 290130701002215	0
Block: 290130701002216	4
Block: 290130701002217	0
Block: 290130701002220	0
Block: 290130702004000	0
Block: 290130702004001	0
Block: 290130702004002	24
Block: 290130702004007	0

VTD Adrian South Subtotal

203

VTD: Ballard

Block: 290130701002000	0
Block: 290130701002001	0
Block: 290130701002002	0
Block: 290130701002003	0
Block: 290130701002004	2
Block: 290130701002005	0
Block: 290130701002006	0
Block: 290130701002007	11
Block: 290130701002008	2
Block: 290130701002009	0
Block: 290130701002010	0
Block: 290130701002011	47
Block: 290130701002013	2
Block: 290130701002014	0
Block: 290130701002015	0
Block: 290130701002026	20
Block: 290130701002027	14
Block: 290130701002028	3
Block: 290130701002033	8
Block: 290130701002034	6
Block: 290130701002035	0
Block: 290130701002038	0
Block: 290130701002042	2
Block: 290130701002043	0
Block: 290130701002044	3
Block: 290130701002045	2
Block: 290130701002046	0
Block: 290130701002060	4
Block: 290130701002214	0

VTD Ballard Subtotal

126

Bates MO County Subtotal

806

Benton MO County

VTD: Cole No. 1

Block: 290154601001123	0
Block: 290154601001124	0
Block: 290154601001125	0

Plan: House Apportionment Plan

Administrator:

Type: House

User:

POPULATION

District 057 (continued)

Benton MO County (continued)

Block: 290154601001126	0
Block: 290154601001127	1
Block: 290154601001128	0
Block: 290154601001129	2
Block: 290154601001130	0
Block: 290154601001131	0
Block: 290154601001132	0
Block: 290154601001146	0
Block: 290154601001155	9
Block: 290154601001156	0
Block: 290154601001157	0
Block: 290154601001158	0
Block: 290154601001159	0
Block: 290154601001160	0
Block: 290154601001161	0
Block: 290154601001166	0
Block: 290154601001167	0
Block: 290154601001168	0
Block: 290154601002094	0
Block: 290154601002095	0
Block: 290154604001005	0
Block: 290154604001012	0
Block: 290154604001013	0
Block: 290154604001014	0
Block: 290154604001015	3
Block: 290154604001016	0
Block: 290154604001017	0
Block: 290154604001018	0
Block: 290154604001023	4
Block: 290154604001024	0
Block: 290154604001025	0
Block: 290154604001031	0
Block: 290154604001032	14
Block: 290154604001033	0
Block: 290154604001034	0
Block: 290154604001035	0
Block: 290154604001036	0
Block: 290154604001039	0
Block: 290154604001048	0
Block: 290154604001049	0
Block: 290154604001204	0
Block: 290154604001205	0
Block: 290154604001206	0
Block: 290154604001207	0
Block: 290154604001208	0
Block: 290154604001214	0
Block: 290154604002003	31
Block: 290154604002004	0
Block: 290154604002005	1

Plan: House Apportionment Plan

Administrator:

Type: House

User:

POPULATION

District 057 (continued)

Benton MO County (continued)

Block: 290154604002009	5
Block: 290154604002013	8
Block: 290154604002014	15
Block: 290154604002015	4
Block: 290154604002016	3
Block: 290154604002017	0
Block: 290154604002018	40
Block: 290154604002019	6
Block: 290154604002020	0
Block: 290154604002021	0
Block: 290154604002022	8
Block: 290154604002023	5
Block: 290154604002024	0
Block: 290154604002025	12
Block: 290154604002026	0
Block: 290154604002027	2
Block: 290154604002028	0
Block: 290154604002029	9
Block: 290154604002030	0
Block: 290154604002032	2
Block: 290154604002033	6
Block: 290154604002034	6
Block: 290154604002035	0
Block: 290154604002036	4
Block: 290154604002038	4
Block: 290154604002039	6
Block: 290154604002040	0
Block: 290154604002041	51
Block: 290154604002042	0
Block: 290154604002043	0
Block: 290154604002044	0
Block: 290154604002045	0
Block: 290154604002047	4
Block: 290154604002048	0
Block: 290154604002049	0
Block: 290154604002051	0
Block: 290154604002053	0
Block: 290154604002054	0
Block: 290154604002055	5
Block: 290154604002056	0
Block: 290154604002057	0
Block: 290154604002058	0
Block: 290154604002059	0
Block: 290154604002060	0
Block: 290154604002061	0
Block: 290154604002062	5
Block: 290154604002063	0
Block: 290154604002064	0
Block: 290154604002065	0

Plan: House Apportionment Plan

Administrator:

Type: House

User:

POPULATION

District 057 (continued)

Benton MO County (continued)

Block: 290154604002066	0
Block: 290154604002067	16
Block: 290154604002068	0
Block: 290154604002069	25
Block: 290154604002070	2
Block: 290154604002071	0
Block: 290154604002072	0
Block: 290154604002073	0
Block: 290154604002074	0
Block: 290154604002075	8
Block: 290154604002076	0
Block: 290154604002077	0
Block: 290154604002078	1
Block: 290154604002079	0
Block: 290154604002080	9
Block: 290154604002081	11
Block: 290154604002101	15
Block: 290154604002102	0
Block: 290154604002103	0
Block: 290154604002105	0
Block: 290154604002106	0
Block: 290154604002107	0
Block: 290154604002108	6
Block: 290154604002109	0
Block: 290154604002110	0
Block: 290154604002111	0
Block: 290154604002112	0
Block: 290154604002113	0
Block: 290154604002114	0
Block: 290154604002115	0
Block: 290154604002116	35
Block: 290154604002117	4
Block: 290154604002118	0
Block: 290154604002119	0
Block: 290154604002120	0
Block: 290154604002121	0
Block: 290154604002139	2
Block: 290154604002144	12
Block: 290154604002145	3
Block: 290154604002193	0
Block: 290154604002194	0
Block: 290154604002198	0
Block: 290154604002211	2
Block: 290154604002212	0
Block: 290154604002213	0
Block: 290154604002214	0
Block: 290154604002215	0
Block: 290154604002216	0
Block: 290154604002217	3

Plan: House Apportionment Plan

Administrator:

Type: House

User:

POPULATION

District 057 (continued)

Benton MO County (continued)

Block: 290154604002218	0
Block: 290154604002219	0
Block: 290154604002220	1
Block: 290154604002221	0
Block: 290154604002222	0
Block: 290154604002223	0
Block: 290154604002224	0
Block: 290154604002225	0
Block: 290154604002226	0
Block: 290154604002227	1
Block: 290154604002228	0
Block: 290154604002229	0
Block: 290154604002240	0
Block: 290154604002241	0
Block: 290154604002242	0
Block: 290154604002243	0
Block: 290154604002244	0
Block: 290154604002247	0
Block: 290154604002248	0
Block: 290154604002249	0
Block: 290154604002250	0

VTD Cole No. 1 Subtotal

431

VTD: Cole No. 2

Block: 290154601001143	5
Block: 290154601001144	0
Block: 290154601001145	17
Block: 290154601001147	0
Block: 290154601001148	0
Block: 290154601001172	0
Block: 290154601001173	0
Block: 290154601001174	0
Block: 290154601001178	0
Block: 290154601001179	0
Block: 290154602001127	0
Block: 290154603001246	8
Block: 290154603001278	0
Block: 290154604001001	43
Block: 290154604001002	0
Block: 290154604001003	0
Block: 290154604001004	10
Block: 290154604001006	1
Block: 290154604001007	0
Block: 290154604001008	0
Block: 290154604001009	0
Block: 290154604001010	0
Block: 290154604001011	0
Block: 290154604001019	0
Block: 290154604001020	0
Block: 290154604001021	0

Plan: House Apportionment Plan

Administrator:

Type: House

User:

POPULATION

District 057 (continued)

Benton MO County (continued)

Block: 290154604001022	0
Block: 290154604001026	0
Block: 290154604001027	22
Block: 290154604001028	11
Block: 290154604001029	0
Block: 290154604001030	2
Block: 290154604001037	47
Block: 290154604001038	0
Block: 290154604001042	24
Block: 290154604001043	0
Block: 290154604001044	8
Block: 290154604001045	5
Block: 290154604001046	0
Block: 290154604001047	0
Block: 290154604001050	53
Block: 290154604001051	0
Block: 290154604001053	0
Block: 290154604001054	0
Block: 290154604001055	7
Block: 290154604001056	0
Block: 290154604001057	2
Block: 290154604001058	0
Block: 290154604001060	0
Block: 290154604001061	0
Block: 290154604001063	0
Block: 290154604001065	0
Block: 290154604001067	0
Block: 290154604001068	0
Block: 290154604001069	0
Block: 290154604001070	0
Block: 290154604001071	0
Block: 290154604001072	0
Block: 290154604001073	0
Block: 290154604001074	0
Block: 290154604001075	0
Block: 290154604001076	38
Block: 290154604001079	2
Block: 290154604001080	0
Block: 290154604001081	65
Block: 290154604001082	2
Block: 290154604001083	0
Block: 290154604001084	0
Block: 290154604001115	8
Block: 290154604001116	3
Block: 290154604001199	0
Block: 290154604001203	0
Block: 290154604001215	0
Block: 290154604001225	0

VTD Cole No. 2 Subtotal

383

Plan: House Apportionment Plan

Administrator:

Type: House

User:

POPULATION

District 057 (continued)

Benton MO County (continued)

VTD: East Williams	1,597
VTD: North Lindsey	1,756
VTD: North White	400
VTD: South White	2,088
VTD: Tom	
Block: 290154603001051	0
Block: 290154603001052	0
Block: 290154603001053	0
Block: 290154603001059	0
Block: 290154607002000	0
Block: 290154607002001	0
Block: 290154607002031	0

VTD Tom Subtotal **0**

VTD: West Williams 1,594

Benton MO County Subtotal **8,249**

Cass MO County

VTD: No. 1 - Sherman	816
VTD: No. 17 - Index	
Block: 290370607002041	11
Block: 290370607002043	17
Block: 290370607002044	4
Block: 290370607002045	0
Block: 290370607002046	0
Block: 290370607002047	0
Block: 290370607002048	0
Block: 290370607002049	0
Block: 290370607002050	4
Block: 290370607002051	19
Block: 290370607002052	15
Block: 290370607002053	20
Block: 290370607002054	15
Block: 290370607002055	8
Block: 290370607002056	6
Block: 290370607002057	3
Block: 290370607002058	0
Block: 290370607002059	13
Block: 290370607002065	49
Block: 290370607002066	0
Block: 290370607002067	0
Block: 290370607002068	0
Block: 290370607002069	0
Block: 290370607002094	0
Block: 290370607002095	22
Block: 290370607002102	15
Block: 290370607002103	2
Block: 290370607002104	1

VTD No. 17 - Index Subtotal **224**

VTD: No. 2 - Dayton 746

Plan: House Apportionment Plan

Administrator:

Type: House

User:

POPULATION

District 057 (continued)

Cass MO County (continued)

VTD: No. 4 - Austin 540

VTD: No. 5 - Austin 1,556

VTD: No. 6 - Everett

Block: 290370611002000 9

Block: 290370611002001 0

Block: 290370611002002 11

Block: 290370611002078 4

Block: 290370611002079 2

Block: 290370611002080 2

Block: 290370611002081 0

Block: 290370611002084 41

Block: 290370611002085 8

Block: 290370611002101 13

Block: 290370611002104 12

Block: 290370611002105 9

VTD No. 6 - Everett Subtotal 111

Cass MO County Subtotal 3,993

Henry MO County 22,272

District 057 Subtotal 35,320

District 058

Miller MO County

VTD: Eldon No. 1 1,605

VTD: Eldon No. 2 1,634

VTD: Eldon No. 3 1,237

VTD: Eldon Rural

Block: 291319626001005 31

Block: 291319626001012 11

Block: 291319626001013 1

Block: 291319626001014 26

Block: 291319626001015 18

Block: 291319626001016 12

Block: 291319626001017 2

Block: 291319626001018 7

Block: 291319626001019 2

Block: 291319626001020 2

Block: 291319626001021 3

Block: 291319626001022 26

Block: 291319626001023 14

Block: 291319626001024 20

Block: 291319626001025 9

Block: 291319626001026 0

Block: 291319626001027 0

Block: 291319626001028 13

Block: 291319626001029 11

Block: 291319626001030 2

Block: 291319626001031 19

Block: 291319626001032 18

Block: 291319626001033 83

Plan: House Apportionment Plan

Administrator:

Type: House

User:

POPULATION

District 058 (continued)

Miller MO County (continued)

Block: 291319626001034	38
Block: 291319626001035	2
Block: 291319626001036	0
Block: 291319626001037	0
Block: 291319626001038	0
Block: 291319626001039	0
Block: 291319626001040	47
Block: 291319626001041	0
Block: 291319626001042	35
Block: 291319626001043	5
Block: 291319626001049	0
Block: 291319626001050	15
Block: 291319626001052	0
Block: 291319626001053	0
Block: 291319626001054	0
Block: 291319626001055	0
Block: 291319626001056	18
Block: 291319626001057	3
Block: 291319626001058	2
Block: 291319626001059	0
Block: 291319626001060	2
Block: 291319626001061	23
Block: 291319626001062	0
Block: 291319626001063	0
Block: 291319626001064	38
Block: 291319626001065	62
Block: 291319626001066	6
Block: 291319626001067	25
Block: 291319626001068	74
Block: 291319626001069	0
Block: 291319626001070	0
Block: 291319626001071	0
Block: 291319626001072	0
Block: 291319626001073	3
Block: 291319626001074	43
Block: 291319626001075	6
Block: 291319626001076	0
Block: 291319626001077	0
Block: 291319626001087	0
Block: 291319626001088	2
Block: 291319626001092	2
Block: 291319626002037	0
Block: 291319626002039	0
Block: 291319626002041	0
Block: 291319626002060	0
Block: 291319626004029	47
Block: 291319626004030	3
Block: 291319626004032	20
Block: 291319626004033	0

Plan: House Apportionment Plan

Administrator:

Type: House

User:

POPULATION

District 058 (continued)

Miller MO County (continued)

Block: 291319629001007	11
Block: 291319629001008	29
Block: 291319629001009	1
Block: 291319629001010	20
Block: 291319629001018	22
Block: 291319629001042	0
Block: 291319629001043	17
Block: 291319629001044	6
Block: 291319629001045	40
Block: 291319629001047	0
Block: 291319629001048	15
Block: 291319629001049	16
Block: 291319629001050	0
Block: 291319629001051	0
Block: 291319629002044	0
Block: 291319629002046	0
Block: 291319629002047	1
Block: 291319629004003	7
Block: 291319629004004	0
Block: 291319629004005	0
Block: 291319629004006	0
Block: 291319629004007	0
Block: 291319629004008	0
Block: 291319629004009	0
Block: 291319629004010	0
Block: 291319629004011	0
Block: 291319629004012	0
Block: 291319629004030	4
Block: 291319629004031	6
Block: 291319629004033	0
Block: 291319629004036	0
Block: 291319629004038	1
Block: 291319629004039	0
Block: 291319629004040	0
Block: 291319629004041	0
Block: 291319629004042	0
Block: 291319629004043	0
Block: 291319629004044	0
Block: 291319629004045	0
Block: 291319629004046	0
Block: 291319629004047	0
Block: 291319629005001	29
Block: 291319629005002	5
Block: 291319629005003	0
Block: 291319629005004	0
Block: 291319629005005	0
Block: 291319629005006	0
Block: 291319629005007	0
Block: 291319629005008	7

POPULATION**District 058 (continued)**

Miller MO County (continued)

Block: 291319629005009	4
Block: 291319629005010	0
Block: 291319629005011	0
Block: 291319629005022	2
Block: 291319629005041	24
Block: 291319629005042	9
Block: 291319629005043	0
Block: 291319629005044	50
Block: 291319629005076	0
Block: 291319629006052	0
Block: 291319629006054	61
Block: 291319629006056	12
Block: 291319629006064	37
Block: 291319629006065	19
Block: 291319629006072	0

VTD Eldon Rural Subtotal	1,306
---------------------------------	--------------

VTD: Olean

Block: 291319626001002	0
Block: 291319626001003	0
Block: 291319626001004	11
Block: 291319626001006	2
Block: 291319626001044	10
Block: 291319626001045	0
Block: 291319626001046	8
Block: 291319626001047	26
Block: 291319626001048	0
Block: 291319626004022	62
Block: 291319626004023	2

VTD Olean Subtotal	121
---------------------------	------------

Miller MO County Subtotal	5,903
----------------------------------	--------------

Moniteau MO County

VTD: Clarksburg	623
VTD: Fortuna	336
VTD: Harmony	746
VTD: High Point	932
VTD: Latham	1,157

VTD: McGirk

Block: 291353851003053	7
Block: 291353851003054	17
Block: 291353851003055	82
Block: 291353851003060	2
Block: 291353851003061	6
Block: 291353851003062	10
Block: 291353851003063	63
Block: 291353851003064	2
Block: 291353851003065	0
Block: 291353851003066	5
Block: 291353851003067	0

Plan: House Apportionment Plan

Administrator:

Type: House

User:

POPULATION

District 058 (continued)

Moniteau MO County (continued)

Block: 291353851003068	31
Block: 291353851003069	7
Block: 291353851003070	3
Block: 291353851003071	10
Block: 291353851003072	0
Block: 291353851003080	0
Block: 291353851003081	7
Block: 291353851003082	24
Block: 291353851003083	6
Block: 291353851003084	85
Block: 291353851003085	52
Block: 291353851003086	0
Block: 291353851003087	0
Block: 291353851003088	2
Block: 291353851003091	19
Block: 291353851003092	2
Block: 291353851003093	0
Block: 291353851003094	0
Block: 291353851003095	11
Block: 291353851003096	2
Block: 291353851003097	0
Block: 291353851003098	49
Block: 291353851003099	0
Block: 291353851003100	0
Block: 291353851003101	17
Block: 291353851003102	4
Block: 291353851003103	19
Block: 291353851003104	13
Block: 291353851003105	4
Block: 291353851003106	76
Block: 291353851003107	13
Block: 291353851003108	5
Block: 291353851003109	0
Block: 291353851003110	5
Block: 291353851003111	2
Block: 291353851003112	23
Block: 291353851003113	37
Block: 291353851003114	2
Block: 291353851003115	0
Block: 291353851003116	0
Block: 291353851003117	0
Block: 291353851003118	7
Block: 291353851003126	13
Block: 291353851003127	0
Block: 291353851003128	0
Block: 291353851003129	7
Block: 291353851003130	108
Block: 291353851003131	0
Block: 291353851003132	0

Plan: House Apportionment Plan

Administrator:

Type: House

User:

POPULATION

District 058 (continued)

Moniteau MO County (continued)

Block: 291353851003133	0
Block: 291353851003134	0
Block: 291353851003135	0
Block: 291353851003136	29
Block: 291353851003137	0
Block: 291353851003138	0
Block: 291353851003139	0
Block: 291353851003140	0
Block: 291353851003146	0
Block: 291353851003147	0
Block: 291353851003148	0
Block: 291353851003149	0
Block: 291353851003150	0
Block: 291353851003151	1
Block: 291353851003152	0
Block: 291353851003153	6
Block: 291353851003154	10
Block: 291353851003155	0
Block: 291353851003156	47
Block: 291353851003157	5
Block: 291353851003158	19
Block: 291353851003159	34
Block: 291353851003160	23
Block: 291353851003161	3
Block: 291353851003162	0
Block: 291353851003163	4
Block: 291353851003164	0
Block: 291353851003165	0
Block: 291353851003166	0
Block: 291353851003167	0
Block: 291353851003168	0
Block: 291353851003170	0
Block: 291353851003172	0

VTD McGirk Subtotal

1,040

VTD: Tipton

3,529

VTD: Walker West

Block: 291353851002097	4
Block: 291353851002104	17
Block: 291353851002105	0
Block: 291353851002106	0
Block: 291353851002118	12
Block: 291353851002119	18
Block: 291353851002120	0
Block: 291353851002123	3
Block: 291353851002124	4
Block: 291353851002125	0
Block: 291353851002126	0
Block: 291353851002127	2
Block: 291353851002131	68

Plan: House Apportionment Plan

Administrator:

Type: House

User:

POPULATION

District 058 (continued)

Moniteau MO County (continued)

Block: 291353851002132	0
Block: 291353851002133	23
Block: 291353851002134	37
Block: 291353851002136	38
Block: 291353851002143	17
Block: 291353851002144	10
Block: 291353851002145	28
Block: 291353851002146	3
Block: 291353851002153	2
Block: 291353851002154	7
Block: 291353851002155	0
Block: 291353851002156	4
Block: 291353851002157	0
Block: 291353851002158	0
Block: 291353851002159	0
Block: 291353851002160	0
Block: 291353851003079	0
Block: 291353851003089	1
Block: 291353851003090	20
Block: 291353851003119	30
Block: 291353851003120	0
Block: 291353851003121	27
Block: 291353851003122	0
Block: 291353851003123	4
Block: 291353851003124	1
Block: 291353851003125	4
Block: 291353851003141	0
Block: 291353851003142	9
Block: 291353851003143	27
Block: 291353851003144	0
Block: 291353851003145	0
Block: 291353851003169	0
Block: 291353851003171	0
Block: 291353852003000	7
Block: 291353852003062	6
Block: 291353852003072	12
Block: 291353852003075	7
Block: 291353852003078	0
Block: 291353852003079	4
Block: 291353852003080	8
Block: 291353853003044	16
Block: 291353853003123	0
Block: 291353853003124	0
Block: 291353853003125	0
Block: 291353853003126	0
VTD Walker West Subtotal	480
Moniteau MO County Subtotal	8,843
Morgan MO County	20,565
District 058 Subtotal	35,311

Plan: House Apportionment Plan

Administrator:

Type: House

User:

POPULATION

District 059

Cole MO County

VTD: Apache Flats

Block: 290510107011013	13
Block: 290510107011018	0
Block: 290510107011019	0
Block: 290510107011020	0
Block: 290510107011021	0
Block: 290510107011022	0
Block: 290510107011023	0
Block: 290510107011024	0
Block: 290510107011025	0
Block: 290510107011026	29
Block: 290510107011027	0
Block: 290510107011029	190
Block: 290510107011031	0
Block: 290510107011032	0
Block: 290510107011033	0
Block: 290510107011034	4
Block: 290510107011035	52
Block: 290510107011036	320
Block: 290510108003008	23
Block: 290510108003009	258
Block: 290510108003010	40
Block: 290510108003011	42
Block: 290510108003012	36
Block: 290510108003013	63
Block: 290510108003014	98
Block: 290510108003017	371
Block: 290510108003018	68
Block: 290510108003019	28
Block: 290510108003020	70
Block: 290510108003021	30
Block: 290510108003022	0
Block: 290510108003023	395
Block: 290510108003024	162
Block: 290510108003025	27
Block: 290510108003026	55
Block: 290510108003027	35
Block: 290510108003028	30
Block: 290510108003029	17
Block: 290510108003030	0
Block: 290510108003031	0
Block: 290510108003032	0
Block: 290510108003033	0
Block: 290510108003036	0
Block: 290510108003037	0
Block: 290510204001000	327
Block: 290510204001001	45
Block: 290510204001002	14
Block: 290510204001003	0

Plan: House Apportionment Plan

Administrator:

Type: House

User:

POPULATION

District 059 (continued)

Cole MO County (continued)

Block: 290510204001004	0
Block: 290510204001005	0
Block: 290510204001006	0
Block: 290510204001007	131
Block: 290510204001010	0
Block: 290510204001011	0
Block: 290510204001012	0
Block: 290510204001013	0
Block: 290510204001014	0
Block: 290510204001019	0
Block: 290510204001020	0
Block: 290510204001021	0
Block: 290510204001022	0
Block: 290510204001023	87
Block: 290510204001026	4
Block: 290510204001027	4
Block: 290510204001028	644
Block: 290510204001029	0
Block: 290510204001030	35
Block: 290510204001031	241
Block: 290510204001032	34
Block: 290510204001033	72
Block: 290510204001041	4
Block: 290510204001053	0
Block: 290510206002079	0
Block: 290510206002080	0
Block: 290510206002083	2

VTD Apache Flats Subtotal

4,100

VTD: Brazito

Block: 290510202002001	5
Block: 290510202002002	0
Block: 290510202002020	58
Block: 290510202002022	25
Block: 290510203001000	1
Block: 290510203001001	0
Block: 290510203001002	11
Block: 290510203001003	0
Block: 290510203001004	0
Block: 290510203001005	0
Block: 290510203001006	3
Block: 290510203001007	0
Block: 290510203001008	6
Block: 290510203001009	0
Block: 290510203001010	0
Block: 290510203001011	57
Block: 290510203001012	0
Block: 290510203001013	138
Block: 290510203001014	17
Block: 290510203001015	20

Plan: House Apportionment Plan

Administrator:

Type: House

User:

POPULATION

District 059 (continued)

Cole MO County (continued)

Block: 290510203001016	32
Block: 290510203001017	71
Block: 290510203001018	52
Block: 290510203001019	14
Block: 290510203001020	38
Block: 290510203001021	4
Block: 290510203001022	0
Block: 290510203001023	38
Block: 290510203001024	0
Block: 290510203001025	30
Block: 290510203001026	14
Block: 290510203001027	2
Block: 290510203001028	314
Block: 290510203001029	36
Block: 290510203001030	6
Block: 290510203001031	25
Block: 290510203001032	0
Block: 290510203001033	78
Block: 290510203001034	1
Block: 290510203001035	0
Block: 290510203001036	23
Block: 290510203001037	46
Block: 290510203001038	40
Block: 290510203001039	5
Block: 290510203001040	12
Block: 290510203001041	2
Block: 290510203001042	6
Block: 290510203002000	61
Block: 290510203002001	3
Block: 290510203002002	0
Block: 290510203002003	0
Block: 290510203002004	1
Block: 290510203002005	0
Block: 290510203002006	59
Block: 290510203002007	0
Block: 290510203002008	0
Block: 290510203002009	37
Block: 290510203002010	6
Block: 290510203002011	1
Block: 290510203002012	9
Block: 290510203002013	9
Block: 290510203002014	9
Block: 290510203002015	12
Block: 290510203002016	3
Block: 290510203002017	4
Block: 290510203002018	125
Block: 290510203002019	0
Block: 290510203002020	0
Block: 290510203002021	14

Plan: House Apportionment Plan

Administrator:

Type: House

User:

POPULATION

District 059 (continued)

Cole MO County (continued)

Block: 290510203002022	0
Block: 290510203002023	15
Block: 290510203002024	60
Block: 290510203002025	19
Block: 290510203002026	1
Block: 290510203002027	0
Block: 290510203002028	0
Block: 290510203002029	6
Block: 290510203002030	20
Block: 290510203002031	4
Block: 290510203002034	14
Block: 290510203002035	28
Block: 290510203002036	54
Block: 290510203002037	64
Block: 290510203002038	13
Block: 290510203002042	62
Block: 290510203002043	0
Block: 290510203002044	2
Block: 290510203002045	0
Block: 290510203002050	0
Block: 290510203002056	0
Block: 290510203002057	2
Block: 290510203002058	0
Block: 290510203002059	0
Block: 290510203002060	0
Block: 290510203002061	0
Block: 290510203002062	0
Block: 290510203002063	6
Block: 290510203002064	8
Block: 290510203003000	93
Block: 290510203003001	6
Block: 290510203003002	11
Block: 290510203003003	24
Block: 290510203003004	17

VTD Brazito Subtotal

2,112

VTD: CC General

Block: 290510104004013	0
Block: 290510104004018	3
Block: 290510104004019	0
Block: 290510104004024	5
Block: 290510104004025	0
Block: 290510104004026	16
Block: 290510104004027	228
Block: 290510104004028	13
Block: 290510104004029	13
Block: 290510104004030	51
Block: 290510104004031	51
Block: 290510104004032	20
Block: 290510104004033	18

Plan: House Apportionment Plan

Administrator:

Type: House

User:

POPULATION

District 059 (continued)

Cole MO County (continued)

Block: 290510104006011	0
Block: 290510104006027	13
Block: 290510107021017	45
Block: 290510107021018	33
Block: 290510107021019	339
Block: 290510107021020	0
Block: 290510107021021	0
Block: 290510107021022	19
Block: 290510107021023	59
Block: 290510107021024	42
Block: 290510107021025	14
Block: 290510107021027	0
Block: 290510107021028	0
Block: 290510107024022	20
Block: 290510204003001	168
Block: 290510204003002	20
Block: 290510204003003	269
Block: 290510204003004	9
Block: 290510204003005	12
Block: 290510204003006	43
Block: 290510204003010	0
Block: 290510204003011	283
Block: 290510204003012	0
Block: 290510204003013	295
Block: 290510204003014	59
Block: 290510204003015	25
Block: 290510204003016	10
Block: 290510204003021	87
Block: 290510204003022	34
Block: 290510204003029	0
Block: 290510204003030	0
Block: 290510204003031	0
Block: 290510204003032	9
Block: 290510204003033	36
Block: 290510204003034	0
Block: 290510204003035	1
Block: 290510204003036	18
Block: 290510204003037	2
Block: 290510204003038	0
Block: 290510204003039	0
Block: 290510204003040	7
Block: 290510204003041	0

VTD CC General Subtotal

2,389

VTD: Centertown

Block: 290510206001062	0
Block: 290510206001065	5
Block: 290510206001066	0
Block: 290510206001067	13
Block: 290510206001068	19

Plan: House Apportionment Plan

Administrator:

Type: House

User:

POPULATION

District 059 (continued)

Cole MO County (continued)

Block: 290510206001074	3
Block: 290510206001082	10
Block: 290510206001083	3
Block: 290510206001088	7
Block: 290510206001089	27
Block: 290510206001090	70
Block: 290510206001091	4
Block: 290510206001095	35
Block: 290510206001097	44
Block: 290510206001098	16
Block: 290510206001099	0
Block: 290510206001100	12
Block: 290510206001101	9
Block: 290510206001102	24
Block: 290510206001103	7
Block: 290510206001104	1
Block: 290510206001105	2
Block: 290510206001106	7
Block: 290510206001107	0
Block: 290510206001108	5
Block: 290510206001109	7
Block: 290510206001110	2
Block: 290510206001111	0
Block: 290510206001112	0
Block: 290510206001113	6
Block: 290510206001115	6
Block: 290510206001116	4
Block: 290510206001117	25
Block: 290510206001118	0
Block: 290510206001119	0
Block: 290510206003027	0
Block: 290510206003028	10
Block: 290510206003029	6

VTD Centertown Subtotal

389

VTD: Centertown 1

278

VTD: Eugene

Block: 290510202002021	0
Block: 290510203002032	0
Block: 290510203002033	10
Block: 290510203002039	8
Block: 290510203002040	6
Block: 290510203002041	11
Block: 290510203002046	26
Block: 290510203002047	31
Block: 290510203002048	4
Block: 290510203002049	29
Block: 290510203002051	0
Block: 290510203002052	0
Block: 290510203002053	0

Plan: House Apportionment Plan

Administrator:

Type: House

User:

POPULATION

District 059 (continued)

Cole MO County (continued)

Block: 290510203002054	34
Block: 290510203002055	0
Block: 290510203003005	38
Block: 290510203003006	19
Block: 290510203003011	40
Block: 290510203003012	144
Block: 290510203003013	0
Block: 290510203003014	1
Block: 290510203003015	35
Block: 290510203003022	17
Block: 290510203003023	7
Block: 290510203003024	3
Block: 290510203003025	23
Block: 290510203003027	0
Block: 290510203003028	4
Block: 290510203003029	0
Block: 290510203003030	7
Block: 290510203003031	29
Block: 290510203003032	22
Block: 290510203003033	79
Block: 290510203003034	5
Block: 290510203003035	0
Block: 290510203003036	0
Block: 290510203003037	0
Block: 290510203003038	0
Block: 290510203003039	16
Block: 290510203003040	11
Block: 290510203003041	13
Block: 290510203003042	18
Block: 290510203003043	0
Block: 290510203003049	40
Block: 290510203003050	48
Block: 290510203003051	37
Block: 290510203003052	6
Block: 290510203003053	34
Block: 290510203003054	4
Block: 290510203003055	7
Block: 290510203003056	19
Block: 290510203003057	38
Block: 290510203003058	12
Block: 290510203003059	3
Block: 290510203003060	3
Block: 290510203003061	9
Block: 290510203003062	5
Block: 290510203003063	4
Block: 290510203003064	6
Block: 290510203003065	10
Block: 290510203003066	7
Block: 290510203003067	19

Plan: House Apportionment Plan

Administrator:

Type: House

User:

POPULATION

District 059 (continued)

Cole MO County (continued)

Block: 290510203003068	11
Block: 290510203003069	5
Block: 290510203003070	0
Block: 290510203003071	7
Block: 290510203003072	3
Block: 290510203003073	1
Block: 290510203003074	0
Block: 290510203003075	0
Block: 290510203003076	2
Block: 290510203003077	14
Block: 290510203003078	0
Block: 290510203003079	0
Block: 290510203003080	0
Block: 290510203003081	0
Block: 290510203003082	0
Block: 290510203003086	0
Block: 290510203003095	3
Block: 290510203003096	2
Block: 290510205002056	0

VTD Eugene Subtotal

1,049

VTD: Expressway Rental

796

VTD: JC 1-3

Block: 290510104001006	104
Block: 290510104001008	0
Block: 290510104001012	43

VTD JC 1-3 Subtotal

147

VTD: JC 1-4

Block: 290510103001000	0
Block: 290510103001001	0
Block: 290510103001002	487
Block: 290510103001003	90
Block: 290510103001004	23
Block: 290510103001005	137
Block: 290510103001006	65
Block: 290510103001007	50
Block: 290510103001008	67
Block: 290510103001009	37
Block: 290510103001010	42
Block: 290510103001011	32
Block: 290510103001012	0
Block: 290510103001013	47
Block: 290510103001014	2
Block: 290510103001015	69
Block: 290510103001016	5
Block: 290510103001017	0
Block: 290510103002000	425
Block: 290510103002002	21
Block: 290510103002007	200
Block: 290510103002008	37

Plan: House Apportionment Plan

Administrator:

Type: House

User:

POPULATION

District 059 (continued)

Cole MO County (continued)

Block: 290510103002009	66
Block: 290510104001000	0
Block: 290510104001001	0
Block: 290510104001003	0
Block: 290510104001004	0
Block: 290510104001033	0
Block: 290510104001034	0
Block: 290510104001035	0
Block: 290510201981013	0
Block: 290510201981014	0
Block: 290510201981015	0
Block: 290510201981016	0
Block: 290510201981018	0
Block: 290510201981019	0
Block: 290510201981020	0
Block: 290510201981021	11
Block: 290510201981022	0
Block: 290510201981023	0
Block: 290510201981024	0
Block: 290510201981025	3,368
Block: 290510201981026	0
Block: 290510201981027	120
Block: 290510201981028	0
Block: 290510201981029	0
Block: 290510201981030	0
Block: 290510201981031	0
Block: 290510201981032	0
Block: 290510201981033	0
Block: 290510201981034	0
Block: 290510201981035	3
Block: 290510201981036	0
Block: 290510201981037	9
Block: 290510201981038	12
Block: 290510201981039	0
Block: 290510201981040	0
Block: 290510201981041	0
Block: 290510201981042	0
Block: 290510201981043	0
Block: 290510201981044	0
Block: 290510201981058	0
Block: 290510201981070	0
Block: 290510201981071	0
Block: 290510201981072	0
Block: 290510201981080	0
Block: 290510201981081	0
Block: 290510201981082	0
Block: 290510201981083	0
Block: 290510201981084	0
Block: 290510201981118	0

POPULATION**District 059** (continued)

Cole MO County (continued)

Block: 290510201981119	0
Block: 290510201982013	0
Block: 290510201982014	0
Block: 290510201982015	0
Block: 290510201982016	0
VTD JC 1-4 Subtotal	5,425
VTD: JC 4-4	
Block: 290510104004014	0
Block: 290510104004015	0
Block: 290510104004016	0
Block: 290510104004021	2
Block: 290510104004022	0
Block: 290510104004023	0
Block: 290510107021011	0
Block: 290510107021012	0
VTD JC 4-4 Subtotal	2
VTD: JC 4-5	
Block: 290510107012028	0
VTD JC 4-5 Subtotal	0
VTD: JC 5-4	
Block: 290510104001024	72
Block: 290510104001025	0
Block: 290510104001026	0
Block: 290510104001041	0
Block: 290510104006014	2
Block: 290510104006015	59
Block: 290510104006016	85
Block: 290510104006017	86
Block: 290510104006018	0
Block: 290510104006024	19
VTD JC 5-4 Subtotal	323
VTD: JC 5-5	
Block: 290510104004017	0
Block: 290510104004020	1
Block: 290510104006010	141
Block: 290510104006012	13
Block: 290510104006013	69
Block: 290510104006021	53
Block: 290510104006022	37
Block: 290510104006023	99
Block: 290510104006025	0
Block: 290510104006026	0
VTD JC 5-5 Subtotal	413
VTD: JC Fair	
Block: 290510107011051	88
Block: 290510107012004	416
Block: 290510107012005	0
Block: 290510107012006	110
Block: 290510107012026	115

Plan: House Apportionment Plan

Administrator:

Type: House

User:

POPULATION

District 059 (continued)

Cole MO County (continued)

Block: 290510107012027	31
Block: 290510107012029	2
Block: 290510107012030	2
Block: 290510204001035	118
Block: 290510204001036	129
Block: 290510204001037	86
Block: 290510204001038	184
Block: 290510204001039	73
Block: 290510204001040	59
Block: 290510204001047	51
Block: 290510204001048	41
Block: 290510204001049	0
Block: 290510204001050	30
Block: 290510204001051	58
Block: 290510204001052	18
Block: 290510204002000	331
Block: 290510204002001	44
Block: 290510204002002	210
Block: 290510204002003	427
Block: 290510204002004	71
Block: 290510204002005	73
Block: 290510204002006	9
Block: 290510204002007	44
Block: 290510204002008	215
Block: 290510204002009	0
Block: 290510204002010	6
Block: 290510204002013	0
Block: 290510204002014	0
Block: 290510204002015	231
Block: 290510204002016	7
Block: 290510204002017	41
Block: 290510204002018	4
Block: 290510204002019	73
Block: 290510204002020	24
Block: 290510204003007	317
Block: 290510204003008	8
Block: 290510204003009	15
Block: 290510204003017	0
Block: 290510204003018	19
Block: 290510204003019	22
Block: 290510204003020	44
Block: 290510204003023	25
Block: 290510204003024	11
Block: 290510204003025	0
Block: 290510204003026	25
Block: 290510204003027	0
Block: 290510204003028	0
Block: 290510204003043	0
Block: 290510205001045	0

Plan: House Apportionment Plan

Administrator:

Type: House

User:

POPULATION

District 059 (continued)

Cole MO County (continued)

Block: 290510205001047 0

VTD JC Fair Subtotal 3,907

VTD: Liberty / Osage 553

VTD: Lohman 684

VTD: Lohman 1 73

VTD: Lohman 2 90

VTD: Russellville 1,132

VTD: Russellville 1 491

VTD: Russellville 2 316

VTD: Scott Station

Block: 290510108003000 657

Block: 290510108003001 62

Block: 290510108003002 43

Block: 290510108003003 38

Block: 290510108003004 67

Block: 290510108003005 4

Block: 290510108003006 0

Block: 290510108003007 0

Block: 290510108003015 147

Block: 290510206002057 2

Block: 290510206002058 0

Block: 290510206002062 0

Block: 290510206002071 0

Block: 290510206002072 0

Block: 290510206002073 0

Block: 290510206002076 0

VTD Scott Station Subtotal 1,020

VTD: St. Martins

Block: 290510204001015 5

Block: 290510204001018 0

Block: 290510204001024 32

Block: 290510204001042 9

Block: 290510204001043 6

Block: 290510204001044 10

Block: 290510204001045 0

Block: 290510204001046 20

Block: 290510204002011 7

Block: 290510204002012 12

Block: 290510204002022 4

Block: 290510204002023 0

Block: 290510206001084 2

Block: 290510206001085 4

Block: 290510206001086 43

Block: 290510206001087 0

Block: 290510206001114 11

Block: 290510206002063 0

Block: 290510206002064 0

Block: 290510206002065 178

Block: 290510206002067 51

Plan: House Apportionment Plan

Administrator:

Type: House

User:

POPULATION

District 059 (continued)

Cole MO County (continued)

Block: 290510206002069	0
Block: 290510206002074	6
Block: 290510206002075	0
Block: 290510206003001	223
Block: 290510206003002	13
Block: 290510206003003	18
Block: 290510206003004	31
Block: 290510206003005	8
Block: 290510206003006	74
Block: 290510206003007	35
Block: 290510206003008	22
Block: 290510206003009	29
Block: 290510206003011	0
Block: 290510206003013	6
Block: 290510206003021	70
Block: 290510206003022	1
Block: 290510206003025	12
Block: 290510206003030	12
Block: 290510206003035	45
Block: 290510206003041	22
Block: 290510206003043	4
Block: 290510206003044	0
Block: 290510206003047	0
Block: 290510206003051	0
Block: 290510206003052	0
Block: 290510206003053	2
Block: 290510206003054	1
Block: 290510206003055	24

VTD St. Martins Subtotal **1,052**

VTD: St. Martins 1 770

VTD: St. Martins 2 364

VTD: Taos 2,368

VTD: Taos 1 479

VTD: Taos 2 407

VTD: Wardsville

Block: 290510104001023 82

Block: 290510104001027 0

Block: 290510104001028 0

Block: 290510104001029 114

Block: 290510104001042 0

Block: 290510201982069 30

Block: 290510201982070 0

Block: 290510202001004 56

Block: 290510202001006 0

Block: 290510202001008 0

Block: 290510202001009 5

Block: 290510202001011 0

Block: 290510202001012 43

Block: 290510202001013 0

Plan: House Apportionment Plan

Administrator:

Type: House

User:

POPULATION

District 059 (continued)

Cole MO County (continued)

Block: 290510202001014	3
Block: 290510202001015	1
Block: 290510202001016	2
Block: 290510202001017	234
Block: 290510202001018	15
Block: 290510202001019	0
Block: 290510202001020	2
Block: 290510202001021	2
Block: 290510202001022	49
Block: 290510202001023	16
Block: 290510202001024	67
Block: 290510202001025	3
Block: 290510202001026	21
Block: 290510202001027	19
Block: 290510202001028	42
Block: 290510202001029	44
Block: 290510202001030	0
Block: 290510202001032	0
Block: 290510202001033	99
Block: 290510202001039	1
Block: 290510202001040	101
Block: 290510202001041	20
Block: 290510202001042	0
Block: 290510202001043	0
Block: 290510202001044	3
Block: 290510202001046	8
Block: 290510202001048	0
Block: 290510202001050	0
Block: 290510202001051	0
Block: 290510202001055	0
Block: 290510202001056	0
Block: 290510202001059	9
Block: 290510202001061	5
Block: 290510202001062	0
Block: 290510202001063	4
Block: 290510202001064	0
Block: 290510202001065	30
Block: 290510202001066	0
Block: 290510202001067	0
Block: 290510202001088	12
Block: 290510202001089	0
Block: 290510202001091	0
Block: 290510202001092	0
Block: 290510202001094	2
Block: 290510202002000	41
Block: 290510202002003	75
Block: 290510202002004	18

VTD Wardsville Subtotal **1,278**

VTD: Wardsville 1 1,501

Plan: House Apportionment Plan

Administrator:

Type: House

User:

POPULATION

District 059 (continued)

Cole MO County Subtotal 33,908

Miller MO County

VTD: Eldon Rural

Block: 291319626002002	0
Block: 291319626002003	0
Block: 291319626002004	9
Block: 291319626002005	39
Block: 291319626002006	103
Block: 291319626002007	14
Block: 291319626002008	112
Block: 291319626002009	3
Block: 291319626002010	0
Block: 291319626002011	0
Block: 291319626002012	17
Block: 291319626002013	2
Block: 291319626002014	0
Block: 291319626002015	0
Block: 291319626002021	112
Block: 291319626002022	1
Block: 291319626002023	9
Block: 291319626002024	30
Block: 291319626002025	0
Block: 291319626002026	12
Block: 291319626002027	0
Block: 291319626002028	0
Block: 291319626002029	130
Block: 291319626002030	13
Block: 291319626002031	11
Block: 291319626002032	63
Block: 291319626002033	0
Block: 291319626002034	0
Block: 291319626002035	20
Block: 291319626002036	82
Block: 291319626002047	64
Block: 291319626002048	0
Block: 291319626002049	0
Block: 291319626002050	0
Block: 291319626002051	7
Block: 291319626002072	10
Block: 291319626002076	2
Block: 291319626002077	0
Block: 291319626002078	0
Block: 291319626002079	0
Block: 291319626003071	0
Block: 291319626003095	0
Block: 291319626003096	32
Block: 291319626003097	0
Block: 291319626003098	1
Block: 291319626003099	12
Block: 291319626003100	37

Plan: House Apportionment Plan

Administrator:

Type: House

User:

POPULATION

District 059 (continued)

Miller MO County (continued)

Block: 291319626003102	29
Block: 291319626003103	0
Block: 291319626003104	11
Block: 291319626003109	0
Block: 291319626004017	26
Block: 291319626004018	9
Block: 291319626004024	25
Block: 291319626004025	4
Block: 291319626004026	13
Block: 291319626004027	27
Block: 291319626004028	8
Block: 291319626004031	19
Block: 291319626004040	0
Block: 291319626004041	14
Block: 291319626004042	0
Block: 291319627002251	0
Block: 291319627002252	0
Block: 291319628001000	0
Block: 291319628001001	0
Block: 291319628001002	0
Block: 291319628001003	0
Block: 291319628001009	0
Block: 291319629005000	6
Block: 291319629005055	11
Block: 291319629005071	0

VTD Eldon Rural Subtotal

1,149

VTD: Etterville

908

VTD: Olean

Block: 291319626001000	9
Block: 291319626001001	0
Block: 291319626001007	27
Block: 291319626001008	1
Block: 291319626001009	0
Block: 291319626001010	9
Block: 291319626001011	32
Block: 291319626001078	11
Block: 291319626001079	5
Block: 291319626001080	18
Block: 291319626001081	0
Block: 291319626001082	2
Block: 291319626001083	5
Block: 291319626001084	12
Block: 291319626001085	8
Block: 291319626001086	8
Block: 291319626001089	1
Block: 291319626001090	4
Block: 291319626001091	0
Block: 291319626003014	0
Block: 291319626004000	3

Plan: House Apportionment Plan

Administrator:

Type: House

User:

POPULATION

District 059 (continued)

Miller MO County (continued)

Block: 291319626004001	8
Block: 291319626004002	83
Block: 291319626004003	1
Block: 291319626004011	21
Block: 291319626004012	41
Block: 291319626004013	29
Block: 291319626004014	0
Block: 291319626004015	0
Block: 291319626004016	18
Block: 291319626004019	0
Block: 291319626004020	9
Block: 291319626004021	2

VTD Olean Subtotal

367

Miller MO County Subtotal

2,424

District 059 Subtotal

36,332

District 060

Cole MO County

VTD: Apache Flats

Block: 290510108004010	0
Block: 290510108004012	0
Block: 290510108004023	0
Block: 290510108004024	68

VTD Apache Flats Subtotal

68

VTD: CC General

Block: 290510104004011	0
Block: 290510104004012	0

VTD CC General Subtotal

0

VTD: JC 1-1

1,557

VTD: JC 1-2

865

VTD: JC 1-3

Block: 290510103002005	69
Block: 290510103002006	0
Block: 290510103002010	69
Block: 290510103002011	52
Block: 290510103002013	105
Block: 290510103003000	249
Block: 290510103003001	18
Block: 290510103003005	2
Block: 290510103003006	17
Block: 290510103003007	232
Block: 290510103003008	262
Block: 290510103003009	66
Block: 290510103003010	123
Block: 290510103003011	94
Block: 290510103003012	17
Block: 290510103003013	17
Block: 290510103003015	162
Block: 290510103003016	88

Plan: House Apportionment Plan

Administrator:

Type: House

User:

POPULATION

District 060 (continued)

Cole MO County (continued)

Block: 290510104001009	0
Block: 290510104001010	0
Block: 290510104001011	87
Block: 290510104001013	139
Block: 290510104001014	112
Block: 290510104001015	68
Block: 290510104001016	0
Block: 290510104003005	0
Block: 290510104003006	0
Block: 290510104003016	153
Block: 290510104003017	83
Block: 290510104003018	34

VTD JC 1-3 Subtotal **2,318**

VTD: JC 1-4

Block: 290510103002001	37
Block: 290510103002003	61
Block: 290510103002004	72
Block: 290510103002012	10

VTD JC 1-4 Subtotal **180**

VTD: JC 2-1

556

VTD: JC 2-2

1,907

VTD: JC 2-3

2,249

VTD: JC 2-4

2,806

VTD: JC 3-1

1,026

VTD: JC 3-2

1,773

VTD: JC 3-3

Block: 290510108001006	96
Block: 290510108001007	327
Block: 290510108001008	43
Block: 290510108001009	0
Block: 290510108001010	51
Block: 290510108001011	62
Block: 290510108001012	0
Block: 290510108001015	0
Block: 290510108001016	1
Block: 290510108001021	168
Block: 290510108001022	73
Block: 290510108001023	0
Block: 290510108001024	73
Block: 290510108001025	70
Block: 290510109003003	0
Block: 290510109003010	35
Block: 290510109003011	0
Block: 290510109003012	0
Block: 290510109003017	315
Block: 290510109003018	32
Block: 290510109003019	72
Block: 290510109003020	35
Block: 290510109003021	26

POPULATION**District 060 (continued)**

Cole MO County (continued)

Block: 290510109005011	11
Block: 290510109006000	53
Block: 290510109006001	47
Block: 290510109006002	37
Block: 290510109006003	36
Block: 290510109006004	38
Block: 290510109006005	54
Block: 290510109006006	37
Block: 290510109006007	35
Block: 290510109006008	174
Block: 290510109006015	0
Block: 290510109006016	0
Block: 290510109006017	10

VTD JC 3-3 Subtotal	2,011
----------------------------	--------------

VTD: JC 3-4	1,086
-------------	-------

VTD: JC 3-5	2,188
-------------	-------

VTD: JC 4-1	1,408
-------------	-------

VTD: JC 4-2	2,277
-------------	-------

VTD: JC 4-3	1,198
-------------	-------

VTD: JC 4-4	
-------------	--

Block: 290510104004003	220
------------------------	-----

Block: 290510104004004	0
------------------------	---

Block: 290510104004006	0
------------------------	---

Block: 290510104004007	0
------------------------	---

Block: 290510107012002	9
------------------------	---

Block: 290510107021003	49
------------------------	----

Block: 290510107021004	50
------------------------	----

Block: 290510107021005	25
------------------------	----

Block: 290510107021006	29
------------------------	----

Block: 290510107021007	0
------------------------	---

Block: 290510107021008	0
------------------------	---

Block: 290510107021009	0
------------------------	---

Block: 290510107021010	0
------------------------	---

Block: 290510107021013	2
------------------------	---

Block: 290510107021014	78
------------------------	----

Block: 290510107021015	71
------------------------	----

Block: 290510107021016	63
------------------------	----

Block: 290510107021026	0
------------------------	---

Block: 290510107024011	22
------------------------	----

Block: 290510107024012	12
------------------------	----

Block: 290510107024013	637
------------------------	-----

Block: 290510107024014	139
------------------------	-----

Block: 290510107024015	44
------------------------	----

Block: 290510107024016	66
------------------------	----

Block: 290510107024017	74
------------------------	----

Block: 290510107024018	68
------------------------	----

Block: 290510107024019	2
------------------------	---

Block: 290510107024020	0
------------------------	---

Block: 290510107024021	0
------------------------	---

Plan: House Apportionment Plan

Administrator:

Type: House

User:

POPULATION

District 060 (continued)

Cole MO County (continued)

Block: 290510204003000 7

Block: 290510204003042 33

VTD JC 4-4 Subtotal 1,700

VTD: JC 4-5

Block: 290510107011001 0

Block: 290510107011002 0

Block: 290510107011003 2

Block: 290510107011004 706

Block: 290510107011005 16

Block: 290510107011006 0

Block: 290510107011007 0

Block: 290510107011009 0

Block: 290510107011010 86

Block: 290510107011011 15

Block: 290510107011012 71

Block: 290510107011014 0

Block: 290510107011015 8

Block: 290510107011016 27

Block: 290510107011017 0

Block: 290510107011028 115

Block: 290510107011030 7

Block: 290510107011037 0

Block: 290510107011038 0

Block: 290510107011039 186

Block: 290510107011040 5

Block: 290510107011041 0

Block: 290510107011042 0

Block: 290510107011043 0

Block: 290510107011044 0

Block: 290510107011045 200

Block: 290510107011047 112

Block: 290510107011048 12

Block: 290510107011049 0

Block: 290510107011050 0

Block: 290510107011053 343

Block: 290510107011054 65

Block: 290510107011055 18

Block: 290510107011056 14

Block: 290510107011057 58

Block: 290510107011058 12

Block: 290510107011059 7

Block: 290510107011060 0

Block: 290510107011061 0

Block: 290510107011064 46

Block: 290510107011065 0

Block: 290510107012009 0

Block: 290510107012010 50

Block: 290510107012011 0

Block: 290510107012012 104

Plan: House Apportionment Plan

Administrator:

Type: House

User:

POPULATION

District 060 (continued)

Cole MO County (continued)

Block: 290510107012013	56
Block: 290510107012014	54
Block: 290510107012015	62
Block: 290510107012017	327
Block: 290510107012018	15
Block: 290510107012019	0
Block: 290510107012020	46
Block: 290510107012021	84
Block: 290510107012022	77
Block: 290510107012023	28
Block: 290510107012024	67
Block: 290510107012025	0
Block: 290510107012031	0
Block: 290510107012032	61
Block: 290510107012033	50
Block: 290510107012034	48
Block: 290510204001034	0
VTD JC 4-5 Subtotal	3,260
VTD: JC 5-1	2,194
VTD: JC 5-2	1,322
VTD: JC 5-3	1,363
VTD: JC 5-4	
Block: 290510104006000	247
Block: 290510104006001	120
Block: 290510104006002	4
Block: 290510104006003	43
Block: 290510104006004	32
Block: 290510104006005	296
Block: 290510104006006	48
Block: 290510104006007	36
Block: 290510104006008	41
Block: 290510104006009	4
Block: 290510104006019	107
Block: 290510104006020	27
VTD JC 5-4 Subtotal	1,005
VTD: JC 5-5	
Block: 290510104004000	276
Block: 290510104004001	0
Block: 290510104004002	0
Block: 290510104004008	99
Block: 290510104004009	154
Block: 290510104004010	0
VTD JC 5-5 Subtotal	529
VTD: JC Fair	
Block: 290510107012007	9
Block: 290510107012008	4
Block: 290510107012016	0
VTD JC Fair Subtotal	13
VTD: Scott Station	

Plan: House Apportionment Plan

Administrator:

Type: House

User:

POPULATION

District 060 (continued)

Cole MO County (continued)

Block: 290510108001005 9

Block: 290510108004008 29

Block: 290510108004011 3

VTD Scott Station Subtotal 41

Cole MO County Subtotal 36,900

District 060 Subtotal 36,900

District 061

Franklin MO County

VTD: BEAUFORT- LYON 1,621

VTD: BERGER OUT OF TOWN 776

VTD: BERGER WARD 1 86

VTD: BERGER WARD 2 138

VTD: CLOVER BOTTOM WEST

Block: 290718003001064 93

Block: 290718003001065 0

Block: 290718004023000 90

Block: 290718004023002 1

Block: 290718004023019 23

Block: 290718004023020 10

Block: 290718004023021 18

Block: 290718004023026 0

Block: 290718004023047 12

Block: 290718004024000 93

Block: 290718004024003 0

VTD CLOVER BOTTOM WEST Subtotal 340

Subtotal

VTD: DETMOLD 505

VTD: EXCELSIOR 660

VTD: GERALD OUT OF TOWN 999

VTD: GERALD WARD 1 705

VTD: GERALD WARD 2 631

VTD: JAEGER'S SHOP 668

VTD: LESLIE OUT OF TOWN 766

VTD: LESLIE VILLAGE 178

VTD: LYON 1,018

VTD: NEW HAVEN WARD 1 1,102

VTD: NEW HAVEN WARD 2 995

VTD: WASHINGTON WARD 2

Block: 290718002013014 275

Block: 290718002013015 0

Block: 290718002013016 6

Block: 290718002013017 0

Block: 290718002013019 0

Block: 290718002013021 40

Block: 290718002013022 0

Block: 290718002013026 4

Block: 290718002013027 26

Block: 290718002013028 0

Block: 290718002013029 127

Plan: House Apportionment Plan

Administrator:

Type: House

User:

POPULATION

District 061 (continued)

Franklin MO County (continued)

Block: 290718002013030	9
Block: 290718002013031	19
Block: 290718002013032	10
Block: 290718002013033	6
Block: 290718002013034	85
Block: 290718002013035	84
Block: 290718002013036	51
Block: 290718002013037	43
Block: 290718002013038	0
Block: 290718002013048	171
Block: 290718002013049	22
Block: 290718002013050	0
Block: 290718002013057	111
Block: 290718002014026	0
Block: 290718002014027	0
Block: 290718002014028	0
Block: 290718002014029	303
Block: 290718002014030	52
Block: 290718002014031	60
Block: 290718002014032	0
Block: 290718002014033	73
Block: 290718002014034	9
Block: 290718002014038	0
Block: 290718002014039	0
Block: 290718002014040	0
Block: 290718002014041	0
Block: 290718002014042	0
Block: 290718002022013	0
Block: 290718002022014	443
Block: 290718002022015	9
Block: 290718002022016	96
Block: 290718002022017	194
Block: 290718002022018	0
Block: 290718002022021	0
Block: 290718002022023	0
Block: 290718002022024	0
Block: 290718002022025	0
Block: 290718002022027	0
Block: 290718002022028	11
Block: 290718002022029	126
Block: 290718002022031	268
Block: 290718002022032	26
Block: 290718002022033	0
Block: 290718002022034	24
Block: 290718002022035	0
Block: 290718002022036	0
Block: 290718002022037	38
Block: 290718002022038	0
Block: 290718002022039	0

Plan: House Apportionment Plan

Administrator:

Type: House

User:

POPULATION

District 061 (continued)

Franklin MO County (continued)

Block: 290718002022040	0
Block: 290718002022041	0
Block: 290718002022042	0
Block: 290718002022043	0
Block: 290718002022048	0
Block: 290718002022050	235
Block: 290718002022051	6
Block: 290718002022052	34
Block: 290718002022053	45
Block: 290718002022054	0
Block: 290718002022055	0
Block: 290718002022056	0
Block: 290718002022057	134
Block: 290718002022058	0
Block: 290718002022059	238
Block: 290718002022060	17
Block: 290718002022062	79
Block: 290718002022063	80
Block: 290718002022064	5
Block: 290718002022066	0
Block: 290718002022071	2
Block: 290718002022072	10
Block: 290718002022073	0
Block: 290718002022074	36
Block: 290718002022075	4
Block: 290718002022076	64
Block: 290718002022077	51
Block: 290718002022113	2

VTD WASHINGTON WARD 2 Subtotal **3,863**

VTD: WASHINGTON WARD 3

Block: 290718002014020	446
Block: 290718002014021	0
Block: 290718002014035	0
Block: 290718002014036	0
Block: 290718002014037	0
Block: 290718002021000	0
Block: 290718002021001	0
Block: 290718002021002	99
Block: 290718002021003	46
Block: 290718002021004	0
Block: 290718002021005	0
Block: 290718002021006	0
Block: 290718002021007	0
Block: 290718002021008	0
Block: 290718002021009	134
Block: 290718002021010	133
Block: 290718002021011	58
Block: 290718002021012	233
Block: 290718002021013	36

Plan: House Apportionment Plan

Administrator:

Type: House

User:

POPULATION

District 061 (continued)

Franklin MO County (continued)

Block: 290718002021014	55
Block: 290718002021015	126
Block: 290718002021016	53
Block: 290718003001028	9
Block: 290718003001032	0
Block: 290718003001033	0
Block: 290718003001042	43
Block: 290718003001043	0
Block: 290718003001044	0
Block: 290718003001045	9
Block: 290718003001051	0
Block: 290718003001052	344
Block: 290718003001053	0
Block: 290718003001054	0
Block: 290718003001055	0
Block: 290718003001056	0
Block: 290718003001068	0
Block: 290718003001073	0
Block: 290718003002001	31
Block: 290718003002002	47
Block: 290718003002003	81
Block: 290718003002004	23
Block: 290718003002005	4
Block: 290718003002006	22
Block: 290718003002007	40
Block: 290718003002008	31
Block: 290718003002009	9
Block: 290718003002010	182
Block: 290718003002011	39
Block: 290718003002012	53
Block: 290718003002013	28
Block: 290718003002014	22
Block: 290718003002015	95
Block: 290718003002016	38
Block: 290718003002017	63
Block: 290718003002018	59
Block: 290718003002019	39
Block: 290718003002020	17
Block: 290718003002021	47
Block: 290718003002022	23
Block: 290718003002023	46
Block: 290718003002024	27
Block: 290718003002025	23
Block: 290718003002026	50
Block: 290718003002027	4
Block: 290718003002028	10
Block: 290718003002029	213
Block: 290718003002030	144
Block: 290718003002031	0

Plan: House Apportionment Plan

Administrator:

Type: House

User:

POPULATION

District 061 (continued)

Franklin MO County (continued)

Block: 290718003002032	0
Block: 290718003002033	0
Block: 290718003002034	8
Block: 290718003002035	0
Block: 290718003005005	94
Block: 290718003005006	66
Block: 290718003005007	26
Block: 290718003005008	33
Block: 290718003005009	91
Block: 290718003005010	0
Block: 290718003005011	27
Block: 290718003005012	56
Block: 290718003005013	0
Block: 290718003005014	85
Block: 290718003005015	19
Block: 290718003005016	0
VTD WASHINGTON WARD 3 Subtotal	3,839
VTD: WASHINGTON WARD 4	3,146
VTD: YEATES	578
VTD: ZIEGENMEYER	1,566
Franklin MO County Subtotal	24,180

Gasconade MO County

VTD: Boulware	642
VTD: Drake	477
VTD: Hermann Ward No. 1	1,071
VTD: Hermann Ward No. 2	1,331
VTD: Little Berger	1,372
VTD: Morrison Ward Nos. 1 & 2 & Rural	355
VTD: Stolpe/Gasconade	502
VTD: Swiss	610
Gasconade MO County Subtotal	6,360

Osage MO County

VTD: Bonnotts Mill	342
VTD: Chamois	818
VTD: Frankenstein	305
VTD: Freedom	
Block: 291514902001079	0
Block: 291514902001115	26
Block: 291514902001117	13
Block: 291514902001118	0
Block: 291514902001119	0
Block: 291514902001120	0
Block: 291514902001121	46
Block: 291514902001123	8
Block: 291514902001130	36
Block: 291514902001131	0
Block: 291514902001132	1
Block: 291514902001133	9

Plan: House Apportionment Plan

Administrator:

Type: House

User:

POPULATION

District 061 (continued)

Osage MO County (continued)

Block: 291514902001134	0
Block: 291514902001135	0
Block: 291514902001136	0
Block: 291514902001137	0
Block: 291514902001138	14
Block: 291514902001139	0
Block: 291514902001140	0
Block: 291514902001141	0
Block: 291514902001142	0
Block: 291514902001145	4
Block: 291514902001146	0
Block: 291514902001147	0
Block: 291514902001148	3
Block: 291514902001150	0
Block: 291514902001163	0
Block: 291514902001172	5
Block: 291514902001173	0

VTD Freedom Subtotal

165

VTD: Hope

126

VTD: Loose Creek

Block: 291514901001221	2
Block: 291514901001222	2
Block: 291514901001223	0
Block: 291514901003000	115
Block: 291514901003001	0
Block: 291514901003002	0
Block: 291514901003004	0
Block: 291514901003009	192
Block: 291514901003010	0
Block: 291514901003011	0
Block: 291514901003012	0
Block: 291514901003013	1
Block: 291514901003014	89
Block: 291514901003015	4
Block: 291514901003016	0
Block: 291514901003017	0
Block: 291514901003018	30
Block: 291514901003019	0
Block: 291514901003020	159
Block: 291514901003021	0
Block: 291514901003022	3
Block: 291514901003023	27
Block: 291514901003024	19
Block: 291514901003025	0
Block: 291514901003026	4
Block: 291514901003027	1
Block: 291514901003028	2
Block: 291514901003029	50
Block: 291514901003030	7

Plan: House Apportionment Plan

Administrator:

Type: House

User:

POPULATION

District 061 (continued)

Osage MO County (continued)

Block: 291514901003031	47
Block: 291514901003032	0
Block: 291514901003033	367
Block: 291514901003034	0
Block: 291514901003035	0
Block: 291514901003045	32
Block: 291514901003046	7
Block: 291514901003047	0
Block: 291514901003048	0
Block: 291514901003049	208
Block: 291514901003050	0
Block: 291514901003051	17
Block: 291514901003052	16
Block: 291514901003053	40
Block: 291514901003054	17
Block: 291514901003055	0
Block: 291514901003056	25
Block: 291514901003057	0
Block: 291514901003058	0
Block: 291514901003059	0
Block: 291514901003060	0
Block: 291514901003061	4
Block: 291514901003062	10
Block: 291514901003063	0
Block: 291514901003066	6
Block: 291514901003067	12
Block: 291514901003068	0
Block: 291514901003070	0
Block: 291514901003071	11
Block: 291514901003072	9
Block: 291514901003073	0
Block: 291514901003074	4
Block: 291514902001165	5
Block: 291514902001166	0
Block: 291514902001167	0
Block: 291514902001168	0
Block: 291514902001169	0
Block: 291514902001170	0
Block: 291514902001171	1
Block: 291514902001181	0
Block: 291514902003007	6
Block: 291514903001003	0
Block: 291514903003004	4
Block: 291514903003005	0
Block: 291514903003006	0
Block: 291514903003025	0
Block: 291514903003054	0

VTD Loose Creek Subtotal

1,555

VTD: Masonic Hall

Plan: House Apportionment Plan

Administrator:

Type: House

User:

POPULATION

District 061 (continued)

Osage MO County (continued)

Block: 291514901003064 3

Block: 291514902003006 4

VTD Masonic Hall Subtotal 7

VTD: Oak Ridge 199

VTD: Plattners 155

VTD: St. George

Block: 291514901001056 0

Block: 291514901001057 1

Block: 291514901001061 2

Block: 291514901001062 0

Block: 291514901001063 0

Block: 291514901001064 4

Block: 291514901001151 6

Block: 291514901001152 1

Block: 291514901001153 14

Block: 291514901001154 0

Block: 291514901001155 0

Block: 291514901001161 12

Block: 291514901001199 0

Block: 291514901001200 0

Block: 291514901001203 0

Block: 291514901001211 6

Block: 291514901001213 0

Block: 291514901001214 10

Block: 291514901001215 0

Block: 291514901003065 3

Block: 291514902001018 0

Block: 291514902001019 0

Block: 291514902001020 0

Block: 291514902001021 0

Block: 291514902001022 0

Block: 291514902001023 0

Block: 291514902001024 3

Block: 291514902001025 5

Block: 291514902001026 3

Block: 291514902001027 25

Block: 291514902001028 0

Block: 291514902001029 0

Block: 291514902001030 2

Block: 291514902001036 0

Block: 291514902001037 11

Block: 291514902001038 18

Block: 291514902001040 21

Block: 291514902001041 0

Block: 291514902001042 0

Block: 291514902001043 4

Block: 291514902001044 19

Block: 291514902001045 0

Block: 291514902001046 0

POPULATION**District 061** (continued)

Osage MO County (continued)

Block: 291514902001047	178
Block: 291514902001049	0
Block: 291514902001050	17
Block: 291514902001053	6
Block: 291514902001054	19
Block: 291514902001055	2
Block: 291514902001056	4
Block: 291514902001057	14
Block: 291514902001058	0
Block: 291514902001059	0
Block: 291514902001060	12
Block: 291514902001061	0
Block: 291514902001062	128
Block: 291514902001063	0
Block: 291514902001064	0
Block: 291514902001065	15
Block: 291514902001066	21
Block: 291514902001067	51
Block: 291514902001068	4
Block: 291514902001069	20
Block: 291514902001070	2
Block: 291514902001071	0
Block: 291514902001089	36
Block: 291514902001090	0
Block: 291514902001091	22
Block: 291514902001092	12
Block: 291514902001093	17
Block: 291514902001094	87
Block: 291514902001095	2
Block: 291514902001096	57
Block: 291514902001097	2
Block: 291514902001098	0
Block: 291514902001099	212
Block: 291514902001100	0
Block: 291514902001101	0
Block: 291514902001102	0
Block: 291514902001103	0
Block: 291514902001104	0
Block: 291514902001105	0
Block: 291514902001106	3
Block: 291514902001109	57
Block: 291514902001110	26
Block: 291514902001111	0
Block: 291514902001112	0
Block: 291514902001113	9
Block: 291514902001114	0
Block: 291514902001116	0
Block: 291514902001122	0
Block: 291514902001124	7

POPULATION**District 061** (continued)

Osage MO County (continued)

Block: 291514902001125	0
Block: 291514902001126	58
Block: 291514902001127	0
Block: 291514902001128	0
Block: 291514902001129	0
Block: 291514902001161	0
Block: 291514902001162	5
Block: 291514902001164	2
Block: 291514902001177	0
Block: 291514902001182	0
Block: 291514902003001	0
Block: 291514902003002	0
Block: 291514902003003	0

VTD St. George Subtotal**1,277**

VTD: Westphalia

Block: 291514903001000	8
Block: 291514903001001	1
Block: 291514903001002	0
Block: 291514903001004	0
Block: 291514903001005	4
Block: 291514903001006	0
Block: 291514903001007	163
Block: 291514903001008	0
Block: 291514903001009	0
Block: 291514903001010	0
Block: 291514903001011	0
Block: 291514903001013	0
Block: 291514903001014	0
Block: 291514903001015	0
Block: 291514903001016	0
Block: 291514903001017	52
Block: 291514903001018	0
Block: 291514903001020	0
Block: 291514903001161	0
Block: 291514903001162	0

VTD Westphalia Subtotal**228****Osage MO County Subtotal****5,177****District 061 Subtotal****35,717****District 062**

Cole MO County

VTD: Brazito

Block: 290510202002018	0
Block: 290510202002019	54
Block: 290510202002054	7
Block: 290510203003007	71

VTD Brazito Subtotal**132**

VTD: Eugene

Block: 290510202002024	20
------------------------	----

POPULATION**District 062 (continued)**

Cole MO County (continued)

Block: 290510202002025	0
Block: 290510202002026	0
Block: 290510203003008	39
Block: 290510203003009	32
Block: 290510203003016	2
Block: 290510203003017	19
Block: 290510203003018	73
Block: 290510203003019	0
Block: 290510203003020	15
Block: 290510203003021	6
Block: 290510203003026	3
Block: 290510203003044	77
Block: 290510203003045	0
Block: 290510203003046	0
Block: 290510203003047	24
Block: 290510203003048	0
Block: 290510203003083	0
Block: 290510203003084	40
Block: 290510203003085	9
Block: 290510203003087	0
Block: 290510203003088	27
Block: 290510203003089	21
Block: 290510203003090	1
Block: 290510203003091	1
Block: 290510203003092	0
Block: 290510203003093	0
Block: 290510203003094	0
Block: 290510203003097	0
Block: 290510203003098	0
Block: 290510203003099	0
Block: 290510203003100	5

VTD Eugene Subtotal **414**

VTD: St. Thomas 675

VTD: St. Thomas 1 262

VTD: Wardsville

Block: 290510202001047	0
Block: 290510202001060	9
Block: 290510202001068	73
Block: 290510202001069	167
Block: 290510202001070	22
Block: 290510202001071	0
Block: 290510202001072	36
Block: 290510202001073	0
Block: 290510202001074	0
Block: 290510202001087	0
Block: 290510202002005	124
Block: 290510202002007	0
Block: 290510202002009	0
Block: 290510202002017	22

Plan: House Apportionment Plan

Administrator:

Type: House

User:

POPULATION

District 062 (continued)

Cole MO County (continued)

Block: 290510202002023	3
Block: 290510202002052	3
Block: 290510202002053	4
Block: 290510203003010	0

VTD Wardsville Subtotal **463**

Cole MO County Subtotal **1,946**

Crawford MO County

VTD: Delhi

Block: 290554501011006	3
Block: 290554501011007	51
Block: 290554501011008	0
Block: 290554501011009	2
Block: 290554501011010	1
Block: 290554501011011	4

VTD Delhi Subtotal **61**

VTD: Taylor

Block: 290554501011012	4
Block: 290554501011013	0
Block: 290554501011014	0
Block: 290554501011015	6
Block: 290554501011016	12
Block: 290554501011017	3
Block: 290554501011018	10
Block: 290554501011019	12
Block: 290554501011020	0
Block: 290554501011021	21
Block: 290554501011022	0
Block: 290554501011023	35
Block: 290554501011024	0
Block: 290554501011025	0
Block: 290554501011026	0
Block: 290554501011027	9
Block: 290554501011028	10
Block: 290554501011029	6
Block: 290554501011030	3
Block: 290554501011031	4
Block: 290554501011032	7
Block: 290554501011033	0
Block: 290554501011034	0
Block: 290554501011035	0
Block: 290554501011036	2
Block: 290554501011037	2
Block: 290554501011038	31
Block: 290554501011039	12
Block: 290554501011040	5
Block: 290554501011041	26
Block: 290554501011042	0
Block: 290554501011043	2

Plan: House Apportionment Plan

Administrator:

Type: House

User:

POPULATION

District 062 (continued)

Crawford MO County (continued)

Block: 290554501011044	0
Block: 290554501011045	0
Block: 290554501011046	0
Block: 290554501011047	6
Block: 290554501011048	0
Block: 290554501011049	14
Block: 290554501011050	5
Block: 290554501011051	0
Block: 290554501011052	25
Block: 290554501011053	0
Block: 290554501011054	20
Block: 290554501011055	0
Block: 290554501011056	19
Block: 290554501011057	16
Block: 290554501011058	5
Block: 290554501011059	27
Block: 290554501011060	0
Block: 290554501011061	2
Block: 290554501011065	47
Block: 290554501011066	0
Block: 290554501011067	5
Block: 290554501011068	31
Block: 290554501011079	14
Block: 290554501011081	2
Block: 290554501011082	0
Block: 290554501011083	0
Block: 290554501011084	0
Block: 290554501011089	1
Block: 290554501011090	2
Block: 290554501011091	0
Block: 290554501011097	10
Block: 290554501011112	33
Block: 290554501011113	32
Block: 290554501011114	0
Block: 290554501011115	8
Block: 290554501011116	4
Block: 290554501011117	12
Block: 290554501011125	0
Block: 290554501011126	0
Block: 290554501011127	6
Block: 290554501011128	0
Block: 290554501011132	0
Block: 290554501011133	0

VTD Taylor Subtotal **568**

Crawford MO County Subtotal **629**

Gasconade MO County

VTD: Canaan/Bland Ward Nos. 1 & 2 1,549

VTD: Owensville Ward No. 1 1,238

VTD: Owensville Ward No. 2 1,201

Plan: House Apportionment Plan

Administrator:

Type: House

User:

POPULATION

District 062 (continued)

Gasconade MO County (continued)

VTD: Redbird	526
VTD: Rosebud Ward Nos. 1 & 2	352
VTD: Rural Canaan	2,553
VTD: Tayloe	777
VTD: Third Creek	666

Gasconade MO County Subtotal **8,862**

Maries MO County 9,176

Miller MO County

VTD: Marys Home	774
VTD: St. Elizabeth	964

Miller MO County Subtotal **1,738**

Osage MO County

VTD: Argyle	294
VTD: Belle	1,061
VTD: Cooper Hill	188
VTD: Folk	425
VTD: Freeburg	795
VTD: Freedom	
Block: 291514902001149	42
Block: 291514902001151	0
Block: 291514902001152	0
Block: 291514902001153	2
Block: 291514902001154	37
Block: 291514902001155	0
Block: 291514902001156	0
Block: 291514902001158	0
Block: 291514902001159	0
Block: 291514902001174	6
Block: 291514902001175	1

VTD Freedom Subtotal **88**

VTD: Koeltztown 375

VTD: Loose Creek

Block: 291514903003031	0
------------------------	---

VTD Loose Creek Subtotal **0**

VTD: Masonic Hall

Block: 291514901003069	5
Block: 291514902001176	0
Block: 291514902001180	0
Block: 291514902002000	88
Block: 291514902002001	59
Block: 291514902002002	4
Block: 291514902002003	0
Block: 291514902002004	133
Block: 291514902002005	253
Block: 291514902002006	0
Block: 291514902002007	9
Block: 291514902002008	109
Block: 291514902002009	2

POPULATION**District 062 (continued)**

Osage MO County (continued)

Block: 291514902002010	0
Block: 291514902002011	0
Block: 291514902002012	0
Block: 291514902002013	22
Block: 291514902002014	10
Block: 291514902002015	4
Block: 291514902002016	7
Block: 291514902002017	31
Block: 291514902002018	0
Block: 291514902002019	0
Block: 291514902002020	0
Block: 291514902002021	4
Block: 291514902002022	0
Block: 291514902002024	58
Block: 291514902002025	0
Block: 291514902002026	0
Block: 291514902002027	64
Block: 291514902002028	2
Block: 291514902002029	2
Block: 291514902002030	0
Block: 291514902002031	4
Block: 291514902002032	0
Block: 291514902002038	6
Block: 291514902002039	4
Block: 291514902002040	0
Block: 291514902002041	0
Block: 291514902002042	2
Block: 291514902002043	0
Block: 291514902002044	0
Block: 291514902002045	0
Block: 291514902002046	29
Block: 291514902002047	0
Block: 291514902002048	0
Block: 291514902002049	0
Block: 291514902002050	0
Block: 291514902002051	0
Block: 291514902002052	5
Block: 291514902002053	0
Block: 291514902002058	0
Block: 291514902002059	0
Block: 291514902002060	0
Block: 291514902002061	0
Block: 291514902002062	9
Block: 291514902002063	10
Block: 291514902002064	0
Block: 291514902002065	26
Block: 291514902002066	0
Block: 291514902002067	5
Block: 291514902002068	11

POPULATION**District 062 (continued)**

Osage MO County (continued)

Block: 291514902002069	28
Block: 291514902002070	0
Block: 291514902002071	3
Block: 291514902002072	0
Block: 291514902003004	21
Block: 291514902003005	0
Block: 291514902003008	76
Block: 291514902003009	31
Block: 291514902003014	1
Block: 291514902003019	1
Block: 291514902003020	0
Block: 291514902003021	0
Block: 291514902003022	5
Block: 291514902003023	3
Block: 291514902003028	0
Block: 291514902003029	3
Block: 291514902003030	115
Block: 291514902003031	0
Block: 291514902003032	0
Block: 291514902003033	1
Block: 291514902003034	1
Block: 291514902003035	145
Block: 291514902003036	34
Block: 291514902003037	12
Block: 291514902003038	0
Block: 291514902003039	32
Block: 291514902003040	11
Block: 291514902003041	35
Block: 291514902003042	199
Block: 291514902003043	24
Block: 291514902003044	0
Block: 291514902003045	17
Block: 291514902003046	26
Block: 291514902003047	11
Block: 291514902003068	21
Block: 291514902003069	5
Block: 291514902003070	20
Block: 291514902003072	19
Block: 291514902003074	0
Block: 291514902003075	33
Block: 291514902003076	5
Block: 291514902003086	25
Block: 291514903003000	0
Block: 291514903003001	0
Block: 291514903003002	0
Block: 291514903003003	87
Block: 291514903003014	6
Block: 291514904002000	0
Block: 291514904002001	0

Plan: House Apportionment Plan

Administrator:

Type: House

User:

POPULATION

District 062 (continued)

Osage MO County (continued)

Block: 291514904002002	0
Block: 291514904002167	0
Block: 291514904002168	0
Block: 291514904002169	0
Block: 291514904002170	0

VTD Masonic Hall Subtotal **2,033**

VTD: Meta 576

VTD: Rich Fountain 859

VTD: St. George

Block: 291514902001048	0
Block: 291514902001051	0
Block: 291514902001052	0
Block: 291514902001107	33
Block: 291514902001108	32
Block: 291514902003000	0
Block: 291514902003010	42
Block: 291514902003011	5
Block: 291514902003012	7
Block: 291514902003013	6
Block: 291514902003015	0
Block: 291514902003016	0
Block: 291514902003017	5
Block: 291514902003018	15
Block: 291514902003024	10
Block: 291514902003025	5
Block: 291514902003026	11
Block: 291514902003027	2
Block: 291514902003048	1
Block: 291514902003049	31
Block: 291514902003050	69
Block: 291514902003051	29
Block: 291514902003052	13
Block: 291514902003053	13
Block: 291514902003054	5
Block: 291514902003055	14
Block: 291514902003056	16
Block: 291514902003057	16
Block: 291514902003058	0
Block: 291514902003059	0
Block: 291514902003060	9
Block: 291514902003061	28
Block: 291514902003062	0
Block: 291514902003063	59
Block: 291514902003064	0
Block: 291514902003065	40
Block: 291514902003066	6
Block: 291514902003067	0
Block: 291514902003071	0
Block: 291514902003073	0

Plan: House Apportionment Plan

Administrator:

Type: House

User:

POPULATION

District 062 (continued)

Osage MO County (continued)

Block: 291514902003081	178
Block: 291514902003082	22
Block: 291514902003083	11
Block: 291514902003084	0
Block: 291514902003085	16

VTD St. George Subtotal **749**

VTD: Westphalia

Block: 291514903001012	0
Block: 291514903001019	0
Block: 291514903001021	0
Block: 291514903001022	51
Block: 291514903001023	0
Block: 291514903001024	13
Block: 291514903001025	1
Block: 291514903001040	6
Block: 291514903001041	45
Block: 291514903001042	114
Block: 291514903001043	0
Block: 291514903001044	55
Block: 291514903001045	5
Block: 291514903001046	30
Block: 291514903001047	0
Block: 291514903001048	6
Block: 291514903001049	37
Block: 291514903001050	21
Block: 291514903001051	0
Block: 291514903001052	6
Block: 291514903001053	56
Block: 291514903001054	15
Block: 291514903001055	0
Block: 291514903001056	9
Block: 291514903001057	0
Block: 291514903001058	8
Block: 291514903001059	0
Block: 291514903001060	5
Block: 291514903001061	19
Block: 291514903001062	3
Block: 291514903001063	26
Block: 291514903001064	0
Block: 291514903001065	0
Block: 291514903001066	0
Block: 291514903001067	28
Block: 291514903001068	0
Block: 291514903001069	0
Block: 291514903001070	0
Block: 291514903001071	1
Block: 291514903001072	0
Block: 291514903001073	0
Block: 291514903001074	26

Plan: House Apportionment Plan

Administrator:

Type: House

User:

POPULATION

District 062 (continued)

Osage MO County (continued)

Block: 291514903001075	21
Block: 291514903001076	0
Block: 291514903001077	7
Block: 291514903001078	0
Block: 291514903001079	2
Block: 291514903001080	0
Block: 291514903001081	0
Block: 291514903001082	78
Block: 291514903001083	0
Block: 291514903001084	19
Block: 291514903001085	0
Block: 291514903001086	0
Block: 291514903001087	7
Block: 291514903001088	0
Block: 291514903001092	18
Block: 291514903001093	63
Block: 291514903001094	0
Block: 291514903001114	0
Block: 291514903001115	0
Block: 291514903001148	0
Block: 291514903001154	4
Block: 291514903001163	0
Block: 291514903001164	4
Block: 291514903001165	0
Block: 291514903003032	4
Block: 291514903003033	9
Block: 291514903003034	0
Block: 291514903003035	5
Block: 291514903003036	0
Block: 291514903003037	0
Block: 291514903003041	11
Block: 291514903003042	31
Block: 291514903003043	0
Block: 291514903003044	183
Block: 291514903003045	0
Block: 291514903003046	0
Block: 291514904002020	32
Block: 291514904002021	0
Block: 291514904002022	0
Block: 291514904002023	0
Block: 291514904002024	5
Block: 291514904002025	0
Block: 291514904002026	0
Block: 291514904002027	63
Block: 291514904002028	0
Block: 291514904002029	5
Block: 291514904002031	45
Block: 291514904002032	0
Block: 291514904002033	30

Plan: House Apportionment Plan

Administrator:

Type: House

User:

POPULATION

District 062 (continued)

Osage MO County (continued)

Block: 291514904002045 3

Block: 291514904002046 0

Block: 291514904002047 23

VTD Westphalia Subtotal 1,258

Osage MO County Subtotal 8,701

Phelps MO County

VTD: Dillon North

Block: 291618901001000 13

Block: 291618901001001 0

Block: 291618901001002 3

Block: 291618901001003 19

Block: 291618901001004 23

Block: 291618901001005 118

Block: 291618901001006 5

Block: 291618901001007 0

Block: 291618901001008 0

Block: 291618901001009 0

Block: 291618901001010 0

Block: 291618901001011 15

Block: 291618901001012 20

Block: 291618901001013 0

Block: 291618901001014 6

Block: 291618901001015 137

Block: 291618901001016 0

Block: 291618901001017 0

Block: 291618901001018 40

Block: 291618901001019 19

Block: 291618901001020 0

Block: 291618901001021 31

Block: 291618901001022 0

Block: 291618901001023 5

Block: 291618901001024 8

Block: 291618901001025 0

Block: 291618901001026 30

Block: 291618901001027 0

Block: 291618901001028 0

Block: 291618901001029 2

Block: 291618901001030 0

Block: 291618901001031 0

Block: 291618901001032 0

Block: 291618901001033 0

Block: 291618901001034 0

Block: 291618901001035 5

Block: 291618901001036 96

Block: 291618901001037 41

Block: 291618901001038 83

Block: 291618901001039 0

Block: 291618901001040 124

Block: 291618901001041 0

Plan: House Apportionment Plan

Administrator:

Type: House

User:

POPULATION

District 062 (continued)

Phelps MO County (continued)

Block: 291618901001042	0
Block: 291618901001043	74
Block: 291618901001044	2
Block: 291618901001045	0
Block: 291618901001046	0
Block: 291618901001047	58
Block: 291618901001048	11
Block: 291618901001049	0
Block: 291618901001050	7
Block: 291618901001053	39
Block: 291618901001055	0
Block: 291618901001057	0
Block: 291618901001059	0
Block: 291618901001060	15
Block: 291618901001061	0
Block: 291618901001062	2
Block: 291618901001063	2
Block: 291618901001064	0
Block: 291618901001079	35
Block: 291618901001080	3
Block: 291618901001081	0
Block: 291618901001083	0
Block: 291618901001084	0
Block: 291618901001086	0
Block: 291618901001087	0
Block: 291618901001088	0
Block: 291618901001089	205
Block: 291618901001090	0
Block: 291618901001094	0
Block: 291618901001095	0
Block: 291618901001096	0
Block: 291618901001097	6
Block: 291618901001098	0
Block: 291618901001099	2
Block: 291618901001100	0
Block: 291618901001101	0
Block: 291618901001110	0
Block: 291618901001111	0
Block: 291618901001112	0
Block: 291618901001113	11
Block: 291618901003000	73
Block: 291618901003001	0
Block: 291618901003002	0
Block: 291618901003003	0
Block: 291618901003004	33
Block: 291618901003005	2
Block: 291618901003006	2
Block: 291618901003007	1
Block: 291618901003008	63

Plan: House Apportionment Plan

Administrator:

Type: House

User:

POPULATION

District 062 (continued)

Phelps MO County (continued)

Block: 291618901003009	2
Block: 291618901003010	4
Block: 291618901003011	0
Block: 291618901003012	5
Block: 291618901003013	1
Block: 291618901003014	8
Block: 291618901003015	0
Block: 291618901003016	0
Block: 291618901003017	0
Block: 291618901003018	0
Block: 291618901003019	0
Block: 291618901003020	0
Block: 291618901003021	0
Block: 291618901003022	6
Block: 291618901003023	0
Block: 291618901003024	6
Block: 291618901003025	4
Block: 291618901003026	2
Block: 291618901003028	0
Block: 291618901003029	0
Block: 291618901003031	0
Block: 291618901003032	0
Block: 291618901003034	0
Block: 291618901003035	0
Block: 291618901003036	0
Block: 291618901003037	0
Block: 291618901003120	0
Block: 291618901004086	42
Block: 291618901004087	0
Block: 291618901004088	2
Block: 291618901004089	0
Block: 291618901004090	0
Block: 291618901004091	5
Block: 291618901004092	0
Block: 291618901004093	4
Block: 291618901004094	84
Block: 291618901004095	0
Block: 291618901004096	0
Block: 291618901004097	0
Block: 291618901004098	0
Block: 291618901004099	2
Block: 291618901004100	0
Block: 291618901004101	0
Block: 291618901004102	0
Block: 291618901004103	54
Block: 291618901004104	0
Block: 291618901004105	7
Block: 291618901004106	0
Block: 291618901004107	0

Plan: House Apportionment Plan

Administrator:

Type: House

User:

POPULATION

District 062 (continued)

Phelps MO County (continued)

Block: 291618901004110	4
Block: 291618902005019	6
Block: 291618902005020	31
Block: 291618902005021	73
Block: 291618902005023	4
Block: 291618902005024	7
Block: 291618902005025	2
Block: 291618902005052	0
Block: 291618902005054	0
Block: 291618902005055	0
Block: 291618902005056	0
Block: 291618902005057	0
Block: 291618902005058	25
Block: 291618904001002	0
Block: 291618905001001	1
Block: 291618905001008	0
Block: 291618905001118	0
Block: 291618905001119	0
Block: 291618905001120	6
Block: 291618905001133	0
Block: 291618905001134	0

VTD Dillon North Subtotal **1,886**

VTD: Miller East 1,603

VTD: Miller West 1,263

Phelps MO County Subtotal **4,752**

District 062 Subtotal **35,804**

District 063

St. Charles MO County

VTD: 181-Community

Block: 291833120971099	0
Block: 291833120971102	0
Block: 291833120971108	29
Block: 291833120971162	5
Block: 291833120971163	0
Block: 291833120971164	0
Block: 291833120971165	0
Block: 291833120971168	0
Block: 291833120971180	0
Block: 291833120971181	0
Block: 291833120971182	0
Block: 291833120971183	0
Block: 291833120971184	2
Block: 291833120971185	0
Block: 291833120971186	2
Block: 291833120971187	0
Block: 291833120971188	40
Block: 291833120971189	4
Block: 291833120971190	0
Block: 291833120971191	2

Plan: House Apportionment Plan

Administrator:

Type: House

User:

POPULATION

District 063 (continued)

St. Charles MO County (continued)

Block: 291833120971192	0
Block: 291833120971193	799
Block: 291833120971194	71
Block: 291833120971195	3
Block: 291833120971196	0
Block: 291833120971197	26
Block: 291833120971198	11
Block: 291833120971199	93
Block: 291833120971200	9
Block: 291833120971201	2
Block: 291833120971202	41
Block: 291833120971203	65
Block: 291833120971204	77
Block: 291833120971205	25
Block: 291833120971206	30
Block: 291833120971207	19
Block: 291833120971208	0
Block: 291833120971228	0
Block: 291833120971229	0
Block: 291833120971234	0
Block: 291833120971235	0
Block: 291833120971237	0
Block: 291833120971238	0
Block: 291833120971239	4
Block: 291833120971240	1
Block: 291833120971241	0
Block: 291833120971246	12
Block: 291833120971247	4
Block: 291833120971287	0
Block: 291833120971291	0
Block: 291833121921000	0
Block: 291833121921001	0
Block: 291833121921002	34
Block: 291833121921003	6
Block: 291833121921004	0
Block: 291833121921005	0
Block: 291833121921006	0
Block: 291833121921007	0
Block: 291833121921008	0
Block: 291833121921009	0
Block: 291833121921010	0
Block: 291833121921011	0
Block: 291833121921012	0
Block: 291833121921013	0
Block: 291833121921014	0
Block: 291833121921015	0
Block: 291833121921016	0
Block: 291833121921017	5
Block: 291833121921018	0

Plan: House Apportionment Plan

Administrator:

Type: House

User:

POPULATION

District 063 (continued)

St. Charles MO County (continued)

Block: 291833121921019	6
Block: 291833121921020	28
Block: 291833121921021	2
Block: 291833121921022	0
Block: 291833121921023	10
Block: 291833121921024	46
Block: 291833121921025	0
Block: 291833121921027	33
Block: 291833121921028	23
Block: 291833121921029	0
Block: 291833121921030	0
Block: 291833121921031	5
Block: 291833121921032	2
Block: 291833121921033	0
Block: 291833121921034	0
Block: 291833121921035	0
Block: 291833121921036	5
Block: 291833121921037	11
Block: 291833121921038	29
Block: 291833121921039	4
Block: 291833121921040	4
Block: 291833121921041	0
Block: 291833121921042	0
Block: 291833121921043	25
Block: 291833121921044	3
Block: 291833121921054	21
Block: 291833121921055	13
Block: 291833121921056	0
Block: 291833121921057	2
Block: 291833121921058	0
Block: 291833121921069	290
Block: 291833121921070	0
Block: 291833121921071	50
Block: 291833121921072	21
Block: 291833121921073	0
Block: 291833121921074	43
Block: 291833121921075	0
Block: 291833121921076	71
Block: 291833121921077	2
Block: 291833121921078	7
Block: 291833121921079	0
Block: 291833121921080	0
Block: 291833121921081	31
Block: 291833121921082	0
Block: 291833121921083	0
Block: 291833121921084	25
Block: 291833121921085	0
Block: 291833121921086	2
Block: 291833121921105	5

POPULATION**District 063 (continued)**

St. Charles MO County (continued)

Block: 291833121921106	0
Block: 291833121921107	119
Block: 291833121921109	0
Block: 291833121921111	2
Block: 291833121921112	41
Block: 291833121921116	20
Block: 291833121921117	152
Block: 291833121921118	18
Block: 291833121921119	42
Block: 291833121921120	62
Block: 291833121921121	11
Block: 291833121921123	0
Block: 291833121921124	57
Block: 291833121921125	3
Block: 291833121921126	19
Block: 291833121921127	0
Block: 291833121921130	3
Block: 291833121921131	37
Block: 291833121931000	0
Block: 291833121931001	0
Block: 291833121931002	7
Block: 291833121931003	0
Block: 291833121931004	0
Block: 291833121931005	0
Block: 291833121931006	0
Block: 291833121931007	0
Block: 291833121931008	0
Block: 291833121931009	0
Block: 291833121931012	0
Block: 291833121931013	2
Block: 291833121931014	0
Block: 291833121931015	140
Block: 291833121931016	28
Block: 291833121931017	45
Block: 291833121931018	0
Block: 291833121931019	31
Block: 291833121931020	0
Block: 291833121931021	0
Block: 291833121931022	9
Block: 291833121931023	39
Block: 291833121931024	0
Block: 291833121931025	38
Block: 291833121931026	0
Block: 291833121931027	0
Block: 291833121931028	42
Block: 291833121931029	5
Block: 291833121931030	0
Block: 291833121931031	61
Block: 291833121931032	0

Plan: House Apportionment Plan

Administrator:

Type: House

User:

POPULATION

District 063 (continued)

St. Charles MO County (continued)

Block: 291833121931033	0
Block: 291833121931041	28
Block: 291833121931042	0
Block: 291833121931043	22
Block: 291833121931044	0
Block: 291833121931045	17
Block: 291833121931046	0
Block: 291833121931047	0
Block: 291833121931048	0
Block: 291833121931120	0
Block: 291833121931123	0
Block: 291833121931124	40
Block: 291833121941024	1
Block: 291833121941025	8
Block: 291833121941026	0
Block: 291833121941027	0
Block: 291833121941028	0
Block: 291833121941029	0
Block: 291833121941030	0
Block: 291833121941031	0
Block: 291833121941032	0
Block: 291833121941034	5
Block: 291833121941035	28
Block: 291833121941036	0
Block: 291833121941038	11
Block: 291833121941039	20
Block: 291833121941040	6
Block: 291833121941041	7
Block: 291833121941042	4
Block: 291833121941043	78
Block: 291833121941044	4
Block: 291833121941045	0
Block: 291833121941046	0
Block: 291833121941047	35
Block: 291833121941048	20
Block: 291833121941049	309
Block: 291833121941050	0
Block: 291833121941051	11
Block: 291833121941052	66
Block: 291833121941053	1
Block: 291833121941054	37
Block: 291833121941055	165
Block: 291833121941056	9
Block: 291833121941057	64
Block: 291833121941058	0
Block: 291833121941059	2
Block: 291833121941060	16
Block: 291833121941061	1
Block: 291833121941062	0

Plan: House Apportionment Plan

Administrator:

Type: House

User:

POPULATION

District 063 (continued)

St. Charles MO County (continued)

Block: 291833121941063	3
Block: 291833121941064	0
Block: 291833121941065	0
Block: 291833121941066	0
Block: 291833121941067	0
Block: 291833121941068	0
Block: 291833121941069	0
Block: 291833121941070	0
Block: 291833121941071	0
Block: 291833121941072	0
Block: 291833121941073	0
Block: 291833121941074	0
Block: 291833121941076	0
Block: 291833121941077	0
Block: 291833121941078	1
Block: 291833121951011	0
Block: 291833121951012	67
Block: 291833121951013	129
Block: 291833121951014	0
Block: 291833121951015	0
Block: 291833121951016	0
Block: 291833121951017	0
Block: 291833121951018	0
Block: 291833121951019	0
Block: 291833121951020	0
Block: 291833121951021	0
Block: 291833121951022	0
Block: 291833121951023	37
Block: 291833121951024	47
Block: 291833121951025	67
Block: 291833121951026	92
Block: 291833121951027	71
Block: 291833121951028	393
Block: 291833121951029	0
Block: 291833121951030	0
Block: 291833121951031	0
Block: 291833121951032	0
Block: 291833121951033	0
Block: 291833121951034	0
Block: 291833121951035	91
Block: 291833121951036	89
Block: 291833121951037	0
Block: 291833121951038	0
Block: 291833121951039	0
Block: 291833121951040	0
Block: 291833121951041	0
Block: 291833121951042	0
Block: 291833121951043	0
Block: 291833121951044	0

Plan: House Apportionment Plan

Administrator:

Type: House

User:

POPULATION

District 063 (continued)

St. Charles MO County (continued)

Block: 291833121951045	0
Block: 291833121951046	0
Block: 291833121951047	16
Block: 291833121951048	0
Block: 291833121951049	0
Block: 291833121951050	0
Block: 291833121951051	0
Block: 291833121951052	1
Block: 291833121951053	0
Block: 291833121951054	9
Block: 291833121951055	0
Block: 291833121951056	0
Block: 291833121951057	0
Block: 291833121951058	0
Block: 291833121951059	10
Block: 291833121951060	3
Block: 291833121951061	2
Block: 291833121951062	12
Block: 291833121951063	6
Block: 291833121951064	33
Block: 291833121951065	97
Block: 291833121951066	8
Block: 291833121951067	10
Block: 291833121951068	8
Block: 291833121951069	29
Block: 291833121951070	5
Block: 291833121951071	19
Block: 291833121951072	6
Block: 291833121951073	0
Block: 291833121951074	0
Block: 291833121951075	6
Block: 291833121951076	10
Block: 291833121951077	12
Block: 291833121951078	0
Block: 291833121951079	0
Block: 291833121951080	0
Block: 291833121951081	0
Block: 291833121951082	0
Block: 291833121951083	0
Block: 291833121951084	0
Block: 291833121951085	4
Block: 291833121951086	7
Block: 291833121951087	16
Block: 291833121951088	9
Block: 291833121951089	0
Block: 291833121951090	193
Block: 291833121951091	30
Block: 291833121951092	9
Block: 291833121951093	0

Plan: House Apportionment Plan

Administrator:

Type: House

User:

POPULATION

District 063 (continued)

St. Charles MO County (continued)

Block: 291833121951094	13
Block: 291833121951095	3
Block: 291833121951096	5
Block: 291833121951097	0
Block: 291833121951098	3
Block: 291833121951099	0
Block: 291833121951100	3
Block: 291833121951101	3
Block: 291833121951102	1
Block: 291833121951103	9
Block: 291833121951104	0
Block: 291833121951105	5
Block: 291833121951106	0
Block: 291833121951107	5
Block: 291833121951108	0
Block: 291833121952000	0
Block: 291833121952001	0
Block: 291833121952002	14
Block: 291833121952003	0
Block: 291833121952004	0
Block: 291833121952005	132
Block: 291833121952006	0
Block: 291833121952007	0
Block: 291833121952008	0
Block: 291833121952009	14
Block: 291833121952011	6
Block: 291833121952012	9
Block: 291833121952013	0
Block: 291833121952014	0
Block: 291833121952015	0
Block: 291833121952017	5
Block: 291833121952018	0
Block: 291833121952019	0
Block: 291833121952020	2
Block: 291833121952021	3
Block: 291833121952022	2
Block: 291833121952023	0
Block: 291833121952024	98
Block: 291833121952025	21
Block: 291833121952026	89
Block: 291833121952029	108
Block: 291833121952030	73
Block: 291833121952031	2
Block: 291833121952032	0
Block: 291833121952033	5
Block: 291833121952034	2
Block: 291833121952035	6
Block: 291833121952036	14
Block: 291833121952037	3

Plan: House Apportionment Plan

Administrator:

Type: House

User:

POPULATION

District 063 (continued)

St. Charles MO County (continued)

Block: 291833121952038	6
Block: 291833121952039	23
Block: 291833121952040	5
Block: 291833121952041	4
Block: 291833121952042	6
Block: 291833121952043	14
Block: 291833121952044	9
Block: 291833121952045	0
Block: 291833121952046	144
Block: 291833121952047	0
Block: 291833121952048	1
Block: 291833121952049	0
Block: 291833121952050	77
Block: 291833121952051	1
Block: 291833121952052	0
Block: 291833121952053	1
Block: 291833121952054	0
Block: 291833121952055	0
Block: 291833121952056	3
Block: 291833121952057	94
Block: 291833121952058	3
Block: 291833121952059	0
Block: 291833121952060	2
Block: 291833121952061	0
Block: 291833121952062	0
Block: 291833121952063	0
Block: 291833121952064	2
Block: 291833121952065	2
Block: 291833121952066	2
Block: 291833121952067	0
Block: 291833121952068	0
Block: 291833121952069	0
Block: 291833121952070	0
Block: 291833121952071	4
Block: 291833121952072	2
Block: 291833121952073	0
Block: 291833121952074	0
Block: 291833121952075	5
Block: 291833121952076	8
Block: 291833121952077	0

VTD 181-Community Subtotal

7,021

VTD: 182-Evergreen

Block: 291833120941024	152
Block: 291833120941025	1,004
Block: 291833120941026	0
Block: 291833120941027	58
Block: 291833120941028	0
Block: 291833120941029	110
Block: 291833120941030	35

Plan: House Apportionment Plan

Administrator:

Type: House

User:

POPULATION

District 063 (continued)

St. Charles MO County (continued)

Block: 291833120941032	137
Block: 291833120941033	184
Block: 291833120941034	26
Block: 291833120941044	450
Block: 291833120941045	0
Block: 291833120941046	0
Block: 291833120941047	0
Block: 291833120941048	0
Block: 291833120941049	0
Block: 291833120941050	0
Block: 291833120941051	228
Block: 291833120941053	11
Block: 291833120941054	0
Block: 291833120941055	6
Block: 291833120941056	0
Block: 291833120941057	0
Block: 291833120941058	2
Block: 291833120941059	0
Block: 291833120941063	0
Block: 291833120951052	0
Block: 291833120951053	0
Block: 291833120951057	0
Block: 291833120951060	0
Block: 291833120951061	0
Block: 291833120951062	0
Block: 291833120951063	0
Block: 291833120951064	0
Block: 291833120951065	0
Block: 291833120951066	0
Block: 291833120951067	2
Block: 291833120951069	51
Block: 291833120951072	22
Block: 291833120951073	0
Block: 291833120951074	0
Block: 291833120951075	0
Block: 291833120951076	0
Block: 291833120951078	0
Block: 291833120951079	0
Block: 291833120951080	0
Block: 291833120951081	7
Block: 291833120951082	2
Block: 291833120951083	0
Block: 291833120951084	0
Block: 291833120951085	0
Block: 291833120951086	0
Block: 291833120951087	0
Block: 291833120951088	0
Block: 291833120951089	0
Block: 291833120951090	0

Plan: House Apportionment Plan

Administrator:

Type: House

User:

POPULATION

District 063 (continued)

St. Charles MO County (continued)

Block: 291833120951091	0
Block: 291833120951092	0
Block: 291833120951093	5
Block: 291833120951094	0
Block: 291833120951095	0
Block: 291833120951096	0
Block: 291833120951097	0
Block: 291833120951098	0
Block: 291833120951099	0
Block: 291833120951100	6
Block: 291833120951101	0
Block: 291833120951102	0
Block: 291833120951103	0
Block: 291833120951104	0
Block: 291833120951105	0
Block: 291833120951108	5
Block: 291833120951185	0
Block: 291833120951194	0
Block: 291833120951196	0
Block: 291833120951213	0
Block: 291833120952000	2
Block: 291833120952001	0
Block: 291833120952002	0
Block: 291833120952003	0
Block: 291833120952004	0
Block: 291833120952005	0
Block: 291833120952006	0
Block: 291833120952007	2
Block: 291833120952008	0
Block: 291833120952009	0
Block: 291833120952010	0
Block: 291833120952011	0
Block: 291833120952012	0
Block: 291833120952013	0
Block: 291833120952014	0
Block: 291833120952015	0
Block: 291833120952016	0
Block: 291833120952017	0
Block: 291833120952018	105
Block: 291833120952019	212
Block: 291833120952020	0
Block: 291833120952021	0
Block: 291833120952022	102
Block: 291833120952023	58
Block: 291833120952024	0
Block: 291833120952025	88
Block: 291833120952026	4
Block: 291833120952027	0
Block: 291833120952028	0

Plan: House Apportionment Plan

Administrator:

Type: House

User:

POPULATION

District 063 (continued)

St. Charles MO County (continued)

Block: 291833120952029	0
Block: 291833120952030	0
Block: 291833120952031	7
Block: 291833120952032	0
Block: 291833120952033	0
Block: 291833120952034	26
Block: 291833120961038	0
Block: 291833120961074	0
Block: 291833120961083	0

VTD 182-Evergreen Subtotal **3,109**

VTD: 183-Foristell 1,783

VTD: 184-Flint Hill

Block: 291833120941038	142
Block: 291833120941039	22
Block: 291833120941040	0
Block: 291833120941041	18
Block: 291833120941042	0
Block: 291833120941043	50
Block: 291833120941052	24
Block: 291833120941060	0
Block: 291833120941061	0

VTD 184-Flint Hill Subtotal **256**

VTD: 185-Josephville

Block: 291833120951054	1
Block: 291833120951055	0
Block: 291833120951056	0
Block: 291833120951058	0
Block: 291833120951059	2

VTD 185-Josephville Subtotal **3**

VTD: 187-Fairview 5,797

VTD: 189-Pioneer 2,607

VTD: 190-Peine

Block: 291833120961013	0
Block: 291833120961014	0
Block: 291833120961017	188
Block: 291833120961018	127
Block: 291833120961019	88
Block: 291833120961020	83
Block: 291833120961021	45
Block: 291833120961022	0
Block: 291833120961023	42
Block: 291833120961024	313
Block: 291833120961025	63
Block: 291833120961055	54
Block: 291833120961056	0
Block: 291833120961057	65
Block: 291833120961058	43
Block: 291833120961059	480
Block: 291833120961060	28

Plan: House Apportionment Plan

Administrator:

Type: House

User:

POPULATION

District 063 (continued)

St. Charles MO County (continued)

Block: 291833120961061	22
Block: 291833120961062	0
Block: 291833120961063	33
Block: 291833120961065	238
Block: 291833120961066	23
Block: 291833120971210	16
Block: 291833120971211	2
Block: 291833120971212	795
Block: 291833120971213	62
Block: 291833120971214	88
Block: 291833120971215	34
Block: 291833120971216	64
Block: 291833120971217	34
Block: 291833120971218	22
Block: 291833120971219	0
Block: 291833120971220	6
Block: 291833120971221	41
Block: 291833120971222	25
Block: 291833120971223	4
Block: 291833120971224	18
Block: 291833120971225	2
Block: 291833120971226	0
Block: 291833120971230	256
Block: 291833120971231	1
Block: 291833120971232	251
Block: 291833120971233	0
Block: 291833120971284	0
Block: 291833120971290	0

VTD 190-Peine Subtotal **3,656**

VTD: 198-Cedar

Block: 291833119034030	9
Block: 291833119034034	0
Block: 291833119034035	0
Block: 291833119034052	0
Block: 291833119034053	0
Block: 291833119034054	0
Block: 291833119034065	0
Block: 291833120951195	0

VTD 198-Cedar Subtotal **9**

VTD: 210-Freymuth

Block: 291833121931010	0
Block: 291833121931011	0
Block: 291833121931034	418
Block: 291833121931036	0
Block: 291833121931037	0
Block: 291833121931038	0
Block: 291833121931039	0
Block: 291833121931072	29

VTD 210-Freymuth Subtotal **447**

POPULATION**District 063 (continued)**

St. Charles MO County (continued)

VTD: 214-Hawk Ridge

Block: 291833122051113	564
Block: 291833122051115	39
Block: 291833122051119	0
Block: 291833122051120	0
Block: 291833122051122	0
Block: 291833122051123	7
Block: 291833122051128	224
Block: 291833122051129	14
Block: 291833122051130	0
Block: 291833122051133	47
Block: 291833122051134	4
Block: 291833122051135	0
Block: 291833122051136	0
Block: 291833122051138	10
Block: 291833122051139	23
Block: 291833122051140	51
Block: 291833122051141	38

VTD 214-Hawk Ridge Subtotal**1,021**

VTD: 222-New Melle

Block: 291833122061029	25
Block: 291833122061036	470
Block: 291833122061037	0
Block: 291833122061038	0
Block: 291833122061039	0
Block: 291833122061040	0
Block: 291833122061041	13
Block: 291833122061043	23
Block: 291833122061044	0
Block: 291833122061045	0
Block: 291833122061048	50
Block: 291833122061050	1
Block: 291833122061052	314
Block: 291833122061053	0
Block: 291833122061054	28
Block: 291833122061055	3
Block: 291833122061056	0
Block: 291833122061057	0
Block: 291833122061058	0
Block: 291833122061059	49
Block: 291833122061060	3
Block: 291833122061061	5
Block: 291833122061062	0
Block: 291833122061063	1
Block: 291833122061064	13
Block: 291833122061065	0
Block: 291833122061066	144
Block: 291833122061067	0
Block: 291833122061070	0

Plan: House Apportionment Plan

Administrator:

Type: House

User:

POPULATION

District 063 (continued)

St. Charles MO County (continued)

Block: 291833122061071	0
Block: 291833122061072	0
Block: 291833122061073	1
Block: 291833122061077	0
Block: 291833122061078	5
Block: 291833122061079	72
Block: 291833122061080	4
Block: 291833122061081	0
Block: 291833122061082	0
Block: 291833122061083	0
Block: 291833122061084	0
Block: 291833122061085	8
Block: 291833122061086	6
Block: 291833122061087	5
Block: 291833122061088	0
Block: 291833122061089	0
Block: 291833122061090	0
Block: 291833122061091	0
Block: 291833122061092	1
Block: 291833122061093	0
Block: 291833122062014	0
Block: 291833122062016	322
Block: 291833122062017	0
Block: 291833122062018	0
Block: 291833122062019	1
Block: 291833122062020	5
Block: 291833122062021	0
Block: 291833122062023	0
Block: 291833122062024	0
Block: 291833122062025	13
Block: 291833122062027	0
Block: 291833122062033	0
Block: 291833122062034	29
Block: 291833122062035	33
Block: 291833122062036	0
Block: 291833122062037	0
Block: 291833122062038	22
Block: 291833122062040	0
Block: 291833122062041	68
Block: 291833122062042	0
Block: 291833122062043	16
Block: 291833122062044	144
Block: 291833122062045	0
Block: 291833122062048	0
Block: 291833122062049	91
Block: 291833122062050	16
Block: 291833122062051	25
Block: 291833122062052	0
Block: 291833122062053	4

Plan: House Apportionment Plan

Administrator:

Type: House

User:

POPULATION

District 063 (continued)

St. Charles MO County (continued)

Block: 291833122062054	17
Block: 291833122062055	3
Block: 291833122062056	0
Block: 291833122062057	0
Block: 291833122062060	3

VTD 222-New Melle Subtotal **2,056**

VTD: 226-Hopewell 1,533

St. Charles MO County Subtotal **29,298**

Warren MO County

VTD: Elkhorn South

Block: 292198201025106	0
Block: 292198201025109	0
Block: 292198201025112	2
Block: 292198201025116	0
Block: 292198201025117	0
Block: 292198201025118	0
Block: 292198201025119	0
Block: 292198201025120	0

VTD Elkhorn South Subtotal **2**

VTD: Innsbrook

Block: 292198201024125	0
Block: 292198201025073	0
Block: 292198201025074	0
Block: 292198201025075	0
Block: 292198201025076	2
Block: 292198201025077	0
Block: 292198201025078	0
Block: 292198201025079	0
Block: 292198201025080	0
Block: 292198201025081	12
Block: 292198201025082	0
Block: 292198201025083	0
Block: 292198201025084	0
Block: 292198201025085	0
Block: 292198201025086	0
Block: 292198201025087	0
Block: 292198201025107	0
Block: 292198201025108	2
Block: 292198201025110	2
Block: 292198201025111	1
Block: 292198201025113	0
Block: 292198201025114	0
Block: 292198201025115	0
Block: 292198201025121	0
Block: 292198201025133	2
Block: 292198201025134	2
Block: 292198201025135	0
Block: 292198201025136	0

Plan: House Apportionment Plan

Administrator:

Type: House

User:

POPULATION

District 063 (continued)

Warren MO County (continued)

Block: 292198201025137	0
Block: 292198201025138	0
Block: 292198201033116	0
Block: 292198202011003	3
Block: 292198202011010	1
Block: 292198202011011	0
Block: 292198202011012	3
Block: 292198202011014	0
Block: 292198202011015	0
Block: 292198202011016	0
Block: 292198202011017	22
Block: 292198202011018	0
Block: 292198202011021	0
Block: 292198202011022	0
Block: 292198202011026	8
Block: 292198202011027	0
Block: 292198202011028	0
Block: 292198202011029	1
Block: 292198202011030	0
Block: 292198202011031	4
Block: 292198202011032	4
Block: 292198202011033	2
Block: 292198202011034	0
Block: 292198202011035	0
Block: 292198202011036	0
Block: 292198202011037	0
Block: 292198202011038	29
Block: 292198202011039	1
Block: 292198202011040	12
Block: 292198202011041	0
Block: 292198202011042	0
Block: 292198202011043	8
Block: 292198202011044	0
Block: 292198202011045	0
Block: 292198202011046	0
Block: 292198202011047	0
Block: 292198202011048	0
Block: 292198202011049	0
Block: 292198202011050	0
Block: 292198202011051	0
Block: 292198202011052	0
Block: 292198202011053	0
Block: 292198202011054	0
Block: 292198202011055	0
Block: 292198202011056	0
Block: 292198202011057	0
Block: 292198202011058	0
Block: 292198202011059	0
Block: 292198202011060	0

Plan: House Apportionment Plan

Administrator:

Type: House

User:

POPULATION

District 063 (continued)

Warren MO County (continued)

Block: 292198202011061	28
Block: 292198202011062	0
Block: 292198202011063	0
Block: 292198202011064	0
Block: 292198202011065	0
Block: 292198202011066	0
Block: 292198202011067	0
Block: 292198202011068	0
Block: 292198202011069	0
Block: 292198202011070	4
Block: 292198202011071	2
Block: 292198202011072	0
Block: 292198202011073	14
Block: 292198202011074	0
Block: 292198202011075	0
Block: 292198202011085	0
Block: 292198202011092	0
Block: 292198202011093	0
Block: 292198202011101	0
Block: 292198202011102	0
Block: 292198202011118	0
Block: 292198202011119	0
Block: 292198202011120	0
Block: 292198202011123	0
Block: 292198202012008	0
Block: 292198202012013	16
Block: 292198202012014	8
Block: 292198202012015	0
Block: 292198202012016	0
Block: 292198202012017	0
Block: 292198202012018	29
Block: 292198202012019	0
Block: 292198202012020	14
Block: 292198202012021	2
Block: 292198202012022	0
Block: 292198202012023	0
Block: 292198202012024	0
Block: 292198202012025	35
Block: 292198202012026	0
Block: 292198202012027	9
Block: 292198202012028	0
Block: 292198202012029	0
Block: 292198202012030	7
Block: 292198202012031	16
Block: 292198202012032	0
Block: 292198202012040	0
Block: 292198202012044	3
Block: 292198202012045	3
Block: 292198202012046	3

Plan: House Apportionment Plan

Administrator:

Type: House

User:

POPULATION

District 063 (continued)

Warren MO County (continued)

Block: 292198202012047	6
Block: 292198202012049	5
Block: 292198202012051	0
Block: 292198202012069	0
Block: 292198202012070	10
Block: 292198202012071	0
Block: 292198202012072	1
Block: 292198202012073	2
Block: 292198202012074	0
Block: 292198202012075	0
Block: 292198202012076	0
Block: 292198202012077	2
Block: 292198202012078	0
Block: 292198202012079	0
Block: 292198202012080	0
Block: 292198202012081	0
Block: 292198202012082	0
Block: 292198202012083	0
Block: 292198202012084	22
Block: 292198202012085	0
Block: 292198202012086	0
Block: 292198202012087	0
Block: 292198202012088	22
Block: 292198202012089	0
Block: 292198202012090	4
Block: 292198202012091	0
Block: 292198202012092	0
Block: 292198202012093	42
Block: 292198202012094	0
Block: 292198202012095	0
Block: 292198202012096	2
Block: 292198202012097	0
Block: 292198202012098	0
Block: 292198202012099	0
Block: 292198202012100	0
Block: 292198202012101	27
Block: 292198202012102	2
Block: 292198202012103	0
Block: 292198202012104	0
Block: 292198202012105	0
Block: 292198202012106	0
Block: 292198202012107	0
Block: 292198202012108	0
Block: 292198202012109	0
Block: 292198202012110	0
Block: 292198202012111	4
Block: 292198202012112	0
Block: 292198202012113	0
Block: 292198202012114	4

POPULATION**District 063 (continued)**

Warren MO County (continued)

Block: 292198202012115	0
Block: 292198202012116	0
Block: 292198202012117	2
Block: 292198202012118	0
Block: 292198202012125	14
Block: 292198202012126	0
Block: 292198202012127	0
Block: 292198202012147	0
Block: 292198202012148	0
Block: 292198202012149	0
Block: 292198202012153	0
Block: 292198202012154	0
Block: 292198202012155	4
Block: 292198202024000	11
Block: 292198202024001	0
Block: 292198202024002	0
Block: 292198202024003	0
Block: 292198202024004	0
Block: 292198202024005	6
Block: 292198202024006	0
Block: 292198202024007	7
Block: 292198202024008	0
Block: 292198202024009	0
Block: 292198202024036	0
Block: 292198202024042	0

VTD Innsbrook Subtotal**513**

VTD: North Hickory Grove

5,241

VTD: South Hickory Grove

Block: 292198201033115	3
Block: 292198202011000	0
Block: 292198202011001	250
Block: 292198202011002	0
Block: 292198202011004	0
Block: 292198202011005	0
Block: 292198202011006	5
Block: 292198202011007	9
Block: 292198202011008	0
Block: 292198202011009	0
Block: 292198202011013	4
Block: 292198202011019	0
Block: 292198202011020	4
Block: 292198202011023	0
Block: 292198202011024	0
Block: 292198202011025	12
Block: 292198202011076	0
Block: 292198202011077	47
Block: 292198202011078	3
Block: 292198202011079	0
Block: 292198202011080	0

Plan: House Apportionment Plan

Administrator:

Type: House

User:

POPULATION

District 063 (continued)

Warren MO County (continued)

Block: 292198202011081	5
Block: 292198202011082	0
Block: 292198202011083	0
Block: 292198202011084	0
Block: 292198202011086	0
Block: 292198202011087	2
Block: 292198202011088	0
Block: 292198202011089	0
Block: 292198202011090	4
Block: 292198202011091	0
Block: 292198202011094	0
Block: 292198202011095	14
Block: 292198202011096	0
Block: 292198202011097	0
Block: 292198202011098	0
Block: 292198202011099	0
Block: 292198202011100	0
Block: 292198202011103	35
Block: 292198202011104	0
Block: 292198202011105	0
Block: 292198202011117	0
Block: 292198202012000	82
Block: 292198202012001	53
Block: 292198202012002	0
Block: 292198202012003	0
Block: 292198202012004	1
Block: 292198202012005	0
Block: 292198202012006	96
Block: 292198202012007	2
Block: 292198202012009	0
Block: 292198202012010	4
Block: 292198202012011	0
Block: 292198202012012	0
Block: 292198202012033	0
Block: 292198202012034	0
Block: 292198202012035	185
Block: 292198202012036	0
Block: 292198202012037	16
Block: 292198202012038	0
Block: 292198202012039	0
Block: 292198202012042	4
Block: 292198202012043	0
Block: 292198202012048	0
Block: 292198202012050	0
Block: 292198202012052	69
Block: 292198202012053	0
Block: 292198202012054	0
Block: 292198202012055	0
Block: 292198202012056	10

Plan: House Apportionment Plan

Administrator:

Type: House

User:

POPULATION

District 063 (continued)

Warren MO County (continued)

Block: 292198202012057	0
Block: 292198202012058	0
Block: 292198202012061	20
Block: 292198202012062	0
Block: 292198202012063	0
Block: 292198202012064	21
Block: 292198202012065	6
Block: 292198202012066	0
Block: 292198202012067	0
Block: 292198202012068	2
Block: 292198202012124	15
Block: 292198202012128	39
Block: 292198202012129	0
Block: 292198202012130	29
Block: 292198202012131	0
Block: 292198202012132	0
Block: 292198202012133	14
Block: 292198202012134	55
Block: 292198202012135	125
Block: 292198202012136	5
Block: 292198202012150	0
Block: 292198202012151	0
Block: 292198202012152	0
Block: 292198202012156	0
Block: 292198202012157	0
VTD South Hickory Grove Subtotal	1,250
VTD: Wright City Ward 1	1,310
VTD: Wright City Ward 2	556
Warren MO County Subtotal	8,872
District 063 Subtotal	38,170

District 064

Lincoln MO County

VTD: Birkhead

Block: 291138103041002	93
Block: 291138103041003	19
Block: 291138103041004	174
Block: 291138103041005	301
Block: 291138103041006	26
Block: 291138103041007	0
Block: 291138103041008	30
Block: 291138103041009	27
Block: 291138103041010	16
Block: 291138103041011	74
Block: 291138103041012	0
Block: 291138103041013	0
Block: 291138103041014	270
Block: 291138103041015	0
Block: 291138103041016	0
Block: 291138103041017	0

Plan: House Apportionment Plan

Administrator:

Type: House

User:

POPULATION

District 064 (continued)

Lincoln MO County (continued)

Block: 291138103041055	44
Block: 291138103041057	15
Block: 291138103041070	5
Block: 291138103041071	355
Block: 291138103041072	27
Block: 291138103041073	0
Block: 291138103041074	24
Block: 291138103041075	31
Block: 291138103041076	71
Block: 291138103041077	358
Block: 291138103041078	27
Block: 291138103041079	0
Block: 291138103041080	5
Block: 291138103041081	6
Block: 291138103041082	19
Block: 291138103041083	0
Block: 291138103041181	0
Block: 291138103043047	57
Block: 291138103043048	0
Block: 291138103043049	60
Block: 291138103043085	10
Block: 291138103043086	121
Block: 291138103043087	43
Block: 291138103043088	49
Block: 291138103043089	50
Block: 291138103043091	295
Block: 291138103043092	10
Block: 291138103043093	138
Block: 291138103043094	0
Block: 291138103043095	0
Block: 291138103043096	2
Block: 291138103043097	60
Block: 291138103043113	11
Block: 291138103043114	22
Block: 291138103043115	11
Block: 291138103043123	2
Block: 291138103043124	96
Block: 291138103043125	11
Block: 291138103043126	9
Block: 291138103043127	0
Block: 291138103043128	0
Block: 291138103043129	0
Block: 291138103043134	2
Block: 291138103043135	114
Block: 291138103043136	0
Block: 291138103043137	3
Block: 291138103043138	0
Block: 291138103043139	0

VTD Birkhead Subtotal

3,193

POPULATION**District 064** (continued)

Lincoln MO County (continued)

VTD: Ethlyn	1,975
VTD: Moscow Mills City	
Block: 291138103031027	0
Block: 291138103031071	0
Block: 291138103031072	84
Block: 291138103031075	0
Block: 291138103031077	315
Block: 291138103031078	32
Block: 291138103031079	0
Block: 291138103031080	40
Block: 291138103031081	0
Block: 291138103031082	0
Block: 291138103031083	1
Block: 291138103031084	0
Block: 291138103031085	0
Block: 291138103031086	0
Block: 291138103031087	2
Block: 291138103031088	0
Block: 291138103031089	0
Block: 291138103031090	0
Block: 291138103031091	0
Block: 291138103031092	6
Block: 291138103031093	3
Block: 291138103031119	0
Block: 291138103031124	0
Block: 291138103031125	0
Block: 291138103031130	0
Block: 291138103031131	0
Block: 291138103031215	0
Block: 291138103031224	0
Block: 291138103032008	226
Block: 291138103032010	1
Block: 291138103032011	15
Block: 291138103032017	0
Block: 291138103032018	167
Block: 291138103032019	1
Block: 291138103032020	16
Block: 291138103032021	0
Block: 291138103032024	0
Block: 291138103032051	0
Block: 291138103033001	0
Block: 291138103033002	0
Block: 291138103033005	17
Block: 291138103033006	8
Block: 291138103033008	0
Block: 291138103033009	0
Block: 291138103033010	0
Block: 291138103033011	0
Block: 291138103033012	0

Plan: House Apportionment Plan

Administrator:

Type: House

User:

POPULATION

District 064 (continued)

Lincoln MO County (continued)

Block: 291138103033013	0
Block: 291138103033014	9
Block: 291138103033015	20
Block: 291138103033016	20
Block: 291138103033019	112
Block: 291138103033021	35
Block: 291138103033022	29
Block: 291138103033023	12
Block: 291138103033024	9
Block: 291138103033025	16
Block: 291138103033026	5
Block: 291138103033027	2
Block: 291138103033028	0
Block: 291138103033029	8
Block: 291138103033030	7
Block: 291138103033031	0
Block: 291138103033032	7
Block: 291138103033033	9
Block: 291138103033034	13
Block: 291138103033035	4
Block: 291138103033036	16
Block: 291138103033037	9
Block: 291138103033038	0
Block: 291138103033039	8
Block: 291138103033040	47
Block: 291138103033041	17
Block: 291138103033042	2
Block: 291138103033043	14
Block: 291138103033044	12
Block: 291138103033045	0
Block: 291138103033046	7
Block: 291138103033047	0
Block: 291138103033048	4
Block: 291138103033049	0
Block: 291138103033050	0
Block: 291138103033051	0
Block: 291138103033055	0
Block: 291138103033056	0
Block: 291138103033057	8
Block: 291138103033058	0
Block: 291138103033059	5
Block: 291138103033060	0
Block: 291138103033061	11
Block: 291138103033062	9
Block: 291138103033063	11
Block: 291138103033064	0
Block: 291138103033066	3
Block: 291138103033072	0
Block: 291138103033088	0

Plan: House Apportionment Plan

Administrator:

Type: House

User:

POPULATION

District 064 (continued)

Lincoln MO County (continued)

Block: 291138103033089	0
Block: 291138103033091	0
Block: 291138103033092	0
Block: 291138103033094	0
Block: 291138103033095	0
Block: 291138103033096	0
Block: 291138103033097	11
Block: 291138103033100	0
Block: 291138103033101	10
Block: 291138103033102	21
Block: 291138103041086	0
Block: 291138103041096	0
Block: 291138103041109	249
Block: 291138103041110	89
Block: 291138103041111	9
Block: 291138103041112	87
Block: 291138103041113	0
Block: 291138103041114	0
Block: 291138103041115	30
Block: 291138103041123	131
Block: 291138103041124	24
Block: 291138103041125	16
Block: 291138103041126	9
Block: 291138103041127	8
Block: 291138103041128	61
Block: 291138103041129	82
Block: 291138103041130	185
Block: 291138103041131	0
Block: 291138103041132	0
Block: 291138103041133	0
Block: 291138103041134	0
Block: 291138103041135	11
Block: 291138103041152	0
Block: 291138103041153	6
Block: 291138103041154	0
Block: 291138103041155	0
Block: 291138103041156	0
Block: 291138103041157	0
Block: 291138103041162	0
Block: 291138103041174	0
Block: 291138103041179	21
Block: 291138103041180	29

VTD Moscow Mills City Subtotal

2,523

VTD: Moscow Mills Rural

Block: 291138103031029	0
Block: 291138103031074	0
Block: 291138103031076	15
Block: 291138103031120	2
Block: 291138103031121	0

Plan: House Apportionment Plan

Administrator:

Type: House

User:

POPULATION

District 064 (continued)

Lincoln MO County (continued)

Block: 291138103031122	0
Block: 291138103031123	0
Block: 291138103031135	0
Block: 291138103031136	0
Block: 291138103031139	0
Block: 291138103031140	0
Block: 291138103031218	0
Block: 291138103032006	0
Block: 291138103032007	0
Block: 291138103032009	9
Block: 291138103032012	0
Block: 291138103032013	4
Block: 291138103032014	9
Block: 291138103032015	0
Block: 291138103032022	77
Block: 291138103032023	0
Block: 291138103032025	0
Block: 291138103032026	281
Block: 291138103032027	56
Block: 291138103032028	0
Block: 291138103032029	4
Block: 291138103032030	34
Block: 291138103032031	0
Block: 291138103032032	0
Block: 291138103032033	0
Block: 291138103032046	0
Block: 291138103032047	19
Block: 291138103032063	0
Block: 291138103033000	4
Block: 291138103033003	0
Block: 291138103033004	0
Block: 291138103033007	4
Block: 291138103033017	0
Block: 291138103033018	0
Block: 291138103033020	0
Block: 291138103033052	7
Block: 291138103033053	0
Block: 291138103033054	0
Block: 291138103033065	27
Block: 291138103033067	2
Block: 291138103033068	187
Block: 291138103033069	3
Block: 291138103033070	0
Block: 291138103033071	0
Block: 291138103033073	120
Block: 291138103033074	5
Block: 291138103033075	267
Block: 291138103033076	57
Block: 291138103033077	0

Plan: House Apportionment Plan

Administrator:

Type: House

User:

POPULATION

District 064 (continued)

Lincoln MO County (continued)

Block: 291138103033078	0
Block: 291138103033079	0
Block: 291138103033080	0
Block: 291138103033081	0
Block: 291138103033082	0
Block: 291138103033083	0
Block: 291138103033084	137
Block: 291138103033085	7
Block: 291138103033086	0
Block: 291138103033087	4
Block: 291138103033090	0
Block: 291138103033093	262
Block: 291138103033098	0
Block: 291138103033099	0
Block: 291138103041120	0
Block: 291138103041121	0
Block: 291138103041122	0
Block: 291138103041175	0
Block: 291138103041176	0

VTD Moscow Mills Rural Subtotal **1,603**

VTD: Old Monroe 1,184

VTD: Troy Rural

Block: 291138103041107	0
Block: 291138103041108	0

VTD Troy Rural Subtotal **0**

VTD: Winfield

Block: 291138103041000	0
Block: 291138103041001	260
Block: 291138103041050	0
Block: 291138103041052	0
Block: 291138103043109	32
Block: 291138103043110	0
Block: 291138103043111	0
Block: 291138103043112	3
Block: 291138103043120	17
Block: 291138103043121	14
Block: 291138103043122	0
Block: 291138103043130	79
Block: 291138103043131	0
Block: 291138103043132	3
Block: 291138103043133	0
Block: 291138104003029	0
Block: 291138104003031	0
Block: 291138104003032	0
Block: 291138104003033	0
Block: 291138104003046	2
Block: 291138104003048	16
Block: 291138104003049	1
Block: 291138104003050	38

Plan: House Apportionment Plan

Administrator:

Type: House

User:

POPULATION

District 064 (continued)

Lincoln MO County (continued)

Block: 291138104003051	0
Block: 291138104003052	575
Block: 291138104003053	51
Block: 291138104003054	0
Block: 291138104003055	53
Block: 291138104003056	0
Block: 291138104003058	17
Block: 291138104003059	158
Block: 291138104003060	21
Block: 291138104003061	10
Block: 291138104003062	5
Block: 291138104003063	3
Block: 291138104003064	0
Block: 291138104003065	0
Block: 291138104003067	55
Block: 291138104003068	171
Block: 291138104003069	20
Block: 291138104003070	49
Block: 291138104003071	5
Block: 291138104003072	2
Block: 291138104003074	0
Block: 291138104003075	6
Block: 291138104003076	0
Block: 291138104003077	0
Block: 291138104003078	0
Block: 291138104003079	15
Block: 291138104003080	20
Block: 291138104003081	2
Block: 291138104003082	0
Block: 291138104003083	0
Block: 291138104003084	0
Block: 291138104003085	4
Block: 291138104003086	0
Block: 291138104003087	0
Block: 291138104003088	2
Block: 291138104003089	3
Block: 291138104003090	0
Block: 291138104003091	2
Block: 291138104003092	1
Block: 291138104003093	0
Block: 291138104003094	0
Block: 291138104003095	1
Block: 291138104003096	0
Block: 291138104003097	0
Block: 291138104003098	0
Block: 291138104003099	5
Block: 291138104003100	0
Block: 291138104003101	0
Block: 291138104003102	0

Plan: House Apportionment Plan

Administrator:

Type: House

User:

POPULATION

District 064 (continued)

Lincoln MO County (continued)

Block: 291138104003103	0
Block: 291138104003104	0
Block: 291138104003105	2
Block: 291138104003106	0
Block: 291138104003107	0
Block: 291138104003108	4
Block: 291138104003109	16
Block: 291138104003110	12
Block: 291138104003111	10
Block: 291138104003112	13
Block: 291138104003113	2
Block: 291138104003114	0
Block: 291138104003115	0
Block: 291138104003116	0
Block: 291138104003117	0
Block: 291138104003118	0
Block: 291138104003119	0
Block: 291138104003120	11
Block: 291138104003121	9
Block: 291138104003122	7
Block: 291138104003123	15
Block: 291138104003124	14
Block: 291138104003125	15
Block: 291138104003126	0
Block: 291138104005000	1
Block: 291138104005001	179
Block: 291138104005002	0
Block: 291138104005003	0
Block: 291138104005004	32
Block: 291138104005005	4
Block: 291138104005006	38
Block: 291138104005007	0
Block: 291138104005008	3
Block: 291138104005009	29
Block: 291138104005010	104
Block: 291138104005011	8
Block: 291138104005012	362
Block: 291138104005013	4
Block: 291138104005014	1
Block: 291138104005015	66
Block: 291138104005016	0
Block: 291138104005017	1
Block: 291138104005018	64
Block: 291138104005019	11
Block: 291138104005020	5
Block: 291138104005021	0
Block: 291138104005022	6
Block: 291138104005023	97
Block: 291138104005024	3

POPULATION**District 064** (continued)

Lincoln MO County (continued)	
Block: 291138104005025	24
Block: 291138104005026	43
Block: 291138104005027	4
Block: 291138104005028	36
Block: 291138104005029	138
Block: 291138104005030	12
Block: 291138104005031	23
Block: 291138104005032	82
Block: 291138104005033	22
Block: 291138104005034	70
Block: 291138104005035	0
Block: 291138104005036	0
Block: 291138104005037	0
Block: 291138104005038	0
Block: 291138104005039	0
Block: 291138104005040	3
Block: 291138104005041	141
Block: 291138104005042	2
Block: 291138104005043	9
VTD Winfield Subtotal	3,478
Lincoln MO County Subtotal	13,956
St. Charles MO County	
VTD: 063-St. Andrews	
Block: 291833108011022	70
Block: 291833108011023	0
Block: 291833108011024	29
Block: 291833108011027	354
Block: 291833108011028	0
Block: 291833108011029	0
Block: 291833108011030	324
Block: 291833108011031	0
Block: 291833108011032	0
Block: 291833108011068	0
VTD 063-St. Andrews Subtotal	777
VTD: 103-Cave Springs	
Block: 291833112121006	0
VTD 103-Cave Springs Subtotal	0
VTD: 107-Oak Creek	
Block: 291833108011026	0
Block: 291833108011033	0
Block: 291833108011034	0
Block: 291833108011035	0
Block: 291833108011036	0
Block: 291833108011037	0
Block: 291833108011038	0
Block: 291833108011039	0
Block: 291833108011040	0
Block: 291833112031000	31

POPULATION**District 064** (continued)

St. Charles MO County (continued)

Block: 291833112031001	203
Block: 291833112031002	54
Block: 291833112031003	170
Block: 291833112031004	0
Block: 291833112031005	0
Block: 291833112031006	0
Block: 291833112031007	142
Block: 291833112031008	235
Block: 291833112031009	69
Block: 291833112031010	35
Block: 291833112031011	97
Block: 291833112031012	29
Block: 291833112031013	69
Block: 291833112031014	74
Block: 291833112031015	215
Block: 291833112031016	63
Block: 291833112031017	87
Block: 291833112031018	336
Block: 291833112031019	11
Block: 291833112031020	9
Block: 291833112031021	36
Block: 291833112031022	12
Block: 291833112031026	70
Block: 291833112031027	32
Block: 291833112032000	118
Block: 291833112032001	89
Block: 291833112032002	61
Block: 291833112032003	0
Block: 291833112032004	38
Block: 291833112032005	0
Block: 291833112032006	0
Block: 291833112032007	0
Block: 291833112032008	0
Block: 291833112032009	0
Block: 291833112032010	0
Block: 291833112032011	0
Block: 291833112032012	0
Block: 291833112032025	0
Block: 291833115001217	0
Block: 291833115001218	0
Block: 291833115001224	0
Block: 291833115001225	0
Block: 291833124001011	0
Block: 291833124001012	0
Block: 291833124001013	0
Block: 291833124001021	1
Block: 291833124001022	0
Block: 291833124001023	0
Block: 291833124001036	0

Plan: House Apportionment Plan

Administrator:

Type: House

User:

POPULATION

District 064 (continued)

St. Charles MO County (continued)

Block: 291833124001037	0
Block: 291833124001038	0
Block: 291833124001039	0
Block: 291833124001040	130
Block: 291833124001041	0
Block: 291833124001042	0
Block: 291833124001058	5
Block: 291833124001059	0
Block: 291833124001060	2
Block: 291833124001061	0
Block: 291833124001062	0
Block: 291833124001063	0
Block: 291833124001064	0

VTD 107-Oak Creek Subtotal

2,523

VTD: 121-St. Marys

Block: 291833124002001	0
Block: 291833124002002	0
Block: 291833124002003	0
Block: 291833124002004	0
Block: 291833124002005	0
Block: 291833124002006	0
Block: 291833124002007	5
Block: 291833124002008	17
Block: 291833124002009	0
Block: 291833124002010	8
Block: 291833124002011	24
Block: 291833124002035	0
Block: 291833124002036	56
Block: 291833124002037	0
Block: 291833124002038	7
Block: 291833124002039	278
Block: 291833124002040	14
Block: 291833124002041	57
Block: 291833124002042	14
Block: 291833124002043	13
Block: 291833124002044	69
Block: 291833124002046	136
Block: 291833124002047	39
Block: 291833124002048	31
Block: 291833124003000	0
Block: 291833124003008	70
Block: 291833124003011	31
Block: 291833124003019	51
Block: 291833124003020	62
Block: 291833124003032	66
Block: 291833124003033	110
Block: 291833124003034	27
Block: 291833124003042	32
Block: 291833124003043	36

Plan: House Apportionment Plan

Administrator:

Type: House

User:

POPULATION

District 064 (continued)

St. Charles MO County (continued)

VTD 121-St. Marys Subtotal

1,253

VTD: 122-Mid Rivers

Block: 291833113113013	2
Block: 291833115001004	0
Block: 291833115001011	0
Block: 291833115001012	0
Block: 291833115001019	0
Block: 291833115001020	0
Block: 291833115001022	0
Block: 291833115001025	0
Block: 291833115001032	5
Block: 291833115001033	0
Block: 291833115001034	9
Block: 291833115001035	0
Block: 291833115001036	0
Block: 291833115001037	0
Block: 291833115001075	0
Block: 291833115001076	0
Block: 291833115001077	0
Block: 291833115001078	0
Block: 291833115001079	0
Block: 291833115001080	0
Block: 291833115001081	25
Block: 291833115001082	7
Block: 291833115001083	0
Block: 291833115001085	2
Block: 291833115001086	0
Block: 291833115001087	0
Block: 291833115001088	0
Block: 291833115001089	0
Block: 291833115001090	0
Block: 291833115001091	0
Block: 291833115001092	0
Block: 291833115001107	0
Block: 291833115001108	0
Block: 291833115001109	0
Block: 291833115001110	0
Block: 291833115001111	3
Block: 291833115001112	0
Block: 291833115001113	0
Block: 291833115001114	6
Block: 291833115001115	15
Block: 291833115001116	1
Block: 291833115001117	5
Block: 291833115001118	2
Block: 291833115001119	26
Block: 291833115001120	7
Block: 291833115001121	0
Block: 291833115001122	0

Plan: House Apportionment Plan

Administrator:

Type: House

User:

POPULATION

District 064 (continued)

St. Charles MO County (continued)

Block: 291833115001123	0
Block: 291833115001124	30
Block: 291833115001125	0
Block: 291833115001126	0
Block: 291833115001127	0
Block: 291833115001128	0
Block: 291833115001129	0
Block: 291833115001130	0
Block: 291833115001131	0
Block: 291833115001132	0
Block: 291833115001133	0
Block: 291833115001134	10
Block: 291833115001135	0
Block: 291833115001136	0
Block: 291833115001137	0
Block: 291833115001138	0
Block: 291833115001139	3
Block: 291833115001140	0
Block: 291833115001141	1
Block: 291833115001142	0
Block: 291833115001143	0
Block: 291833115001144	0
Block: 291833115001145	0
Block: 291833115001146	0
Block: 291833115001147	0
Block: 291833115001148	0
Block: 291833115001149	0
Block: 291833115001150	0
Block: 291833115001151	12
Block: 291833115001152	8
Block: 291833115001153	0
Block: 291833115001154	56
Block: 291833115001155	0
Block: 291833115001156	7
Block: 291833115001157	197
Block: 291833115001158	24
Block: 291833115001159	0
Block: 291833115001160	0
Block: 291833115001161	0
Block: 291833115001162	0
Block: 291833115001163	0
Block: 291833115001164	0
Block: 291833115001165	10
Block: 291833115001166	31
Block: 291833115001167	1
Block: 291833115001168	32
Block: 291833115001169	0
Block: 291833115001170	0
Block: 291833115001171	0

Plan: House Apportionment Plan

Administrator:

Type: House

User:

POPULATION

District 064 (continued)

St. Charles MO County (continued)

Block: 291833115001172	0
Block: 291833115001173	0
Block: 291833115001174	0
Block: 291833115001175	0
Block: 291833115001176	0
Block: 291833115001177	0
Block: 291833115001178	0
Block: 291833115001199	0
Block: 291833115001200	0
Block: 291833115001201	0
Block: 291833115001202	4
Block: 291833115001203	13
Block: 291833115001204	0
Block: 291833115001205	0
Block: 291833115001206	0
Block: 291833115001207	0
Block: 291833115001208	0
Block: 291833115001209	0
Block: 291833115001210	0
Block: 291833115001212	0
Block: 291833115001213	0
Block: 291833115001214	0
Block: 291833115001215	0
Block: 291833115001216	0
Block: 291833115001219	0
Block: 291833115001220	0
Block: 291833115001226	2
Block: 291833115001227	0
Block: 291833115001233	0
Block: 291833115001234	0
Block: 291833115001235	0
Block: 291833115001236	0
Block: 291833115001237	0
Block: 291833116021061	0
Block: 291833124001014	0
Block: 291833124001015	0
Block: 291833124001016	0
Block: 291833124001017	0
Block: 291833124001018	0
Block: 291833124001019	0
Block: 291833124001020	0
Block: 291833124001024	0
Block: 291833124001025	0
Block: 291833124001026	0
Block: 291833124001027	0
Block: 291833124001028	0
Block: 291833124001029	763
Block: 291833124001030	0
Block: 291833124001031	0

POPULATION**District 064** (continued)

St. Charles MO County (continued)

Block: 291833124001032	0
Block: 291833124001033	0
Block: 291833124001034	0
Block: 291833124001035	0
Block: 291833124001074	34
Block: 291833124002000	0
Block: 291833124002012	0
Block: 291833124002013	0
Block: 291833124002014	0
Block: 291833124002015	0
Block: 291833124002016	0
Block: 291833124002017	0
Block: 291833124002018	0
Block: 291833124002019	0
Block: 291833124002020	0
Block: 291833124002021	0
Block: 291833124002022	0
Block: 291833124002023	0
Block: 291833124002024	0
Block: 291833124002025	110
Block: 291833124002026	322
Block: 291833124002027	60
Block: 291833124002028	44
Block: 291833124002029	30
Block: 291833124002030	128
Block: 291833124002031	73
Block: 291833124002032	37
Block: 291833124002033	38
Block: 291833124002034	0
Block: 291833124002045	0
Block: 291833124002049	0
Block: 291833124002050	168
Block: 291833124002051	0
VTD 122-Mid Rivers Subtotal	2,363
VTD: 131-Shadow Creek	
Block: 291833113113021	57
Block: 291833113113022	18
VTD 131-Shadow Creek Subtotal	75
VTD: 132-Country Hill	
Block: 291833113112000	145
Block: 291833113112001	55
Block: 291833113113000	87
Block: 291833113113001	0
Block: 291833113113002	16
Block: 291833113113003	170
Block: 291833113113004	463
Block: 291833113113005	96
Block: 291833113113006	10
Block: 291833113113007	24

POPULATION**District 064** (continued)

St. Charles MO County (continued)

Block: 291833113113008	0
Block: 291833113113009	80
Block: 291833113113010	42
Block: 291833113113011	16
Block: 291833113113012	40
Block: 291833113113014	0
Block: 291833113113015	35
Block: 291833113113023	14

VTD 132-Country Hill Subtotal**1,293**

VTD: 165-St. Paul

Block: 291833118011000	209
Block: 291833118011001	4
Block: 291833118011002	2
Block: 291833118011006	4
Block: 291833118011007	155
Block: 291833118011008	0
Block: 291833118011009	179
Block: 291833118011011	0
Block: 291833118011012	0
Block: 291833118011013	0
Block: 291833118011015	33
Block: 291833118011017	0
Block: 291833118011020	30
Block: 291833118011029	200
Block: 291833118011031	0
Block: 291833118011033	14
Block: 291833120012000	0
Block: 291833120012001	6
Block: 291833120012002	15
Block: 291833120012003	0
Block: 291833120012004	27
Block: 291833120012005	0
Block: 291833120012006	99
Block: 291833120012007	0
Block: 291833120012008	103
Block: 291833120012009	0
Block: 291833120012011	36
Block: 291833120012013	0
Block: 291833120012017	19
Block: 291833120012018	0
Block: 291833120012019	71
Block: 291833120012020	0
Block: 291833120012021	21
Block: 291833120012022	10
Block: 291833120012023	2
Block: 291833120012024	4
Block: 291833120012025	16
Block: 291833120012026	28
Block: 291833120012027	0

POPULATION**District 064** (continued)

St. Charles MO County (continued)

Block: 291833120012028	4
Block: 291833120012029	38
Block: 291833120012030	0
Block: 291833120012031	94
Block: 291833120012032	3
Block: 291833120012033	41
Block: 291833120012034	3
Block: 291833120012035	145
Block: 291833120012036	4
Block: 291833120012037	10
Block: 291833120012038	2
Block: 291833120012039	3
Block: 291833120012040	0
Block: 291833120012041	32
Block: 291833120951000	466
Block: 291833120951001	29
Block: 291833120951002	4
Block: 291833120951003	3
Block: 291833120951004	12
Block: 291833120951005	0
Block: 291833120951006	4
Block: 291833120951007	2
Block: 291833120951008	70
Block: 291833120951138	0
Block: 291833120951139	19
Block: 291833120951140	0
Block: 291833120951141	10
Block: 291833120951142	2
Block: 291833120951143	0
Block: 291833120951165	0
Block: 291833120951166	23

VTD 165-St. Paul Subtotal**2,310**

VTD: 166-Mount Hope

Block: 291833118011010	38
Block: 291833118011014	5
Block: 291833118011016	0
Block: 291833118011030	27
Block: 291833118011032	29
Block: 291833118011066	45
Block: 291833118011067	156
Block: 291833118011068	0
Block: 291833118011069	0
Block: 291833118011070	7
Block: 291833118011071	42
Block: 291833118011072	82
Block: 291833118011073	14
Block: 291833118011074	4
Block: 291833118011075	32
Block: 291833118011076	12

POPULATION**District 064** (continued)

St. Charles MO County (continued)

Block: 291833118011077	0
Block: 291833118011078	0
Block: 291833118011080	42
Block: 291833118011081	183
Block: 291833118011082	57
Block: 291833118011083	8
Block: 291833118011085	0
Block: 291833118011086	0
Block: 291833118011087	0
Block: 291833118011088	0
Block: 291833118011104	22
Block: 291833118011105	14
Block: 291833118011106	95
Block: 291833118011107	3
Block: 291833118011108	0
Block: 291833118011109	0
Block: 291833118011110	37
Block: 291833118011111	199
Block: 291833118011112	151
Block: 291833118011113	56
Block: 291833118011114	38
Block: 291833118011115	42
Block: 291833118011119	0
Block: 291833118011120	152
Block: 291833118011121	0
Block: 291833118011123	96
Block: 291833118011124	36
Block: 291833118011125	0
Block: 291833118011126	79

VTD 166-Mount Hope Subtotal**1,803**

VTD: 169-Highgrove

Block: 291833116011000	126
Block: 291833116011001	165
Block: 291833116011002	73
Block: 291833116011003	23
Block: 291833116011004	8
Block: 291833116011005	4
Block: 291833116011006	319
Block: 291833116011007	0
Block: 291833116011009	78
Block: 291833116011010	18
Block: 291833116011011	0
Block: 291833116011013	165
Block: 291833116011014	70
Block: 291833116011015	349
Block: 291833116011016	26
Block: 291833116011017	0
Block: 291833116011018	5
Block: 291833116011019	51

Plan: House Apportionment Plan

Administrator:

Type: House

User:

POPULATION

District 064 (continued)

St. Charles MO County (continued)

Block: 291833116011020	0
Block: 291833116011021	35
Block: 291833116011022	139
Block: 291833116011023	0
Block: 291833116011024	28
Block: 291833116011025	143
Block: 291833116011031	336
Block: 291833116011032	0
Block: 291833116011033	34
Block: 291833116011034	41
Block: 291833116011035	68
Block: 291833116011036	17
Block: 291833116011037	0
Block: 291833116011038	0
Block: 291833116011039	14
Block: 291833116011040	490
Block: 291833116011041	0
Block: 291833116011042	0
Block: 291833116011043	3
Block: 291833116011044	9
Block: 291833116011045	12
Block: 291833116011046	0
Block: 291833116011047	308
Block: 291833116011048	0
Block: 291833116011049	0
Block: 291833116011050	21
Block: 291833116011051	46
Block: 291833116011052	0
Block: 291833116011058	19
Block: 291833116011059	119
Block: 291833116011060	55
Block: 291833116011061	0
Block: 291833116011062	0
Block: 291833116011063	38
Block: 291833116011080	0
Block: 291833116011081	49
Block: 291833118011003	9
Block: 291833118011004	0
Block: 291833118011005	0
Block: 291833118011018	40
Block: 291833118011019	2
Block: 291833118011021	4
Block: 291833118011022	10
Block: 291833118011023	7
Block: 291833118011024	0
Block: 291833118011025	4
Block: 291833118011026	0
Block: 291833118011027	1
Block: 291833118011028	0

Plan: House Apportionment Plan

Administrator:

Type: House

User:

POPULATION

District 064 (continued)

St. Charles MO County (continued)

Block: 291833118011034	2
Block: 291833118011035	83
Block: 291833118011036	0
Block: 291833118011037	86
Block: 291833118011038	62
Block: 291833118011039	27
Block: 291833118011040	0
Block: 291833118011041	5
Block: 291833118011042	11
Block: 291833118011043	0
Block: 291833118011044	9
Block: 291833118011045	30
Block: 291833118011046	34
Block: 291833118011047	83
Block: 291833118011048	0
Block: 291833118011049	47
Block: 291833118011050	242
Block: 291833118011051	57
Block: 291833118011052	61
Block: 291833118011053	34
Block: 291833118011054	39
Block: 291833118011055	18
Block: 291833118011056	9
Block: 291833118011057	113
Block: 291833118011058	0
Block: 291833118011059	52
Block: 291833118011060	79
Block: 291833118011061	140
Block: 291833118011062	86
Block: 291833118011063	181
Block: 291833118011064	54
Block: 291833118011065	2
Block: 291833118011079	0
Block: 291833118011084	0
Block: 291833118011127	0
Block: 291833118011128	3
Block: 291833118011129	16
Block: 291833118011130	0
Block: 291833118011131	0
Block: 291833118011132	4

VTD 169-Highgrove Subtotal

5,250

VTD: 184-Flint Hill

Block: 291833120011014	67
Block: 291833120011015	0
Block: 291833120011016	0
Block: 291833120011017	11
Block: 291833120011018	0
Block: 291833120011019	8
Block: 291833120011020	1

Plan: House Apportionment Plan

Administrator:

Type: House

User:

POPULATION

District 064 (continued)

St. Charles MO County (continued)

Block: 291833120011021	199
Block: 291833120011022	2
Block: 291833120011023	0
Block: 291833120011024	5
Block: 291833120011025	0
Block: 291833120011026	0
Block: 291833120011027	16
Block: 291833120011028	0
Block: 291833120011029	18
Block: 291833120011030	0
Block: 291833120011031	0
Block: 291833120011032	0
Block: 291833120011033	3
Block: 291833120011034	0
Block: 291833120011035	65
Block: 291833120011036	0
Block: 291833120011037	0
Block: 291833120011038	0
Block: 291833120011039	8
Block: 291833120011040	0
Block: 291833120011041	1
Block: 291833120011042	39
Block: 291833120011043	4
Block: 291833120011044	3
Block: 291833120011045	0
Block: 291833120011046	0
Block: 291833120011047	0
Block: 291833120011048	0
Block: 291833120011049	0
Block: 291833120011050	1
Block: 291833120011051	6
Block: 291833120941000	86
Block: 291833120941001	0
Block: 291833120941002	0
Block: 291833120941003	0
Block: 291833120941004	3
Block: 291833120941005	0
Block: 291833120941006	296
Block: 291833120941007	23
Block: 291833120941008	13
Block: 291833120941009	263
Block: 291833120941010	59
Block: 291833120941011	0
Block: 291833120941012	0
Block: 291833120941013	21
Block: 291833120941014	123
Block: 291833120941015	30
Block: 291833120941016	6
Block: 291833120941017	34

POPULATION**District 064** (continued)

St. Charles MO County (continued)

Block: 291833120941018	12
Block: 291833120941019	254
Block: 291833120941020	79
Block: 291833120941021	107
Block: 291833120941022	106
Block: 291833120941023	27
Block: 291833120941031	0
Block: 291833120941035	75
Block: 291833120941036	0
Block: 291833120941037	39
Block: 291833120941062	57
Block: 291833120951039	1
Block: 291833120961000	0
Block: 291833120961001	793
Block: 291833120961002	0
Block: 291833120961003	111
Block: 291833120961004	0
Block: 291833120961005	0
Block: 291833120961006	84
Block: 291833120961007	3
Block: 291833120961008	3
Block: 291833120961009	0
Block: 291833120961010	15
Block: 291833120961011	0
Block: 291833120961012	0
Block: 291833120961015	93
Block: 291833120971025	0
Block: 291833120971026	0
Block: 291833120971027	0
Block: 291833120971030	0
Block: 291833120971033	2
Block: 291833120971034	391
Block: 291833120971035	0
Block: 291833120971036	1
Block: 291833120971037	51
Block: 291833120971038	14
Block: 291833120971039	14
Block: 291833120971040	0
Block: 291833120971041	0
Block: 291833120971042	0
Block: 291833120971043	29
Block: 291833120971044	13
Block: 291833120971045	10
Block: 291833120971046	95
Block: 291833120971047	0
Block: 291833120971048	16
Block: 291833120971049	82
Block: 291833120971050	0
Block: 291833120971051	52

POPULATION**District 064 (continued)**

St. Charles MO County (continued)

Block: 291833120971052	0
Block: 291833120971053	26
Block: 291833120971054	0
Block: 291833120971055	0
Block: 291833120971056	0
Block: 291833120971057	40
Block: 291833120971058	21
Block: 291833120971059	114
Block: 291833120971060	0
Block: 291833120971061	0
Block: 291833120971062	0
Block: 291833120971063	2
Block: 291833120971064	35
Block: 291833120971065	3
Block: 291833120971066	13
Block: 291833120971067	0
Block: 291833120971068	0
Block: 291833120971069	0
Block: 291833120971070	0
Block: 291833120971071	0
Block: 291833120971072	0
Block: 291833120971073	0
Block: 291833120971076	0
Block: 291833120971270	0
Block: 291833120971271	0
Block: 291833120971272	0
Block: 291833120971273	0
Block: 291833120971274	0
Block: 291833120971275	4
Block: 291833120971276	0
Block: 291833120971277	27
Block: 291833120971278	0
Block: 291833120971292	23

VTD 184-Flint Hill Subtotal**4,351**

VTD: 185-Josephville

Block: 291833120011000	63
Block: 291833120011001	0
Block: 291833120011002	260
Block: 291833120011003	4
Block: 291833120011004	0
Block: 291833120011005	0
Block: 291833120011006	353
Block: 291833120011007	4
Block: 291833120011008	0
Block: 291833120011009	0
Block: 291833120011010	5
Block: 291833120011011	0
Block: 291833120011012	231
Block: 291833120011013	0

Plan: House Apportionment Plan

Administrator:

Type: House

User:

POPULATION

District 064 (continued)

St. Charles MO County (continued)

Block: 291833120012010	0
Block: 291833120012015	0
Block: 291833120012016	0
Block: 291833120951009	21
Block: 291833120951010	179
Block: 291833120951011	0
Block: 291833120951012	0
Block: 291833120951013	3
Block: 291833120951014	9
Block: 291833120951015	0
Block: 291833120951016	7
Block: 291833120951017	0
Block: 291833120951018	4
Block: 291833120951019	2
Block: 291833120951020	0
Block: 291833120951021	14
Block: 291833120951022	1
Block: 291833120951023	2
Block: 291833120951024	0
Block: 291833120951025	7
Block: 291833120951026	9
Block: 291833120951027	37
Block: 291833120951028	368
Block: 291833120951029	0
Block: 291833120951030	0
Block: 291833120951031	3
Block: 291833120951032	5
Block: 291833120951033	19
Block: 291833120951034	10
Block: 291833120951035	0
Block: 291833120951036	4
Block: 291833120951037	9
Block: 291833120951038	2
Block: 291833120951040	19
Block: 291833120951041	6
Block: 291833120951042	30
Block: 291833120951043	9
Block: 291833120951044	17
Block: 291833120951045	49
Block: 291833120951046	0
Block: 291833120951047	0
Block: 291833120951048	17
Block: 291833120951049	0
Block: 291833120951050	0
Block: 291833120951051	7
Block: 291833120951068	0
Block: 291833120951070	0
Block: 291833120951071	0
Block: 291833120951077	0

Plan: House Apportionment Plan

Administrator:

Type: House

User:

POPULATION

District 064 (continued)

St. Charles MO County (continued)

Block: 291833120951112	0
Block: 291833120951114	0
Block: 291833120951115	3
Block: 291833120951116	0
Block: 291833120951117	0
Block: 291833120951118	33
Block: 291833120951119	2
Block: 291833120951131	15
Block: 291833120951132	0
Block: 291833120951133	0
Block: 291833120951134	0
Block: 291833120951156	0
Block: 291833120951157	0
Block: 291833120951164	0
Block: 291833120951206	0
Block: 291833120951211	0
Block: 291833120951212	16
Block: 291833120951214	20
Block: 291833120951215	2
Block: 291833120951216	0
Block: 291833120951217	2

VTD 185-Josephville Subtotal **1,882**

VTD: 190-Peine

Block: 291833120961016	13
------------------------	----

VTD 190-Peine Subtotal **13**

St. Charles MO County Subtotal **23,893**

District 064 Subtotal **37,849**

District 065

St. Charles MO County

VTD: 001-Kampville 3,350

VTD: 004-Orchard Farm 912

VTD: 005-Rivers 1,245

VTD: 014-Lincoln

Block: 291833104002082	0
------------------------	---

Block: 291833105011000	2,416
------------------------	-------

Block: 291833105011001	906
------------------------	-----

Block: 291833105011002	44
------------------------	----

Block: 291833105011003	0
------------------------	---

Block: 291833105011004	36
------------------------	----

Block: 291833105011005	55
------------------------	----

Block: 291833105011006	234
------------------------	-----

Block: 291833105011007	61
------------------------	----

Block: 291833105011008	302
------------------------	-----

Block: 291833105011009	37
------------------------	----

Block: 291833105011010	0
------------------------	---

Block: 291833105011011	0
------------------------	---

Block: 291833105011013	0
------------------------	---

Block: 291833105011014	0
------------------------	---

Plan: House Apportionment Plan

Administrator:

Type: House

User:

POPULATION

District 065 (continued)

St. Charles MO County (continued)

Block: 291833105011015	0
Block: 291833105011016	13
Block: 291833105011017	0
Block: 291833105011018	0
Block: 291833105011019	314
Block: 291833105011020	10
Block: 291833105011021	0
Block: 291833105011022	209
Block: 291833105011023	0
Block: 291833105011024	0
Block: 291833105011025	23
Block: 291833105011026	149
Block: 291833105011027	100
Block: 291833105011028	36
Block: 291833105011029	107
Block: 291833105011030	105
Block: 291833105011031	26
Block: 291833105011032	49
Block: 291833105011033	15
Block: 291833105011034	0
Block: 291833105011035	17
Block: 291833105011036	48
Block: 291833105011037	0
Block: 291833105011038	0
Block: 291833105011039	17
Block: 291833105011040	0
Block: 291833105011041	0
Block: 291833105011042	0
Block: 291833105011043	6
Block: 291833105011044	9
Block: 291833105012000	5
Block: 291833105012001	8
Block: 291833105012002	24
Block: 291833105012003	65
Block: 291833105012004	63
Block: 291833105012005	38
Block: 291833105012006	58
Block: 291833105012007	9
Block: 291833105012008	7
Block: 291833105012009	5
Block: 291833105012010	19
Block: 291833105012011	15
Block: 291833105012012	44
Block: 291833105012013	12
Block: 291833105012014	38
Block: 291833105012015	65
Block: 291833105012016	54
Block: 291833105012017	22
Block: 291833105012018	72

Plan: House Apportionment Plan

Administrator:

Type: House

User:

POPULATION

District 065 (continued)

St. Charles MO County (continued)

Block: 291833105012019	7
Block: 291833105012020	9
Block: 291833105012021	9
Block: 291833105012022	12
Block: 291833105012023	17
Block: 291833105012024	10
Block: 291833105012025	6
Block: 291833105012026	8
Block: 291833105012027	14
Block: 291833105012028	46
Block: 291833105012029	5
Block: 291833105012030	23
Block: 291833105012031	19
Block: 291833105012032	0
Block: 291833105012033	1
Block: 291833105012034	8
Block: 291833105012035	45
Block: 291833105013000	0
Block: 291833105013001	4
Block: 291833105013002	4
Block: 291833105013003	119
Block: 291833105013004	1
Block: 291833105013005	20
Block: 291833105013006	6
Block: 291833105013007	0
Block: 291833105013008	0
Block: 291833105013009	0
Block: 291833105013010	0
Block: 291833105013011	120
Block: 291833105013012	18
Block: 291833105013013	25
Block: 291833105013014	30
Block: 291833105013015	24
Block: 291833105013016	31
Block: 291833105013017	21
Block: 291833105013018	16
Block: 291833105013019	16
Block: 291833105013020	6
Block: 291833105013021	5
Block: 291833105013022	19
Block: 291833105013023	9
Block: 291833105013024	12
Block: 291833105013025	23
Block: 291833105013026	11
Block: 291833105013027	4
Block: 291833105021023	7
Block: 291833105021024	14
Block: 291833105021025	61
Block: 291833105021026	79

POPULATION**District 065 (continued)**

St. Charles MO County (continued)

Block: 291833105021027	0
Block: 291833105021028	6
Block: 291833105021029	57
Block: 291833105021030	0
Block: 291833105021031	0
Block: 291833105021032	17
Block: 291833105021033	13
Block: 291833105021034	27
Block: 291833105021035	15
Block: 291833105021036	18
Block: 291833105021037	16
Block: 291833105021038	13
Block: 291833105021039	12
Block: 291833105021040	15
Block: 291833105021041	19
Block: 291833105021046	5
Block: 291833105021047	6
Block: 291833105021048	6
Block: 291833105021068	27
Block: 291833105021069	13
Block: 291833105021070	12
Block: 291833105021071	21
Block: 291833105021072	12
Block: 291833105021080	14
Block: 291833105021081	0
Block: 291833105021082	18
Block: 291833105021083	10
Block: 291833105021084	9
Block: 291833105021086	0
Block: 291833105021087	0
Block: 291833105021088	22
Block: 291833105021089	14
Block: 291833105021090	0
Block: 291833105021091	1
Block: 291833105021093	0
Block: 291833105021094	0
Block: 291833105021095	0
Block: 291833105021096	7
Block: 291833105021102	0
Block: 291833105021104	12
Block: 291833105021105	3
Block: 291833105021107	0
Block: 291833105022001	0
Block: 291833105022002	0
Block: 291833105022003	0
Block: 291833105022007	0
Block: 291833105022008	6
Block: 291833105022010	84
Block: 291833105022011	19

Plan: House Apportionment Plan

Administrator:

Type: House

User:

POPULATION

District 065 (continued)

St. Charles MO County (continued)

Block: 291833105022012	18
Block: 291833105022013	0
Block: 291833105022014	11
Block: 291833105022015	9
Block: 291833105022016	3
Block: 291833105022017	33
Block: 291833105022018	5
Block: 291833105022019	8
Block: 291833105022020	16
Block: 291833105022021	0
Block: 291833105022022	0
Block: 291833105022023	2
Block: 291833105022024	5
Block: 291833105022025	0
Block: 291833105022026	10
Block: 291833105022027	10
Block: 291833105022028	43
Block: 291833105022029	6
Block: 291833105022030	0
Block: 291833105022031	4
Block: 291833105022032	5
Block: 291833105022033	17
Block: 291833105022034	10
Block: 291833105022035	15
Block: 291833105022036	14
Block: 291833105022037	10
Block: 291833105022038	14
Block: 291833105022039	8
Block: 291833105022040	13
Block: 291833105022041	10
Block: 291833105022042	0
Block: 291833105022043	17
Block: 291833105022044	12
Block: 291833105022045	72
Block: 291833105022046	12
Block: 291833105022047	8
Block: 291833105022048	7
Block: 291833105022049	28
Block: 291833105022050	20
Block: 291833105022051	2
Block: 291833105022052	14
Block: 291833105022053	17
Block: 291833105022054	60
Block: 291833105022055	11
Block: 291833105022056	9
Block: 291833105022057	13
Block: 291833105022058	15
Block: 291833105022059	0
Block: 291833105022060	95

Plan: House Apportionment Plan

Administrator:

Type: House

User:

POPULATION

District 065 (continued)

St. Charles MO County (continued)

Block: 291833105022061	0
Block: 291833105022062	0
Block: 291833105022063	0
Block: 291833105022064	0
Block: 291833105022065	33
Block: 291833105022066	21
Block: 291833105022071	0
Block: 291833105022072	0
Block: 291833106012018	0
Block: 291833106012019	0
Block: 291833106012046	0
Block: 291833106012047	0
Block: 291833107001000	0

VTD 014-Lincoln Subtotal **8,225**

VTD: 031-Sibley	1,870
VTD: 033-Canary	2,130
VTD: 034-McNair	2,713
VTD: 041-Government	5,300
VTD: 043-Marina	1,328
VTD: 045-Mamelle	2,267
VTD: 051-St. Cletus	1,702
VTD: 054-Coverdell	2,092
VTD: 056-Edgewood	2,659
VTD: 057-Hanover	1,724

VTD: 122-Mid Rivers

Block: 291833115001000	0
Block: 291833115001001	0
Block: 291833115001002	0
Block: 291833115001003	0
Block: 291833115001005	0
Block: 291833115001006	3
Block: 291833115001007	0
Block: 291833115001008	0
Block: 291833115001009	0
Block: 291833115001010	0
Block: 291833115001013	2
Block: 291833115001014	3
Block: 291833115001015	2
Block: 291833115001016	0
Block: 291833115001017	4
Block: 291833115001018	4
Block: 291833115001021	0
Block: 291833115001023	19
Block: 291833115001024	0
Block: 291833115001026	0
Block: 291833115001027	0
Block: 291833115001028	5
Block: 291833115001029	0
Block: 291833115001030	0

Plan: House Apportionment Plan

Administrator:

Type: House

User:

POPULATION

District 065 (continued)

St. Charles MO County (continued)

Block: 291833115001031	0
Block: 291833115001038	0
Block: 291833115001039	2
Block: 291833115001040	0
Block: 291833115001041	0
Block: 291833115001042	3
Block: 291833115001043	3
Block: 291833115001044	0
Block: 291833115001045	0
Block: 291833115001046	0
Block: 291833115001047	0
Block: 291833115001048	0
Block: 291833115001049	0
Block: 291833115001050	10
Block: 291833115001051	0
Block: 291833115001052	0
Block: 291833115001053	0
Block: 291833115001054	0
Block: 291833115001055	5
Block: 291833115001056	7
Block: 291833115001057	8
Block: 291833115001058	5
Block: 291833115001059	0
Block: 291833115001060	0
Block: 291833115001061	0
Block: 291833115001062	0
Block: 291833115001063	0
Block: 291833115001064	0
Block: 291833115001065	0
Block: 291833115001066	0
Block: 291833115001067	6
Block: 291833115001068	0
Block: 291833115001069	7
Block: 291833115001070	0
Block: 291833115001071	0
Block: 291833115001073	0
Block: 291833115001074	0
Block: 291833115001084	0
Block: 291833115001102	0
Block: 291833115001231	0
Block: 291833115001232	0
VTD 122-Mid Rivers Subtotal	98
VTD: 165-St. Paul	
Block: 291833120012012	90
Block: 291833120012014	9
VTD 165-St. Paul Subtotal	99
St. Charles MO County Subtotal	37,714
District 065 Subtotal	37,714
District 066	

Plan: House Apportionment Plan

Administrator:

Type: House

User:

POPULATION

District 066 (continued)

St. Louis City MO County	
VTD: STL 2-3	2,076
VTD: STL 2-6	2,175
St. Louis City MO County Subtotal	4,251
St. Louis MO County	
VTD: NRW010	690
VTD: NRW038	380
VTD: NRW042	993
VTD: NRW046	597
VTD: SF006	2,702
VTD: SF007	978
VTD: SF008	421
VTD: SF009	704
VTD: SF010	1,684
VTD: SF011	165
VTD: SF012	29
VTD: SF013	1,000
VTD: SF014	1,056
VTD: SF015	871
VTD: SF016	1,334
VTD: SF017	41
VTD: SF018	1,122
VTD: SF019	811
VTD: SF020	809
VTD: SF021	65
VTD: SF023	318
VTD: SF025	1,781
VTD: SF026	252
VTD: SF027	1,152
VTD: SF028	644
VTD: SF029	1,328
VTD: SF030	1,006
VTD: SF031	1,134
VTD: SF032	1,722
VTD: SF033	935
VTD: SF034	735
VTD: SF035	664
VTD: SF036	151
VTD: SF037	49
VTD: SF038	529
VTD: SF039	1,198
VTD: SF200	0
VTD: SF204	5
VTD: SF206	0
VTD: SPL005	1,092
VTD: SPL013	817
VTD: SPL017	1,061
VTD: SPL019	503
St. Louis MO County Subtotal	33,528
District 066 Subtotal	37,779

POPULATION**District 067**

St. Louis MO County

VTD: LC017	997
VTD: LC022	1,267
VTD: LC024	535
VTD: LC026	1,874
VTD: LC028	1,184
VTD: LC030	2,260
VTD: LC037	1,591
VTD: SPL001	2,445
VTD: SPL002	711
VTD: SPL003	4,133
VTD: SPL004	1,531
VTD: SPL006	152
VTD: SPL007	1,961
VTD: SPL008	421
VTD: SPL010	1,086
VTD: SPL011	2,387
VTD: SPL014	777
VTD: SPL015	1,725
VTD: SPL021	901
VTD: SPL022	1,438
VTD: SPL023	1,573
VTD: SPL024	884
VTD: SPL025	968
VTD: SPL027	530
VTD: SPL028	1,309
VTD: SPL029	1,685
VTD: SPL030	1,249

St. Louis MO County Subtotal**37,574****District 067 Subtotal****37,574****District 068**

St. Louis MO County

VTD: FER041	899
VTD: FER045	620
VTD: FER046	33
VTD: FER048	543
VTD: FER051	3
VTD: FER201	0
VTD: FLO001	575
VTD: FLO002	636
VTD: FLO003	1,085
VTD: FLO004	1,987
VTD: FLO005	382
VTD: FLO009	1,019
VTD: FLO010	1,075
VTD: FLO011	780
VTD: FLO012	541
VTD: FLO013	647
VTD: FLO014	1,085
VTD: FLO015	1,288

POPULATION**District 068** (continued)

St. Louis MO County (continued)

VTD: FLO016	338
VTD: FLO017	2,161
VTD: FLO018	786
VTD: FLO019	1,358
VTD: FLO021	784
VTD: FLO022	654
VTD: FLO023	1,136
VTD: FLO024	1,123
VTD: FLO025	819
VTD: FLO026	901
VTD: FLO027	364
VTD: FLO028	610
VTD: FLO029	104
VTD: FLO031	704
VTD: FLO032	440
VTD: FLO033	742
VTD: FLO034	1,211
VTD: FLO038	806
VTD: FLO041	551
VTD: FLO042	19
VTD: FLO200	1
VTD: FLO201	0
VTD: FLO202	0
VTD: FLO205	0
VTD: LC007	67
VTD: LC010	1,005
VTD: LC020	588
VTD: LC023	339
VTD: LC025	967
VTD: LC203	0
VTD: SPL009	15
VTD: SPL012	384
VTD: SPL016	1,129
VTD: SPL018	477
VTD: SPL020	1,061
VTD: SPL026	1,589
VTD: SPL201	0
VTD: SPL202	4
VTD: SPL208	6
St. Louis MO County Subtotal	36,441
District 068 Subtotal	36,441

District 069

St. Louis MO County

VTD: FLO040	55
VTD: LC001	505
VTD: LC002	1,158
VTD: LC003	969
VTD: LC004	798
VTD: LC005	575

POPULATION**District 069** (continued)

St. Louis MO County (continued)

VTD: LC006	633
VTD: LC008	1,105
VTD: LC009	2,354
VTD: LC011	696
VTD: LC012	965
VTD: LC013	1,453
VTD: LC014	2,261
VTD: LC015	1,113
VTD: LC018	190
VTD: LC021	3,021
VTD: LC027	1,465
VTD: LC029	1,277
VTD: LC031	812
VTD: LC032	848
VTD: LC033	614
VTD: LC034	34
VTD: LC035	515
VTD: LC036	417
VTD: LC038	240
VTD: LC039	91
VTD: LC040	236
VTD: LC200	0
VTD: NW002	778
VTD: NW004	844
VTD: NW007	331
VTD: NW008	1,038
VTD: NW009	436
VTD: NW010	799
VTD: NW015	847
VTD: NW016	1,419
VTD: NW022	940
VTD: NW023	296
VTD: NW024	398
VTD: NW028	511
VTD: NW034	
Block: 291892113321002	107
Block: 291892113321003	430
Block: 291892113321004	86
Block: 291892113321005	44
Block: 291892113321006	49
Block: 291892113321013	321
Block: 291892113321014	51
Block: 291892113321015	40
Block: 291892113321016	63
Block: 291892113321017	54
Block: 291892113321018	41
Block: 291892113321019	71
Block: 291892113321020	54
Block: 291892113321021	33

Plan: House Apportionment Plan

Administrator:

Type: House

User:

POPULATION

District 069 (continued)

St. Louis MO County (continued)

VTD NW034 Subtotal 1,444

VTD: NW039 691

VTD: NW040 1,231

VTD: NW045 256

VTD: NW046 31

VTD: NW052

Block: 291892114011033 136

Block: 291892114011034 73

Block: 291892114011041 146

Block: 291892114011042 93

VTD NW052 Subtotal 448

VTD: NW224 0

VTD: NW225 0

VTD: NW226 0

VTD: NW227 0

St. Louis MO County Subtotal 37,138

District 069 Subtotal 37,138

District 070

St. Charles MO County

VTD: 014-Lincoln

Block: 291833105022004 0

Block: 291833105022005 0

Block: 291833105022006 0

Block: 291833105022009 20

Block: 291833105022067 287

Block: 291833105022068 0

Block: 291833105022069 0

Block: 291833105022070 0

Block: 291833105022073 0

Block: 291833105022074 0

Block: 291833105022075 55

Block: 291833105022076 0

Block: 291833105022077 116

Block: 291833105022078 0

Block: 291833105022079 0

Block: 291833105022080 0

Block: 291833105022081 0

Block: 291833105022082 3

Block: 291833105022083 0

Block: 291833105022084 0

Block: 291833105022085 0

VTD 014-Lincoln Subtotal 481

VTD: 015-Washington

Block: 291833110011024 0

Block: 291833110011025 2

VTD 015-Washington Subtotal 2

VTD: 016-Montclair

Block: 291833110011000 0

Plan: House Apportionment Plan

Administrator:

Type: House

User:

POPULATION

District 070 (continued)

St. Charles MO County (continued)

Block: 291833110011001	0
Block: 291833110011002	0
Block: 291833110011026	0
Block: 291833110011027	0

VTD 016-Montclair Subtotal **0**

VTD: 071-Fairways

Block: 291833110032000	0
Block: 291833110032001	0
Block: 291833110032002	0
Block: 291833110032003	0
Block: 291833110032004	2
Block: 291833110032012	21
Block: 291833110032013	12
Block: 291833110032015	0
Block: 291833110032016	0
Block: 291833110032018	2
Block: 291833110032019	9
Block: 291833110032020	0
Block: 291833110032021	0
Block: 291833110032022	0

VTD 071-Fairways Subtotal **46**

VTD: 083-Woodcliff 1,800

VTD: 091-Katy Trail

Block: 291833111481023	119
Block: 291833111483000	0
Block: 291833111483001	0
Block: 291833111483002	0
Block: 291833111483004	0
Block: 291833111483005	0
Block: 291833111483006	0
Block: 291833111483010	0
Block: 291833111483011	0
Block: 291833111483012	179
Block: 291833111483013	0

VTD 091-Katy Trail Subtotal **298**

VTD: 220-Pitman 1,588

VTD: 227-Whitmoor

Block: 291833111031016	528
Block: 291833111031019	359
Block: 291833111031020	25
Block: 291833111031021	0
Block: 291833111031022	1
Block: 291833111031023	0
Block: 291833111031066	2
Block: 291833111031067	0
Block: 291833111031068	0
Block: 291833111031069	0
Block: 291833111321027	10
Block: 291833111321029	0

Plan: House Apportionment Plan

Administrator:

Type: House

User:

POPULATION

District 070 (continued)

St. Charles MO County (continued)

Block: 291833111321030 0

Block: 291833111321031 0

VTD 227-Whitmoor Subtotal 925

VTD: 231-Wolfrum

Block: 291833111031070 0

VTD 231-Wolfrum Subtotal 0

VTD: 234-Windcastle 1,865

St. Charles MO County Subtotal 7,005

St. Louis MO County

VTD: CHE019 1,133

VTD: CHE022 810

VTD: CHE045 1,222

VTD: CHE046

Block: 291892152321000 95

Block: 291892152321012 550

Block: 291892152321014 47

Block: 291892152321015 57

Block: 291892152322005 125

VTD CHE046 Subtotal 874

VTD: CHE047 1

VTD: CHE048 1,355

VTD: MHT002

Block: 291892152311000 62

Block: 291892152311001 18

Block: 291892152311007 36

Block: 291892152312005 34

Block: 291892152312022 161

Block: 291892152312023 29

VTD MHT002 Subtotal 340

VTD: MHT003 980

VTD: MHT006 221

VTD: MHT012 53

VTD: MHT015 1,357

VTD: MHT019

Block: 291892151051060 6

Block: 291892151051061 409

Block: 291892151051063 0

Block: 291892151051064 60

Block: 291892151051065 44

Block: 291892151051066 23

VTD MHT019 Subtotal 542

VTD: MHT020 1,530

VTD: MHT022 1,582

VTD: MHT023

Block: 291892151411033 0

Block: 291892151423007 0

VTD MHT023 Subtotal 0

VTD: MHT024

Plan: House Apportionment Plan

Administrator:

Type: House

User:

POPULATION

District 070 (continued)

St. Louis MO County (continued)

Block: 291892152311002	31
VTD MHT024 Subtotal	31
VTD: MHT029	
Block: 291892151423009	215
Block: 291892151423011	159
Block: 291892151423013	0
Block: 291892151423014	0
VTD MHT029 Subtotal	374
VTD: MHT030	168
VTD: MHT032	
Block: 291892151422005	0
Block: 291892151424006	0
VTD MHT032 Subtotal	0
VTD: MHT036	1,162
VTD: MHT037	4
VTD: MHT038	531
VTD: MHT041	1,562
VTD: MHT042	814
VTD: MHT044	
Block: 291892151423010	6
Block: 291892151423017	0
Block: 291892151423018	79
Block: 291892151423019	0
Block: 291892151423030	0
Block: 291892151423031	0
Block: 291892151423032	0
VTD MHT044 Subtotal	85
VTD: MHT045	
Block: 291892151411016	1
Block: 291892151411018	24
VTD MHT045 Subtotal	25
VTD: MHT048	43
VTD: MHT049	408
VTD: MHT203	2
VTD: MHT211	0
VTD: MHT216	0
VTD: MR027	
Block: 291892152323003	200
VTD MR027 Subtotal	200
VTD: NW006	0
VTD: NW012	
Block: 291892131013002	842
Block: 291892131013003	26
Block: 291892131013004	31
Block: 291892131013008	65
Block: 291892131013012	12
Block: 291892131013013	59
Block: 291892131013030	0
Block: 291892131013031	0

Plan: House Apportionment Plan

Administrator:

Type: House

User:

POPULATION

District 070 (continued)

St. Louis MO County (continued)

VTD NW012 Subtotal **1,035**

VTD: NW013 1,330

VTD: NW018 274

VTD: NW019 488

VTD: NW021 13

VTD: NW025 464

VTD: NW027 773

VTD: NW029 0

VTD: NW030 417

VTD: NW032 719

VTD: NW033 42

VTD: NW034

Block: 291892113321022 0

VTD NW034 Subtotal **0**

VTD: NW035 1,553

VTD: NW036 3

VTD: NW038 5

VTD: NW041 1,212

VTD: NW042 550

VTD: NW044 23

VTD: NW048 1,694

VTD: NW050 234

VTD: NW051 500

VTD: NW052

Block: 291892114011032 8

Block: 291892114011073 0

VTD NW052 Subtotal **8**

VTD: NW203 0

VTD: NW204

Block: 291892132031017 0

Block: 291892132031018 0

VTD NW204 Subtotal **0**

VTD: NW205 0

VTD: NW206 0

VTD: NW208 0

VTD: NW209 0

VTD: NW210 0

VTD: NW213 0

VTD: NW215 0

VTD: NW222 0

VTD: NW223 0

VTD: NW231 0

St. Louis MO County Subtotal **28,746**

District 070 Subtotal **35,751**

District 071

St. Louis MO County

VTD: CC002 727

VTD: CC003 1,106

POPULATION**District 071 (continued)**

St. Louis MO County (continued)

VTD: CC004	503
VTD: CC005	591
VTD: CC006	307
VTD: CC007	762
VTD: CC008	0
VTD: CC018	19
VTD: CC025	644
VTD: CC026	377
VTD: CC031	
Block: 291892150032009	51
Block: 291892150032010	22
Block: 291892150033000	35
Block: 291892150033001	40
Block: 291892150033002	0
Block: 291892150033003	74
Block: 291892150033013	19
Block: 291892150033018	8
Block: 291892150033021	40
Block: 291892150033022	75
Block: 291892150053002	178
Block: 291892150053003	64
Block: 291892150053004	125
Block: 291892150053005	58
Block: 291892150053006	39
Block: 291892150053007	151
Block: 291892150053008	0
Block: 291892150053009	77
Block: 291892150053017	38
Block: 291892150053018	0
Block: 291892150053019	26
Block: 291892150053020	27
VTD CC031 Subtotal	1,147
VTD: CC034	337
VTD: CC035	1,046
VTD: CC041	435
VTD: CC042	1,171
VTD: CC052	1,171
VTD: CC053	
Block: 291892150031042	0
Block: 291892150041000	0
Block: 291892150041001	8
Block: 291892150041002	17
Block: 291892150041003	24
Block: 291892150041004	11
Block: 291892150041005	77
Block: 291892150041006	39
Block: 291892150041007	15
Block: 291892150041008	19
Block: 291892150041009	233

POPULATION**District 071 (continued)**

St. Louis MO County (continued)

Block: 291892150041010	36
Block: 291892150041011	95
Block: 291892150041012	178
Block: 291892150041015	22
Block: 291892150041016	275
Block: 291892150042005	41
Block: 291892150052006	96
Block: 291892150052007	93
Block: 291892150052008	19
Block: 291892150053000	105
Block: 291892150053001	90
Block: 291892150053010	53
Block: 291892150053011	25
VTD CC053 Subtotal	1,571
VTD: CC054	481
VTD: CC057	81
VTD: CC065	533
VTD: CC066	329
VTD: CC069	0
VTD: CC201	0
VTD: CC202	
Block: 291892157004022	0
Block: 291892157004023	0
Block: 291892157004031	1
VTD CC202 Subtotal	1
VTD: CC205	0
VTD: CC206	26
VTD: CC207	0
VTD: CC216	0
VTD: CC221	0
VTD: CC224	0
VTD: CC225	0
VTD: CC227	0
VTD: MHT002	
Block: 291892151051062	50
Block: 291892152312003	9
Block: 291892152312004	71
VTD MHT002 Subtotal	130
VTD: MHT008	546
VTD: MHT010	479
VTD: MHT011	916
VTD: MHT013	140
VTD: MHT014	2,005
VTD: MHT019	
Block: 291892151051045	455
Block: 291892151051046	35
Block: 291892151051047	73
Block: 291892151051048	113
Block: 291892151051049	85

Plan: House Apportionment Plan

Administrator:

Type: House

User:

POPULATION

District 071 (continued)

St. Louis MO County (continued)

Block: 291892151051050	19
Block: 291892151051051	73
Block: 291892151051052	0
Block: 291892151051053	0

VTD MHT019 Subtotal **853**

VTD: MHT021 2

VTD: MHT023

Block: 291892151411014	0
Block: 291892151411024	10
Block: 291892151411025	45
Block: 291892151411031	61
Block: 291892151411032	7
Block: 291892151411048	342
Block: 291892151411049	48
Block: 291892151411050	58
Block: 291892151411051	34
Block: 291892151411052	28
Block: 291892151411053	31
Block: 291892151423008	90
Block: 291892151423025	71
Block: 291892151423026	31
Block: 291892151423027	49
Block: 291892151423038	22
Block: 291892151423044	20
Block: 291892151423045	130

VTD MHT023 Subtotal **1,077**

VTD: MHT025

Block: 291892151031005	629
Block: 291892151031006	100
Block: 291892151031007	26
Block: 291892151031013	152
Block: 291892151031014	54
Block: 291892151031015	124
Block: 291892151031016	19
Block: 291892151031017	65
Block: 291892151031018	68
Block: 291892151031019	136
Block: 291892151031020	229
Block: 291892151031021	53
Block: 291892151031022	4
Block: 291892151031023	5
Block: 291892151031028	0
Block: 291892151031029	0
Block: 291892151031030	0
Block: 291892151031034	0
Block: 291892151031037	127
Block: 291892151031038	0
Block: 291892151413001	1
Block: 291892151413003	0

Plan: House Apportionment Plan

Administrator:

Type: House

User:

POPULATION

District 071 (continued)

St. Louis MO County (continued)

Block: 291892151413004 0

Block: 291892151413007 0

VTD MHT025 Subtotal 1,792

VTD: MHT027 892

VTD: MHT028 93

VTD: MHT029

Block: 291892151423012 379

Block: 291892151423016 0

VTD MHT029 Subtotal 379

VTD: MHT031 31

VTD: MHT032

Block: 291892150011039 0

Block: 291892150011106 33

Block: 291892151424004 224

Block: 291892151424005 233

Block: 291892151424007 0

Block: 291892151424008 298

Block: 291892151424009 139

Block: 291892151424010 109

Block: 291892151424011 52

Block: 291892151424012 269

VTD MHT032 Subtotal 1,357

VTD: MHT033 161

VTD: MHT034 1,945

VTD: MHT040 430

VTD: MHT043 363

VTD: MHT044

Block: 291892150011040 0

Block: 291892151022002 0

Block: 291892151022003 10

Block: 291892151022004 211

Block: 291892151022005 0

Block: 291892151022008 0

Block: 291892151423015 49

Block: 291892151423033 0

Block: 291892151423034 0

Block: 291892151423037 0

Block: 291892151423048 66

Block: 291892151423049 0

Block: 291892151424013 0

Block: 291892151424014 2

Block: 291892151424015 1

Block: 291892151424016 0

Block: 291892151424017 0

Block: 291892151424020 0

Block: 291892151424022 0

VTD MHT044 Subtotal 339

VTD: MHT045

Block: 291892151411045 0

POPULATION**District 071 (continued)**

St. Louis MO County (continued)

VTD MHT045 Subtotal	0
VTD: MHT047	111
VTD: MHT200	7
VTD: MHT201	0
VTD: MHT202	0
VTD: MHT213	0
VTD: MID001	9
VTD: MID004	768
VTD: MID005	394
VTD: MID006	
Block: 291892146022000	90
Block: 291892146022001	69
Block: 291892146022002	37
VTD MID006 Subtotal	196
VTD: MID008	622
VTD: MID012	
Block: 291892145001000	91
Block: 291892145001001	79
Block: 291892146021000	72
Block: 291892146021001	82
Block: 291892146021002	85
Block: 291892146021003	76
Block: 291892146021004	72
VTD MID012 Subtotal	557
VTD: MID024	1,537
VTD: MID048	761
VTD: MID052	
Block: 291892146012005	65
Block: 291892146012006	79
Block: 291892146012007	71
Block: 291892146012009	49
Block: 291892146012010	53
Block: 291892146012011	71
Block: 291892146022006	71
Block: 291892146022007	52
VTD MID052 Subtotal	511
VTD: MID053	203
VTD: MID054	1,021
VTD: MID057	0
VTD: MID058	649
VTD: MID059	580
VTD: MID060	
Block: 291892149002007	125
Block: 291892149002008	24
Block: 291892149002013	24
Block: 291892149002017	18
Block: 291892149002018	44
Block: 291892149002019	15
Block: 291892149002020	30

Plan: House Apportionment Plan

Administrator:

Type: House

User:

POPULATION

District 071 (continued)

St. Louis MO County (continued)

Block: 291892149002021

23

VTD MID060 Subtotal

303

VTD: MID061

229

VTD: MID200

0

VTD: MID201

0

VTD: MID207

2

VTD: MID215

0

St. Louis MO County Subtotal

35,755

District 071 Subtotal

35,755

District 072

St. Louis MO County

VTD: AP004

627

VTD: AP008

573

VTD: AP012

552

VTD: AP017

2,333

VTD: AP020

431

VTD: AP022

490

VTD: AP023

531

VTD: AP026

7

VTD: AP032

920

VTD: AP037

642

VTD: AP040

1,102

VTD: AP041

1,008

VTD: AP042

10

VTD: AP046

86

VTD: AP048

219

VTD: AP049

1,001

VTD: AP052

840

VTD: AP213

0

VTD: MHT016

624

VTD: MHT017

1,258

VTD: MHT018

892

VTD: MHT046

605

VTD: MHT209

0

VTD: MHT218

0

VTD: MID006

Block: 291892146011000

32

Block: 291892146011001

129

Block: 291892146011002

66

Block: 291892146011003

113

VTD MID006 Subtotal

340

VTD: MID007

781

VTD: MID009

1,247

VTD: MID011

372

VTD: MID012

Block: 291892144002016

50

Block: 291892144002017

87

Block: 291892144002018

75

Plan: House Apportionment Plan

Administrator:

Type: House

User:

POPULATION

District 072 (continued)

St. Louis MO County (continued)

Block: 291892144002019	22
Block: 291892144002020	39
Block: 291892144002029	30
Block: 291892144002030	61
Block: 291892144002031	107
Block: 291892146014000	194
Block: 291892146014001	59
Block: 291892146014002	50
Block: 291892146014003	81
Block: 291892146014004	55
Block: 291892146014005	65
Block: 291892146014006	148
Block: 291892146014007	101
Block: 291892146014008	103
Block: 291892146014009	68
Block: 291892146014010	69
Block: 291892146014011	39
Block: 291892147005017	100
Block: 291892147005018	62
Block: 291892147005019	51

VTD MID012 Subtotal **1,716**

VTD: MID021	896
VTD: MID022	1,170
VTD: MID023	832
VTD: MID027	511
VTD: MID033	421
VTD: MID035	892
VTD: MID042	724
VTD: MID043	1,413
VTD: MID044	361
VTD: MID046	421
VTD: MID047	1,162
VTD: MID050	128
VTD: MID052	
Block: 291892146012001	61
Block: 291892146012002	207
Block: 291892146012008	57

VTD MID052 Subtotal **325**

VTD: MID056	105
VTD: MID060	
Block: 291892149001031	93
Block: 291892149001032	11
Block: 291892149001035	15
Block: 291892149001036	14
Block: 291892149001038	15
Block: 291892149001041	7
Block: 291892149002003	24
Block: 291892149002004	79
Block: 291892149002005	0

Plan: House Apportionment Plan

Administrator:

Type: House

User:

POPULATION

District 072 (continued)

St. Louis MO County (continued)

Block: 291892149002006	0
Block: 291892149002010	6
Block: 291892149002011	41
Block: 291892149002012	15
Block: 291892149004031	11
Block: 291892149004037	10
VTD MID060 Subtotal	341
VTD: NW001	2,392
VTD: NW003	888
VTD: NW011	695
VTD: NW012	
Block: 291892131013017	130
Block: 291892131013018	314
Block: 291892131013019	45
Block: 291892131013020	67
Block: 291892131013021	80
Block: 291892131013022	0
Block: 291892131013023	41
Block: 291892131013024	44
Block: 291892131013025	2
Block: 291892131013026	81
Block: 291892131013027	0
Block: 291892131013028	117
Block: 291892131013029	0
Block: 291892131013032	0
Block: 291892131013033	0
Block: 291892131013034	15
Block: 291892131013035	45
Block: 291892132031001	0
VTD NW012 Subtotal	981
VTD: NW014	0
VTD: NW020	643
VTD: NW026	99
VTD: NW031	
Block: 291892132031000	0
Block: 291892132031023	32
Block: 291892132031024	0
Block: 291892132031028	83
Block: 291892132031029	27
Block: 291892132031032	9
Block: 291892132031033	47
Block: 291892132031034	0
Block: 291892132031035	15
Block: 291892132031036	89
Block: 291892132031037	39
VTD NW031 Subtotal	341
VTD: NW037	919
VTD: NW043	109
VTD: NW049	1,012

Plan: House Apportionment Plan

Administrator:

Type: House

User:

POPULATION

District 072 (continued)

St. Louis MO County (continued)

VTD: NW204

Block: 291892132031003

0

Block: 291892132031016

0

VTD NW204 Subtotal

0

VTD: NW220

0

St. Louis MO County Subtotal

36,988

District 072 Subtotal

36,988

District 073

St. Louis MO County

VTD: AP001

472

VTD: AP002

578

VTD: AP003

451

VTD: AP005

1,118

VTD: AP007

416

VTD: AP011

98

VTD: AP018

466

VTD: AP019

1,836

VTD: AP021

138

VTD: AP024

1,280

VTD: AP025

564

VTD: AP027

182

VTD: AP028

1,941

VTD: AP029

763

VTD: AP030

488

VTD: AP031

1,219

VTD: AP033

373

VTD: AP034

579

VTD: AP035

2

VTD: AP036

333

VTD: AP038

255

VTD: AP039

838

VTD: AP044

537

VTD: AP045

379

VTD: AP047

152

VTD: AP051

418

VTD: AP054

968

VTD: AP055

892

VTD: AP056

1,042

VTD: AP200

0

VTD: AP203

0

VTD: AP206

0

VTD: AP207

0

VTD: AP208

0

VTD: AP210

0

VTD: AP211

0

VTD: AP214

0

VTD: AP215

0

VTD: AP216

0

VTD: AP217

0

Plan: House Apportionment Plan

Administrator:

Type: House

User:

POPULATION

District 073 (continued)

St. Louis MO County (continued)

VTD: AP218	0
VTD: AP221	0
VTD: AP225	0
VTD: AP227	0
VTD: AP228	0
VTD: AP230	0
VTD: AP232	0
VTD: AP233	0
VTD: AP237	0
VTD: FER001	1,564
VTD: FER026	212
VTD: FLO203	0
VTD: LC016	79
VTD: LC202	0
VTD: NOR004	608
VTD: NOR010	584
VTD: NOR012	1,140
VTD: NOR013	173
VTD: NOR017	81
VTD: NOR018	917
VTD: NRW003	462
VTD: NRW004	1,168
VTD: NRW005	1,852
VTD: NRW006	189
VTD: NRW007	1,435
VTD: NRW008	178
VTD: NRW015	120
VTD: NRW017	1,251
VTD: NRW019	499
VTD: NRW020	1,590
VTD: NRW021	1,403
VTD: NRW024	920
VTD: NRW025	986
VTD: NW005	0
VTD: NW017	0
VTD: NW031	
Block: 291892131012000	0
Block: 291892131012001	46
Block: 291892131012003	0
Block: 291892131012010	0
Block: 291892131012013	32
Block: 291892131012014	24
VTD NW031 Subtotal	102
VTD: NW047	0
VTD: NW200	0
VTD: NW202	0
VTD: NW207	0
VTD: NW219	0
VTD: NW229	0

Plan: House Apportionment Plan

Administrator:

Type: House

User:

POPULATION

District 073 (continued)

St. Louis MO County Subtotal **36,291**

District 073 Subtotal **36,291**

District 074

St. Louis MO County

VTD: FER003	256
VTD: FER005	1,429
VTD: FER011	595
VTD: FER012	569
VTD: FER013	344
VTD: FER015	369
VTD: FER020	286
VTD: FER021	398
VTD: FER023	949
VTD: FER024	1,595
VTD: FER031	133
VTD: FER032	397
VTD: FER033	585
VTD: FER034	1,518
VTD: FER035	1,262
VTD: FER036	454
VTD: FER038	632
VTD: FER040	683
VTD: FER047	258
VTD: FER050	703
VTD: FLO006	1,942
VTD: FLO007	439
VTD: FLO008	1,227
VTD: FLO020	322
VTD: FLO030	1,388
VTD: FLO035	482
VTD: FLO036	1,177
VTD: FLO037	695
VTD: FLO039	212
VTD: FLO207	0
VTD: LC019	123
VTD: NOR019	835
VTD: NOR023	422
VTD: NOR025	777
VTD: NOR026	652
VTD: NOR027	625
VTD: NOR028	458
VTD: NOR031	432
VTD: NOR032	390
VTD: NOR034	634
VTD: NOR036	959
VTD: NOR043	178
VTD: NOR045	349
VTD: NOR046	517
VTD: NOR048	324
VTD: NOR051	925

POPULATION**District 074 (continued)**

St. Louis MO County (continued)

VTD: NOR052	492
VTD: NOR055	373
VTD: NOR201	0
VTD: NOR205	0
VTD: NOR206	0
VTD: NOR207	0
VTD: NOR214	70
VTD: NOR219	0
VTD: NOR220	0
VTD: NRW001	465
VTD: NRW027	155
VTD: NRW028	1,412
VTD: NRW031	592
VTD: NRW033	595
VTD: NRW036	504
VTD: NRW037	832
VTD: NRW040	570
VTD: NRW047	1,257
VTD: NRW200	0

St. Louis MO County Subtotal**37,216****District 074 Subtotal****37,216****District 075**

St. Louis MO County

VTD: FER002	685
VTD: FER004	138
VTD: FER006	546
VTD: FER007	621
VTD: FER008	1,343
VTD: FER009	499
VTD: FER010	350
VTD: FER014	238
VTD: FER016	168
VTD: FER017	667
VTD: FER018	421
VTD: FER019	1,564
VTD: FER022	786
VTD: FER025	4
VTD: FER027	760
VTD: FER028	610
VTD: FER029	652
VTD: FER030	685
VTD: FER037	2,279
VTD: FER039	41
VTD: FER042	1,442
VTD: FER043	1,579
VTD: FER044	954
VTD: FER049	630
VTD: FER208	0
VTD: NRW002	259

POPULATION**District 075 (continued)**

St. Louis MO County (continued)

VTD: NRW009	35
VTD: NRW011	824
VTD: NRW012	601
VTD: NRW013	701
VTD: NRW014	45
VTD: NRW016	2
VTD: NRW018	71
VTD: NRW022	278
VTD: NRW023	757
VTD: NRW026	421
VTD: NRW029	1,402
VTD: NRW032	1,310
VTD: NRW034	60
VTD: NRW035	1,155
VTD: NRW039	649
VTD: NRW041	570
VTD: NRW043	1,165
VTD: NRW044	576
VTD: NRW045	88
VTD: NRW048	1,789
VTD: NRW201	0
VTD: SF001	1,357
VTD: SF002	684
VTD: SF003	1,320
VTD: SF004	702
VTD: SF005	1,747
VTD: SF022	482
VTD: SF024	241
VTD: SF040	38
VTD: SPL207	0
St. Louis MO County Subtotal	36,991
District 075 Subtotal	36,991

District 076

St. Louis City MO County

VTD: ST 1-4	1,374
VTD: STL 1-1	757
VTD: STL 1-2	1,640
VTD: STL 1-3	1,257
VTD: STL 1-5	1,500
VTD: STL 1-6	283
VTD: STL 1-7	1,535
VTD: STL 1-8	1,529
VTD: STL 21-5	1,350
VTD: STL 21-6	1,372
VTD: STL 21-7	1,553
VTD: STL 2-2	2,801
VTD: STL 22-2	2,607
VTD: STL 22-3	1,295
VTD: STL 22-5	0

Plan: House Apportionment Plan

Administrator:

Type: House

User:

POPULATION

District 076 (continued)

St. Louis City MO County (continued)

VTD: STL 2-4	968
VTD: STL 2-5	1,716
VTD: STL 27-1	1,616
VTD: STL 27-2	1,509
VTD: STL 27-3	1,572
VTD: STL 27-4	750
VTD: STL 27-5	330
VTD: STL 27-6	1,647
VTD: STL 27-7	1,308
VTD: STL 27-8	1,102
VTD: STL 4-4	1,557
VTD: STL 4-6	143
VTD: STL 4-7	715
VTD: STL 4-8	1,657

St. Louis City MO County Subtotal **37,443**

District 076 Subtotal **37,443**

District 077

St. Louis City MO County

VTD: STL 10-6	95
VTD: STL 17-4	3,384
VTD: STL 17-5	2,705
VTD: STL 17-6	355
VTD: STL 17-7	
Block: 295101121003090	0
Block: 295101121003091	0
Block: 295101121003096	0
Block: 295101181002001	11
Block: 295101181002002	20
Block: 295101181002003	38
Block: 295101181002004	0
Block: 295101181002006	31
Block: 295101181002007	61
Block: 295101181002010	37
Block: 295101181002011	27
Block: 295101181002016	76
Block: 295101186001033	0
Block: 295101186001109	50
Block: 295101186001110	57
Block: 295101186001114	59
Block: 295101186001117	0
Block: 295101186001118	0
Block: 295101186001119	0
Block: 295101186001121	16
Block: 295101186001122	4
Block: 295101186002005	0
Block: 295101186002006	0
Block: 295101186002009	143
Block: 295101186002010	0
Block: 295101186002011	193

Plan: House Apportionment Plan

Administrator:

Type: House

User:

POPULATION

District 077 (continued)

St. Louis City MO County (continued)

Block: 295101186002012	111
Block: 295101186002013	41
Block: 295101186002014	45
Block: 295101186002015	45
Block: 295101186002016	112
Block: 295101186002017	46
Block: 295101186002018	48
Block: 295101186002019	50
Block: 295101186002020	66
Block: 295101186002021	46
Block: 295101186002022	64
Block: 295101186002023	19
Block: 295101186002024	163
Block: 295101186002025	104
Block: 295101186002026	38
Block: 295101186002027	63
Block: 295101186002028	15
Block: 295101186002029	33
Block: 295101186002030	26
VTD STL 17-7 Subtotal	1,958
VTD: STL 18-1	1,006
VTD: STL 18-2	2,203
VTD: STL 18-5	1,708
VTD: STL 19-6	683
VTD: STL 19-7	3,725
VTD: STL 2-1	615
VTD: STL 21-1	1,785
VTD: STL 21-2	1,072
VTD: STL 21-3	336
VTD: STL 21-4	3,066
VTD: STL 28-1	1,001
VTD: STL 28-7	1,458
VTD: STL 28-9	889
VTD: STL 3-5	1,467
VTD: STL 3-6	447
VTD: STL 3-8	1,221
VTD: STL 4-1	159
VTD: STL 4-2	1,822
VTD: STL 4-3	1,596
VTD: STL 4-5	1,316
St. Louis City MO County Subtotal	36,072
District 077 Subtotal	36,072

District 078

St. Louis City MO County

VTD: STL 20-1	2,576
VTD: STL 20-2	2,081
VTD: STL 20-3	2,509
VTD: STL 20-4	
Block: 295101241001005	43

Plan: House Apportionment Plan

Administrator:

Type: House

User:

POPULATION

District 078 (continued)

St. Louis City MO County (continued)

Block: 295101241001008	15
Block: 295101241001009	0
Block: 295101241001010	1
Block: 295101241001011	20
Block: 295101241001012	87
Block: 295101241001013	70
Block: 295101241001014	81
Block: 295101241001015	25
Block: 295101241001019	38
Block: 295101241001020	20
Block: 295101241001021	65
Block: 295101241001022	107
Block: 295101241003000	133
Block: 295101241003001	53
Block: 295101241003003	60
Block: 295101241003004	30
Block: 295101241003008	2
Block: 295101241003009	7
Block: 295101241003010	15
Block: 295101241003016	133
Block: 295101241004000	4
Block: 295101241004001	68
Block: 295101241004002	74
Block: 295101241004005	35
Block: 295101241004006	34
Block: 295101241004007	122
Block: 295101241004008	92
Block: 295101243002012	19
Block: 295101243002013	8
Block: 295101243002014	95
Block: 295101243002021	0
Block: 295101243002022	33
Block: 295101243002023	0
Block: 295101243002024	0
Block: 295101246001056	0
Block: 295101246001057	0
Block: 295101246001058	88
Block: 295101246001065	86
Block: 295101246001066	64
Block: 295101246002000	0
Block: 295101246002001	102
Block: 295101246002002	36
Block: 295101246002003	58
Block: 295101246002004	38
Block: 295101246002005	31
Block: 295101246002006	27
Block: 295101246002007	91
Block: 295101246002008	50
Block: 295101246002009	21

Plan: House Apportionment Plan

Administrator:

Type: House

User:

POPULATION

District 078 (continued)

St. Louis City MO County (continued)

Block: 295101246002010	26
Block: 295101246002013	38
Block: 295101246002014	3
VTD STL 20-4 Subtotal	2,348
VTD: STL 20-5	891
VTD: STL 5-1	
Block: 295101256001000	0
Block: 295101256001001	22
Block: 295101256001002	159
Block: 295101256001003	0
Block: 295101256001019	0
Block: 295101256002009	0
Block: 295101256002010	0
Block: 295101256002014	0
Block: 295101256002015	0
Block: 295101257002015	0
Block: 295101257002016	0
Block: 295101257002022	304
Block: 295101257002023	0
Block: 295101257002024	0
Block: 295101257002025	0
Block: 295101257002026	0
Block: 295101257002050	0
Block: 295101257002051	0
Block: 295101257002052	0
Block: 295101257002053	0
Block: 295101257002054	0
Block: 295101257002055	0
Block: 295101257002056	0
Block: 295101257002057	0
VTD STL 5-1 Subtotal	485
VTD: STL 5-2	3,248
VTD: STL 5-4	2,699
VTD: STL 5-5	2,725
VTD: STL 6-8	1,760
VTD: STL 7-3	
Block: 295101276002023	16
Block: 295101276002024	0
Block: 295101276002026	0
Block: 295101276002027	0
VTD STL 7-3 Subtotal	16
VTD: STL 7-4	3,853
VTD: STL 7-5	3,475
VTD: STL 7-6	3,142
VTD: STL 7-7	0
VTD: STL 9-3	0
VTD: STL 9-4	1,121
VTD: STL 9-5	2,218
VTD: STL 9-6	789

Plan: House Apportionment Plan

Administrator:

Type: House

User:

POPULATION

District 078 (continued)

St. Louis City MO County (continued)

VTD: STL 9-7 1,716

VTD: STL 9-8

Block: 295101241001000 36

Block: 295101241001001 2

Block: 295101241001002 25

Block: 295101241001003 37

Block: 295101241001004 19

Block: 295101241001006 75

Block: 295101241001007 26

Block: 295101243002006 89

VTD STL 9-8 Subtotal 309

St. Louis City MO County Subtotal 37,961

District 078 Subtotal 37,961

District 079

St. Louis City MO County

VTD: STL 17-1 393

VTD: STL 17-10 141

VTD: STL 17-11 386

VTD: STL 17-2 1,758

VTD: STL 17-3 2

VTD: STL 17-9 683

VTD: STL 19-1 763

VTD: STL 19-10 617

VTD: STL 19-2 144

VTD: STL 19-3 454

VTD: STL 19-4 614

VTD: STL 19-5 2,645

VTD: STL 19-8 1,761

VTD: STL 19-9 996

VTD: STL 3-1 274

VTD: STL 3-2 1,600

VTD: STL 3-3 862

VTD: STL 3-4 1,883

VTD: STL 3-7 724

VTD: STL 5-1

Block: 295101255001000 102

Block: 295101255001016 2

Block: 295101255003000 0

Block: 295101255003001 0

Block: 295101255003002 0

Block: 295101255003003 0

Block: 295101255003004 0

Block: 295101255003005 0

Block: 295101255003006 58

Block: 295101255003007 0

Block: 295101255003008 0

Block: 295101255003009 0

Block: 295101255003010 96

Block: 295101255003011 0

POPULATION**District 079 (continued)**

St. Louis City MO County (continued)

Block: 295101255003012	0
Block: 295101255003013	0
Block: 295101255003014	1
Block: 295101255003015	0
Block: 295101255003016	133
Block: 295101255003019	0
VTD STL 5-1 Subtotal	392
VTD: STL 5-3	43
VTD: STL 5-6	736
VTD: STL 5-7	877
VTD: STL 5-8	890
VTD: STL 6-1	1,079
VTD: STL 6-2	1,536
VTD: STL 6-3	1,210
VTD: STL 6-4	2,405
VTD: STL 6-5	3,128
VTD: STL 6-6	1,418
VTD: STL 6-7	1,634
VTD: STL 6-9	89
VTD: STL 7-1	1,867
VTD: STL 7-2	1,873
VTD: STL 7-3	
Block: 295101174001000	48
Block: 295101174001001	65
Block: 295101174001002	27
Block: 295101174001003	15
Block: 295101174001005	133
Block: 295101174001006	41
VTD STL 7-3 Subtotal	329
VTD: STL 8-3	172
VTD: STL 8-6	490
VTD: STL 8-7	412
St. Louis City MO County Subtotal	37,280
District 079 Subtotal	37,280

District 080

St. Louis City MO County

VTD: STL 10-2	1,602
VTD: STL 10-3	1,609
VTD: STL 10-4	1,736
VTD: STL 10-5	2,450
VTD: STL 10-7	2,737
VTD: STL 14-4	
Block: 295101152002018	0
Block: 295101152002019	0
VTD STL 14-4 Subtotal	0
VTD: STL 14-5	518
VTD: STL 14-7	
Block: 295101152003000	0

Plan: House Apportionment Plan

Administrator:

Type: House

User:

POPULATION

District 080 (continued)

St. Louis City MO County (continued)

Block: 295101152003003	0
VTD STL 14-7 Subtotal	0
VTD: STL 15-1	2,261
VTD: STL 15-2	1,781
VTD: STL 15-3	2,130
VTD: STL 15-4	2,364
VTD: STL 15-5	2,263
VTD: STL 15-6	1,247
VTD: STL 17-7	
Block: 295101181002005	0
Block: 295101181002012	30
Block: 295101181002013	6
Block: 295101181002017	21
Block: 295101181002018	64
Block: 295101181002020	21
Block: 295101181002021	0
Block: 295101181002022	27
Block: 295101181002023	15
Block: 295101181002024	19
Block: 295101181002027	0
Block: 295101181002028	0
Block: 295101181002029	0
Block: 295101181002030	2
Block: 295101181002031	12
VTD STL 17-7 Subtotal	217
VTD: STL 17-8	78
VTD: STL 23-5	1,210
VTD: STL 24-1	0
VTD: STL 25-3	
Block: 295101157003005	48
Block: 295101157003006	87
Block: 295101157003007	89
Block: 295101157003008	125
Block: 295101157003009	7
Block: 295101157004002	60
Block: 295101157004003	52
Block: 295101157004004	41
Block: 295101157004005	34
Block: 295101157004006	28
Block: 295101157004007	46
Block: 295101157004008	55
Block: 295101157004009	25
Block: 295101157004010	47
Block: 295101157004011	29
Block: 295101157004012	31
Block: 295101157004013	44
Block: 295101161004000	1
Block: 295101161004001	141
Block: 295101161004002	17

Plan: House Apportionment Plan

Administrator:

Type: House

User:

POPULATION

District 080 (continued)

St. Louis City MO County (continued)

Block: 295101161004003	0
Block: 295101161004004	0
Block: 295101161004005	0
Block: 295101161004006	76
Block: 295101161004007	103
Block: 295101161004008	74
Block: 295101161004009	0
Block: 295101161004010	0
Block: 295101161004011	89
Block: 295101161004012	112
Block: 295101161004013	5
Block: 295101161004014	4
Block: 295101161004015	5
Block: 295101161004016	28
Block: 295101161004017	0
Block: 295101161004018	0
Block: 295101161004019	0
Block: 295101161004020	19
Block: 295101161004021	13
Block: 295101163021002	73
Block: 295101163021003	76
Block: 295101163021007	56
Block: 295101163021008	71
Block: 295101163021009	65
Block: 295101163021010	94
Block: 295101163023017	54
Block: 295101163023018	69
Block: 295101163023021	88
Block: 295101163023022	48
Block: 295101163023023	63
Block: 295101163023024	58
Block: 295101163023025	22
VTD STL 25-3 Subtotal	2,372
VTD: STL 8-1	2,516
VTD: STL 8-2	363
VTD: STL 8-4	2,170
VTD: STL 8-5	2,037
VTD: STL 8-8	1,369
VTD: STL 8-9	1,352
St. Louis City MO County Subtotal	36,382
District 080 Subtotal	36,382
District 081	
St. Louis City MO County	
VTD: STL 11-1	
Block: 295101018001028	0
Block: 295101018001029	7
VTD STL 11-1 Subtotal	7
VTD: STL 11-2	1,682

Plan: House Apportionment Plan

Administrator:

Type: House

User:

POPULATION

District 081 (continued)

St. Louis City MO County (continued)

VTD: STL 11-3

Block: 295101011002015	59
Block: 295101011002016	49
Block: 295101011002017	29
Block: 295101011002018	28
Block: 295101011002019	26
Block: 295101011002020	27
Block: 295101011002021	40
Block: 295101011002022	31
Block: 295101011002023	94
Block: 295101011002024	15
Block: 295101011002025	12
Block: 295101011002026	20
Block: 295101011002029	26
Block: 295101011002030	34
Block: 295101013003031	0
Block: 295101013003034	0
Block: 295101013003036	0
Block: 295101013003037	0
Block: 295101013003038	0
Block: 295101013003039	0
Block: 295101013003041	0
Block: 295101013003043	0
Block: 295101013003044	0
Block: 295101013003045	0
Block: 295101013003046	0
Block: 295101015001000	17
Block: 295101015001001	9
Block: 295101015001002	0
Block: 295101015001003	0
Block: 295101015001007	0
Block: 295101015001008	0
Block: 295101015001009	0
Block: 295101015001010	45
Block: 295101015001011	6
Block: 295101015001012	26
Block: 295101015001018	42
Block: 295101015001019	28
Block: 295101015001020	34
Block: 295101015001021	34
Block: 295101015001022	70
Block: 295101018001030	2
Block: 295101018004017	0
Block: 295101018004018	0
Block: 295101018004025	10
Block: 295101018004027	109
Block: 295101018004028	28
Block: 295101018004029	34
Block: 295101018004030	36

Plan: House Apportionment Plan

Administrator:

Type: House

User:

POPULATION

District 081 (continued)

St. Louis City MO County (continued)

Block: 295101018004031	62
Block: 295101018004032	35
Block: 295101018004033	17
Block: 295101018004034	31
Block: 295101018004035	30
Block: 295101018004036	15
Block: 295101018004037	26
Block: 295101018004038	38
Block: 295101018004039	16

VTD STL 11-3 Subtotal

1,290

VTD: STL 11-4

Block: 295101014002001	18
Block: 295101014002002	10
Block: 295101014002003	38
Block: 295101014002004	11
Block: 295101014002005	54
Block: 295101014002006	30
Block: 295101014002007	50
Block: 295101014002008	67
Block: 295101014002009	37
Block: 295101014002010	53
Block: 295101014002011	45
Block: 295101014002012	66
Block: 295101014002013	42
Block: 295101014002014	3
Block: 295101014002015	6
Block: 295101014002016	65
Block: 295101014002017	24
Block: 295101014002018	49
Block: 295101014002019	18
Block: 295101014002020	68
Block: 295101014002021	66
Block: 295101014002022	93
Block: 295101015001004	0
Block: 295101015001005	0
Block: 295101015001006	17
Block: 295101015001013	32
Block: 295101015001014	35
Block: 295101015001015	58
Block: 295101015001016	0
Block: 295101015001017	87
Block: 295101018001003	19
Block: 295101018001004	84
Block: 295101018001007	4
Block: 295101018001008	63
Block: 295101018001009	31
Block: 295101018001013	14
Block: 295101018001014	54
Block: 295101018001015	77

Plan: House Apportionment Plan

Administrator:

Type: House

User:

POPULATION

District 081 (continued)

St. Louis City MO County (continued)

Block: 295101018001020	0
Block: 295101018001021	0
Block: 295101018001022	0
Block: 295101018001023	0
Block: 295101018001024	0
Block: 295101018001025	0
Block: 295101018001026	0
Block: 295101018001027	0
Block: 295101018003000	47
Block: 295101018003001	30
Block: 295101018003002	45
Block: 295101018003003	50
Block: 295101018003004	49
Block: 295101018003005	83
Block: 295101018003006	19
Block: 295101018003007	0
Block: 295101018003008	39
Block: 295101018003009	30
Block: 295101018003010	14
Block: 295101018003011	18
Block: 295101018003012	34
Block: 295101018003013	34
Block: 295101018003014	30
Block: 295101018003015	96
Block: 295101018003016	18
Block: 295101018003017	0
Block: 295101018003018	20
Block: 295101018003019	60
Block: 295101018003020	0
Block: 295101018003021	0
Block: 295101018003022	0
Block: 295101018003023	0
Block: 295101018003024	3
Block: 295101018003025	29
Block: 295101018003026	53
Block: 295101018003027	45
Block: 295101018003028	5
Block: 295101018003029	0
Block: 295101018003030	2
Block: 295101018003031	14
Block: 295101018003032	19
Block: 295101018003033	13
Block: 295101018003034	18
Block: 295101018003035	0
Block: 295101018003036	59
Block: 295101018004000	31
Block: 295101018004001	19
Block: 295101018004002	30
Block: 295101018004003	37

Plan: House Apportionment Plan

Administrator:

Type: House

User:

POPULATION

District 081 (continued)

St. Louis City MO County (continued)

Block: 295101018004004	10
Block: 295101018004005	10
Block: 295101018004006	21
Block: 295101018004007	14
Block: 295101018004008	15
Block: 295101018004009	4
Block: 295101018004010	0
Block: 295101018004011	4
Block: 295101018004012	5
Block: 295101018004013	16
Block: 295101018004014	0
Block: 295101018004015	27
Block: 295101018004016	41
Block: 295101018004019	7
Block: 295101018004020	31
Block: 295101018004021	11
Block: 295101018004022	19
Block: 295101018004023	31
Block: 295101018004024	36
Block: 295101018004026	66

VTD STL 11-4 Subtotal

2,949

VTD: STL 11-5

2,596

VTD: STL 12-2

Block: 295101011002000	37
Block: 295101011002001	36
Block: 295101011002002	42
Block: 295101011002003	50
Block: 295101011002004	71
Block: 295101011002005	65
Block: 295101011002006	39
Block: 295101011002007	51
Block: 295101011002008	44
Block: 295101011002009	42
Block: 295101012001000	76
Block: 295101012001001	33
Block: 295101012001002	40
Block: 295101012001003	69
Block: 295101012001004	36
Block: 295101012001005	36
Block: 295101012001006	38
Block: 295101012001007	46
Block: 295101012001008	25
Block: 295101012001009	28
Block: 295101012001010	26
Block: 295101012001011	21
Block: 295101012001012	11
Block: 295101012001013	27
Block: 295101012001014	15
Block: 295101012001015	74

Plan: House Apportionment Plan

Administrator:

Type: House

User:

POPULATION

District 081 (continued)

St. Louis City MO County (continued)

Block: 295101012002007 44

Block: 295101012002008 0

Block: 295101012002009 25

VTD STL 12-2 Subtotal 1,147

VTD: STL 12-3

Block: 295101025002010 15

VTD STL 12-3 Subtotal 15

VTD: STL 12-4 1,590

VTD: STL 13-2 1,876

VTD: STL 13-3 2,922

VTD: STL 13-4

Block: 295101013002003 47

Block: 295101013002004 18

Block: 295101013002008 50

Block: 295101013002009 21

Block: 295101013002010 22

Block: 295101013002011 30

Block: 295101013002012 18

Block: 295101013002013 62

Block: 295101013002014 45

Block: 295101013002015 17

Block: 295101013002016 24

Block: 295101013002022 126

Block: 295101013002023 0

Block: 295101013002024 21

Block: 295101013002025 50

Block: 295101013002026 0

Block: 295101013002027 41

Block: 295101013002030 0

Block: 295101013002031 1

Block: 295101013003006 36

Block: 295101013003007 24

Block: 295101013003008 65

Block: 295101013003009 0

Block: 295101013003010 41

Block: 295101013003011 40

Block: 295101013003024 0

Block: 295101013003025 0

Block: 295101013003026 0

Block: 295101013003027 0

Block: 295101013003028 0

Block: 295101013003029 0

Block: 295101013003032 35

Block: 295101013003033 0

Block: 295101013003040 0

Block: 295101013003042 0

Block: 295101024001002 0

Block: 295101024001010 4

Block: 295101024001014 65

Plan: House Apportionment Plan

Administrator:

Type: House

User:

POPULATION

District 081 (continued)

St. Louis City MO County (continued)

Block: 295101024001015	79
Block: 295101024001018	38
Block: 295101025001000	128
Block: 295101025001001	43
Block: 295101025001002	32
Block: 295101025001003	0
Block: 295101025001004	8
Block: 295101025001005	0
Block: 295101025001006	0
Block: 295101025001007	41
Block: 295101025001008	0
Block: 295101025001009	0
Block: 295101025001010	0
Block: 295101025001011	0
Block: 295101025001012	36
Block: 295101025001013	0
Block: 295101025001014	0
Block: 295101025001015	0
Block: 295101025001016	0
Block: 295101025001017	0
Block: 295101025001018	0
Block: 295101025001019	26
Block: 295101025001020	28
Block: 295101025001021	67
Block: 295101025001022	4
Block: 295101025001023	94
Block: 295101025001024	53
Block: 295101025001030	77
Block: 295101025001031	14
Block: 295101025001032	13
Block: 295101025001033	0
Block: 295101025001034	7
Block: 295101025001035	0
Block: 295101025001036	11
Block: 295101025001037	11
Block: 295101025001039	13
Block: 295101025001040	5
Block: 295101025001041	20
Block: 295101025001047	0
VTD STL 13-4 Subtotal	1,751
VTD: STL 13-5	90
VTD: STL 13-6	2,461
VTD: STL 14-6	
Block: 295101153001000	10
Block: 295101153001001	72
Block: 295101153001002	32
Block: 295101153001003	360
Block: 295101153001004	28
Block: 295101153001005	20

Plan: House Apportionment Plan

Administrator:

Type: House

User:

POPULATION

District 081 (continued)

St. Louis City MO County (continued)

Block: 295101153001006	0
Block: 295101153001007	20
Block: 295101153001008	59
Block: 295101153001009	40
Block: 295101153001010	89
Block: 295101153001011	77
Block: 295101153001012	43
Block: 295101153001013	104
Block: 295101153001014	17
Block: 295101153001015	20
Block: 295101153001016	33
Block: 295101153001017	59
Block: 295101153001018	68
Block: 295101153001019	0
Block: 295101153001020	0
Block: 295101153001021	0
Block: 295101153001022	52
Block: 295101153001023	76
Block: 295101153001024	1
Block: 295101153004000	14
Block: 295101153004002	5
Block: 295101153004003	0
Block: 295101153004004	31
Block: 295101153004005	15
Block: 295101153004006	18
Block: 295101153004007	83
Block: 295101153004008	47
Block: 295101153004009	131
Block: 295101153004010	25
Block: 295101153004011	106
Block: 295101153004012	103
Block: 295101153004013	63
Block: 295101153004014	48
Block: 295101153004015	45
Block: 295101153004016	25
Block: 295101153004017	40
Block: 295101153004018	25
Block: 295101153004019	32
Block: 295101154001000	0
Block: 295101154002000	34
Block: 295101154002002	26
Block: 295101154002021	15

VTD STL 14-6 Subtotal

2,211

VTD: STL 20-4

Block: 295101246001045	0
Block: 295101246001046	0
Block: 295101246001047	0
Block: 295101246001048	0
Block: 295101246001051	0

Plan: House Apportionment Plan

Administrator:

Type: House

User:

POPULATION

District 081 (continued)

St. Louis City MO County (continued)

Block: 295101246001052	0
Block: 295101246001059	0
Block: 295101246001060	0
Block: 295101246001061	0
Block: 295101246001062	0
Block: 295101246001063	0
Block: 295101246001068	253
Block: 295101246001070	4

VTD STL 20-4 Subtotal **257**

VTD: STL 25-1 3,277

VTD: STL 25-2 1,890

VTD: STL 25-3

Block: 295101153005001	16
Block: 295101153005002	74
Block: 295101153005003	55
Block: 295101153005004	26
Block: 295101153005005	57
Block: 295101153005006	90
Block: 295101153005007	81
Block: 295101153005008	6
Block: 295101153005009	20
Block: 295101153005010	64
Block: 295101153005011	44
Block: 295101153005012	61
Block: 295101153005013	61
Block: 295101153005018	36
Block: 295101153005019	55
Block: 295101153005020	16
Block: 295101153005021	13
Block: 295101153005022	47
Block: 295101153005028	23
Block: 295101153005029	29
Block: 295101153005030	58

VTD STL 25-3 Subtotal **932**

VTD: STL 25-4 3,141

VTD: STL 9-1 265

VTD: STL 9-2 2,800

VTD: STL 9-8

Block: 295101157001000	0
Block: 295101157001001	0
Block: 295101157001005	21
Block: 295101157001006	33
Block: 295101157001007	18
Block: 295101157001008	29
Block: 295101157001019	32
Block: 295101157001020	0
Block: 295101157001021	26
Block: 295101241001016	24
Block: 295101241001017	104

Plan: House Apportionment Plan

Administrator:

Type: House

User:

POPULATION

District 081 (continued)

St. Louis City MO County (continued)

Block: 295101241001018	29
Block: 295101241001023	42
Block: 295101241001024	38
Block: 295101241001025	6
Block: 295101241001026	0
Block: 295101241001027	3
Block: 295101241001028	33
Block: 295101241003011	1
Block: 295101241003014	39
Block: 295101241003015	19
Block: 295101241003017	68
Block: 295101241003018	25
Block: 295101241003019	26
Block: 295101241003024	8
Block: 295101241003025	17
Block: 295101241003026	41
Block: 295101241003027	0
Block: 295101243002007	93
Block: 295101243002010	19
Block: 295101243002011	5
Block: 295101243002015	28
Block: 295101243002016	24
Block: 295101243002017	50
Block: 295101243002018	26
Block: 295101243002019	29
Block: 295101243002020	6
Block: 295101243004000	24
Block: 295101243004001	18
Block: 295101243004002	25
Block: 295101243004008	11
Block: 295101243004009	21
Block: 295101243004010	32
Block: 295101243004012	0
Block: 295101243004013	0
Block: 295101243004014	0
Block: 295101243004015	0
Block: 295101243004016	40
Block: 295101243004017	45
Block: 295101243004018	39
Block: 295101243004019	22
Block: 295101243004020	17
Block: 295101243004021	0
Block: 295101243004022	0
Block: 295101243004023	0
Block: 295101243004024	38
Block: 295101243004025	18
Block: 295101243004026	8
Block: 295101246001025	0
Block: 295101246001026	0

Plan: House Apportionment Plan

Administrator:

Type: House

User:

POPULATION

District 081 (continued)

St. Louis City MO County (continued)

Block: 295101246001027	51
Block: 295101246001028	0
Block: 295101246001029	0
Block: 295101246001030	0
Block: 295101246001031	0
Block: 295101246001037	0
Block: 295101246001038	0
Block: 295101246001039	0
Block: 295101246001040	0
Block: 295101246001049	0
Block: 295101246001050	0
Block: 295101246001053	9
Block: 295101246001054	26
Block: 295101246001055	8
Block: 295101246001064	0
Block: 295101246001067	40
Block: 295101246001069	0
Block: 295101246001071	0
Block: 295101246001072	0
Block: 295101246001073	0
Block: 295101246001074	0
Block: 295101246001079	54
Block: 295101246002011	44
Block: 295101246002012	38
Block: 295101246002015	34
Block: 295101246002016	31
Block: 295101246002017	32
Block: 295101246002018	38
Block: 295101246002019	29
Block: 295101246002020	70
Block: 295101246002021	69
Block: 295101246002022	44
Block: 295101246002023	28
Block: 295101246002024	43
Block: 295101246002025	0
Block: 295101246002026	30
Block: 295101246002027	38
Block: 295101246002028	0
Block: 295101246002029	29
VTD STL 9-8 Subtotal	2,105
St. Louis City MO County Subtotal	37,254
District 081 Subtotal	37,254

District 082

St. Louis City MO County

VTD: STL 12-3

Block: 295101023001000	11
Block: 295101023001001	80
Block: 295101023001002	0
Block: 295101023001003	0

Plan: House Apportionment Plan

Administrator:

Type: House

User:

POPULATION

District 082 (continued)

St. Louis City MO County (continued)

Block: 295101023001004	0
Block: 295101023001005	0
Block: 295101023001006	0
Block: 295101023001007	0
Block: 295101023001008	0
Block: 295101023001009	319
Block: 295101023001010	37
Block: 295101023001011	0
Block: 295101023001012	0
Block: 295101023001013	0
Block: 295101023001014	0
Block: 295101023001015	0
Block: 295101023001016	46
Block: 295101023001017	0
Block: 295101023001020	49
Block: 295101023001021	56
Block: 295101023001022	59
Block: 295101023001025	0
Block: 295101023001026	0
Block: 295101023001027	0
Block: 295101023001028	0
Block: 295101023001038	0
Block: 295101023002000	0
Block: 295101025002000	247
Block: 295101025002001	39
Block: 295101025002002	32
Block: 295101025002004	7
Block: 295101025002026	4
Block: 295101025002027	80
Block: 295101025002028	54
Block: 295101025002029	34
Block: 295101025002030	45
Block: 295101025002031	38
VTD STL 12-3 Subtotal	1,237
VTD: STL 12-5	1,842
VTD: STL 12-6	1,885
VTD: STL 12-7	925
VTD: STL 13-1	2,894
VTD: STL 13-4	
Block: 295101025001025	25
Block: 295101025001029	0
VTD STL 13-4 Subtotal	25
VTD: STL 14-1	1,959
VTD: STL 14-2	959
VTD: STL 14-3	2,473
VTD: STL 14-4	
Block: 295101141012004	137
Block: 295101141012005	68
Block: 295101141012007	43

Plan: House Apportionment Plan

Administrator:

Type: House

User:

POPULATION

District 082 (continued)

St. Louis City MO County (continued)

Block: 295101141012009	18
Block: 295101141012010	77
Block: 295101141012011	131
Block: 295101141012012	69
Block: 295101141013008	50
Block: 295101141013012	0
Block: 295101141013017	65
Block: 295101141013018	62
Block: 295101141013019	93
Block: 295101143001002	107
Block: 295101143001003	153
Block: 295101151001000	47
Block: 295101151001001	42
Block: 295101151001002	45
Block: 295101151001003	47
Block: 295101151001004	48
Block: 295101151001005	66
Block: 295101151001006	58
Block: 295101151001007	38
Block: 295101151001008	59
Block: 295101151001009	39
Block: 295101151001010	72
Block: 295101151001011	50
Block: 295101151001012	53
Block: 295101151001013	55
Block: 295101151001014	12
Block: 295101151002000	30
Block: 295101151002001	109
Block: 295101151002002	100
Block: 295101151002003	59
Block: 295101151002004	92
Block: 295101151002005	101
Block: 295101151002006	62
Block: 295101151002009	36
Block: 295101151002010	91
Block: 295101151005000	0
Block: 295101151005001	0
Block: 295101151005002	0
Block: 295101151005003	0
Block: 295101151005004	0

VTD STL 14-4 Subtotal **2,484**

VTD: STL 14-6

Block: 295101153004001	0
------------------------	---

VTD STL 14-6 Subtotal **0**

VTD: STL 14-7

Block: 295101152003001	204
Block: 295101152003002	19
Block: 295101152003004	36
Block: 295101152003005	28

Plan: House Apportionment Plan

Administrator:

Type: House

User:

POPULATION

District 082 (continued)

St. Louis City MO County (continued)

Block: 295101152003006	86
Block: 295101152003007	91
Block: 295101152003008	59
Block: 295101152003009	32
Block: 295101152003010	29
Block: 295101152003011	0
Block: 295101152003012	22
Block: 295101152003013	24
Block: 295101152003014	18
Block: 295101152003015	56
Block: 295101152003016	66
Block: 295101152003017	228
Block: 295101152003018	124
Block: 295101152003019	53
Block: 295101152003020	135
Block: 295101152003021	29
Block: 295101152003022	19
Block: 295101152003023	0
Block: 295101152003024	0
VTD STL 14-7 Subtotal	1,358
VTD: STL 16-1	493
VTD: STL 16-2	710
VTD: STL 16-3	1,546
VTD: STL 16-4	1,724
VTD: STL 16-5	1,983
VTD: STL 16-6	
Block: 295101022006003	24
Block: 295101022007000	0
Block: 295101022007001	0
Block: 295101022007002	0
Block: 295101022007004	0
Block: 295101022007005	127
Block: 295101022007006	114
Block: 295101022007007	150
Block: 295101022007008	0
Block: 295101022007009	88
Block: 295101022007010	30
Block: 295101022007011	25
Block: 295101022007012	0
Block: 295101022007013	0
Block: 295101022007014	54
Block: 295101022007015	0
Block: 295101022007016	8
Block: 295101022007017	15
Block: 295101022007018	11
Block: 295101022007019	5
Block: 295101022007020	108
Block: 295101022007021	64
Block: 295101022007022	31

Plan: House Apportionment Plan

Administrator:

Type: House

User:

POPULATION

District 082 (continued)

St. Louis City MO County (continued)

Block: 295101031003011	0
Block: 295101031003023	12
Block: 295101031003024	48
Block: 295101031003025	34
Block: 295101031003026	57
Block: 295101031003027	27
Block: 295101031003030	40
Block: 295101031003031	14
Block: 295101031003032	27
Block: 295101031003033	10
Block: 295101031003034	25
Block: 295101031003035	92

VTD STL 16-6 Subtotal **1,240**

VTD: STL 16-7 2,604

VTD: STL 16-8

Block: 295101031001011	45
Block: 295101031001012	29
Block: 295101031001017	77
Block: 295101031001018	0
Block: 295101031001019	27
Block: 295101031001020	25
Block: 295101031001021	24
Block: 295101031001022	83
Block: 295101031001023	38
Block: 295101031001024	15
Block: 295101031001025	31
Block: 295101031001026	10
Block: 295101031001027	0
Block: 295101031001028	0
Block: 295101031002022	5
Block: 295101031002023	23
Block: 295101031003000	0
Block: 295101031003001	43
Block: 295101031003002	10
Block: 295101031003003	4
Block: 295101031003004	65
Block: 295101031003005	11
Block: 295101031003006	44
Block: 295101031003007	24
Block: 295101031003008	52
Block: 295101031003009	27
Block: 295101031003010	61
Block: 295101031003012	25
Block: 295101031003013	33
Block: 295101031003014	39
Block: 295101031003015	77
Block: 295101031003016	47
Block: 295101031003017	25
Block: 295101031003018	67

Plan: House Apportionment Plan

Administrator:

Type: House

User:

POPULATION

District 082 (continued)

St. Louis City MO County (continued)

Block: 295101031003019	19
Block: 295101031003020	28
Block: 295101031003021	46
Block: 295101031003022	16
Block: 295101031003028	39
Block: 295101031003029	0

VTD STL 16-8 Subtotal **1,234**

VTD: STL 23-2

Block: 295101038001000	71
Block: 295101038001001	92
Block: 295101038001004	25
Block: 295101038001005	8
Block: 295101038001006	30
Block: 295101038001007	0
Block: 295101038001008	16
Block: 295101038001009	23
Block: 295101038001010	66
Block: 295101038001011	23
Block: 295101038003002	45
Block: 295101038003003	20
Block: 295101038003004	24
Block: 295101038003005	40
Block: 295101038003006	36
Block: 295101038003009	39
Block: 295101038003010	40
Block: 295101038003014	52
Block: 295101038004000	89
Block: 295101038004001	54
Block: 295101038004002	72
Block: 295101038004003	97
Block: 295101038004004	52
Block: 295101038004005	72
Block: 295101038004006	39
Block: 295101038004007	38
Block: 295101038004008	42
Block: 295101038004009	36
Block: 295101038004010	31
Block: 295101038004011	48
Block: 295101038004012	15
Block: 295101038004013	38
Block: 295101038004014	23
Block: 295101038004015	30
Block: 295101038005000	30
Block: 295101038005001	37
Block: 295101038005002	13
Block: 295101038005003	33
Block: 295101038005004	0
Block: 295101038005008	0
Block: 295101038005010	0

Plan: House Apportionment Plan

Administrator:

Type: House

User:

POPULATION

District 082 (continued)

St. Louis City MO County (continued)

Block: 295101038005011	42
Block: 295101038005012	37
Block: 295101038005020	0
Block: 295101038005021	41
Block: 295101038005022	102
Block: 295101038005023	47
Block: 295101038005029	28
Block: 295101268002047	0
Block: 295101268002052	35
VTD STL 23-2 Subtotal	1,871
VTD: STL 23-3	
Block: 295101268002048	0
VTD STL 23-3 Subtotal	0
VTD: STL 23-4	1,212
VTD: STL 23-6	1,683
VTD: STL 23-7	1,493
VTD: STL 23-8	
Block: 295101031001000	114
Block: 295101031001002	37
Block: 295101031001003	26
Block: 295101031001004	13
Block: 295101031001005	24
Block: 295101031001006	45
Block: 295101031001007	66
Block: 295101031001008	25
Block: 295101031001009	16
Block: 295101031001010	20
Block: 295101031002000	21
Block: 295101031002001	23
Block: 295101031002004	24
Block: 295101031002009	37
Block: 295101031002010	31
Block: 295101031002011	15
Block: 295101031002012	36
Block: 295101038002013	34
Block: 295101038002018	35
Block: 295101038002019	72
Block: 295101038002020	49
Block: 295101038002021	47
Block: 295101038003000	0
Block: 295101038003001	0
Block: 295101038003007	89
Block: 295101038003008	42
Block: 295101038003011	75
Block: 295101038003012	30
Block: 295101038003013	79
Block: 295101038005028	98
Block: 295101038005030	87
VTD STL 23-8 Subtotal	1,310

Plan: House Apportionment Plan

Administrator:

Type: House

User:

POPULATION

District 082 (continued)

St. Louis City MO County (continued)

VTD: STL 25-3

Block: 295101152003025 0

Block: 295101152003026 0

Block: 295101153005000 0

VTD STL 25-3 Subtotal 0

St. Louis City MO County Subtotal 37,144

District 082 Subtotal 37,144

District 083

St. Louis City MO County

VTD: STL 10-1 1,755

VTD: STL 23-1 2,508

VTD: STL 23-3

Block: 295101034001005 0

Block: 295101034001006 48

Block: 295101034001007 33

Block: 295101034001016 10

Block: 295101034001017 0

Block: 295101034002006 26

Block: 295101268002040 0

Block: 295101268002041 0

Block: 295101268002046 0

Block: 295101268002049 0

Block: 295101268002050 0

Block: 295101268002053 0

VTD STL 23-3 Subtotal 117

VTD: STL 24-3 1,403

VTD: STL 24-4 1,745

VTD: STL 24-5 1,527

VTD: STL 24-6

Block: 295101268001010 29

Block: 295101268001011 19

Block: 295101268001012 52

Block: 295101268001013 65

Block: 295101268001019 16

Block: 295101268001020 81

Block: 295101268001021 34

Block: 295101268001023 25

Block: 295101268001024 43

Block: 295101268001025 0

Block: 295101268001026 2

Block: 295101268003000 52

Block: 295101268003001 49

Block: 295101268003002 49

Block: 295101268003003 67

Block: 295101268003004 94

Block: 295101268003005 68

Block: 295101268003006 68

Block: 295101268003007 73

Plan: House Apportionment Plan

Administrator:

Type: House

User:

POPULATION

District 083 (continued)

St. Louis City MO County (continued)

Block: 295101268003012	79
Block: 295101268004001	149
Block: 295101268004002	47
Block: 295101268004003	55
Block: 295101268004004	44
Block: 295101268004005	55
Block: 295101268004006	56
Block: 295101268004007	59
Block: 295101268004008	56
Block: 295101268004009	48
Block: 295101268004010	26

VTD STL 24-6 Subtotal **1,560**

VTD: STL 24-8

Block: 295101036001002	0
Block: 295101036001003	0
Block: 295101036001004	0
Block: 295101036001008	18
Block: 295101036001015	55
Block: 295101036001016	63
Block: 295101036001017	101
Block: 295101036002000	0
Block: 295101042001028	0
Block: 295101045002031	0
Block: 295101045002032	0
Block: 295101268001014	165
Block: 295101268001015	0
Block: 295101268001016	0
Block: 295101268001017	0
Block: 295101268001018	0
Block: 295101268001022	28
Block: 295101268002000	4
Block: 295101268002001	0
Block: 295101268002002	0

VTD STL 24-8 Subtotal **434**

St. Louis City MO County Subtotal **11,049**

St. Louis MO County

VTD: CLA021	486
VTD: CLA022	1,206
VTD: CLA030	
Block: 291892174002002	0
Block: 291892174002004	249
Block: 291892174002009	0
Block: 291892174002012	88
Block: 291892174002013	161
Block: 291892174002016	118

VTD CLA030 Subtotal **616**

VTD: CLA031

Block: 291892174001019	172
------------------------	-----

Plan: House Apportionment Plan

Administrator:

Type: House

User:

POPULATION

District 083 (continued)

St. Louis MO County (continued)

Block: 291892174001020 126

Block: 291892174003000 62

VTD CLA031 Subtotal 360

VTD: CLA032

Block: 291892174001022 40

Block: 291892174003004 82

Block: 291892174003005 76

Block: 291892174003006 95

Block: 291892174003007 80

Block: 291892174004000 78

VTD CLA032 Subtotal 451

VTD: CLA033 903

VTD: CLA035 993

VTD: CLA037

Block: 291892189004009 0

VTD CLA037 Subtotal 0

VTD: CLA038 939

VTD: CLA039 676

VTD: CLA041 113

VTD: CLA042 106

VTD: CLA043 46

VTD: CLA046 602

VTD: CLA048 429

VTD: CLA049 517

VTD: CLA050 1,032

VTD: CLA051 375

VTD: CLA052 788

VTD: CLA054 726

VTD: CLA058 38

VTD: CLA059 212

VTD: CLA200 0

VTD: CLA204 0

VTD: CLA206 0

VTD: CLA207 0

VTD: CLA208 0

VTD: CLA209

Block: 291892173002025 0

Block: 291892173002026 0

Block: 291892173002027 0

Block: 291892173002028 0

VTD CLA209 Subtotal 0

VTD: CLA212 1

VTD: CLA213 12

VTD: CLA214

Block: 291892189001000 32

Block: 291892189001001 81

Block: 291892189001002 43

Block: 291892189001003 17

Block: 291892189001004 167

Plan: House Apportionment Plan

Administrator:

Type: House

User:

POPULATION

District 083 (continued)

St. Louis MO County (continued)

Block: 291892189001005	105
Block: 291892189001006	0
Block: 291892189001007	47
Block: 291892189001008	35
Block: 291892189001009	99
Block: 291892189001010	39
Block: 291892189001012	8
Block: 291892189001013	39
Block: 291892189001014	34
Block: 291892189001015	22

VTD CLA214 Subtotal **768**

VTD: HAD019	517
VTD: HAD025	505
VTD: HAD027	1,018
VTD: HAD028	952
VTD: HAD029	589
VTD: HAD030	483
VTD: HAD031	1,292
VTD: HAD032	2,344
VTD: HAD033	1,469
VTD: HAD034	622
VTD: HAD035	1,322

VTD: JEF013

Block: 291892191001000	67
Block: 291892191001001	32
Block: 291892191001002	147
Block: 291892191001003	37
Block: 291892191001004	28
Block: 291892191001005	0
Block: 291892191001006	0
Block: 291892191001007	37
Block: 291892191001008	24
Block: 291892191002000	209
Block: 291892191002001	49
Block: 291892191002002	77

VTD JEF013 Subtotal **707**

VTD: JEF020

Block: 291892192001003	132
Block: 291892192001004	23
Block: 291892192001005	143

VTD JEF020 Subtotal **298**

VTD: JEF022 388

VTD: JEF024

Block: 291892192001010	21
Block: 291892192001011	54
Block: 291892192001012	0
Block: 291892192001013	2

VTD JEF024 Subtotal **77**

VTD: JEF025

Plan: House Apportionment Plan

Administrator:

Type: House

User:

POPULATION

District 083 (continued)

St. Louis MO County (continued)

Block: 291892194002002 79

Block: 291892194002003 83

Block: 291892194002004 27

Block: 291892194002005 31

VTD JEF025 Subtotal 220

VTD: JEF040 160

VTD: JEF047 446

St. Louis MO County Subtotal 25,804

District 083 Subtotal 36,853

District 084

St. Louis City MO County

VTD: STL 18-3 1,972

VTD: STL 18-4 1,332

VTD: STL 18-6 2,716

VTD: STL 22-1 1,418

VTD: STL 22-4 1,555

VTD: STL 22-6 999

VTD: STL 22-7 1,428

VTD: STL 24-2 1,752

VTD: STL 24-6

Block: 295101042003000 2

Block: 295101042003001 12

Block: 295101042003002 12

Block: 295101042003003 47

Block: 295101042003004 56

Block: 295101042003005 18

Block: 295101042003006 0

Block: 295101042003017 0

Block: 295101042003018 0

Block: 295101042003019 0

Block: 295101042003020 0

Block: 295101042003021 15

Block: 295101042003025 8

Block: 295101042004002 54

Block: 295101042004007 58

VTD STL 24-6 Subtotal 282

VTD: STL 24-7 1,689

VTD: STL 24-8

Block: 295101042001013 33

Block: 295101042001014 25

Block: 295101042001016 29

Block: 295101042001017 30

Block: 295101042001018 29

Block: 295101042001019 51

Block: 295101042001020 124

Block: 295101042001021 15

Block: 295101042001022 53

Block: 295101042001023 28

Plan: House Apportionment Plan

Administrator:

Type: House

User:

POPULATION

District 084 (continued)

St. Louis City MO County (continued)

Block: 295101042001024	25
Block: 295101042001025	60
Block: 295101042001026	66
Block: 295101042001027	0
Block: 295101045002004	72
Block: 295101045002005	30
Block: 295101045002006	29
Block: 295101045002007	28
Block: 295101045002008	31
Block: 295101045002009	28
Block: 295101045002010	25
Block: 295101045002011	19
Block: 295101045002012	19
Block: 295101268001001	6
Block: 295101268001002	9
Block: 295101268001003	6
Block: 295101268001004	55
Block: 295101268001005	97
Block: 295101268001006	79
Block: 295101268001007	78
Block: 295101268001008	47
Block: 295101268001009	53
Block: 295101268004000	73
VTD STL 24-8 Subtotal	1,352
VTD: STL 24-9	0
VTD: STL 26-1	1,483
VTD: STL 26-2	1,644
VTD: STL 26-3	2,214
VTD: STL 26-4	1,905
VTD: STL 26-5	1,770
VTD: STL 26-6	2,091
VTD: STL 28-10	2,065
VTD: STL 28-2	225
VTD: STL 28-3	238
VTD: STL 28-4	1,052
VTD: STL 28-5	1,581
VTD: STL 28-6	1,083
VTD: STL 28-8	2,190
St. Louis City MO County Subtotal	36,036
District 084 Subtotal	36,036

District 085

St. Louis MO County

VTD: AP006	6
VTD: AP009	837
VTD: AP010	1,818
VTD: AP013	774
VTD: AP014	391
VTD: AP015	504
VTD: AP016	191

POPULATION**District 085 (continued)**

St. Louis MO County (continued)

VTD: AP043	0
VTD: AP050	1,357
VTD: AP053	11
VTD: MID002	585
VTD: MID003	510
VTD: MID013	825
VTD: MID014	1,149
VTD: MID015	668
VTD: MID016	573
VTD: MID017	1,464
VTD: MID019	486
VTD: MID020	26
VTD: MID028	51
VTD: MID029	218
VTD: MID031	1
VTD: MID034	745
VTD: MID036	92
VTD: MID037	25
VTD: MID040	231
VTD: MID041	247
VTD: MID045	940
VTD: MID049	253
VTD: MID051	211
VTD: MID202	0
VTD: MID208	0
VTD: MID209	0
VTD: NOR001	812
VTD: NOR002	1,074
VTD: NOR003	671
VTD: NOR005	840
VTD: NOR006	1,292
VTD: NOR007	899
VTD: NOR008	23
VTD: NOR009	692
VTD: NOR011	430
VTD: NOR014	188
VTD: NOR015	1,497
VTD: NOR016	434
VTD: NOR020	638
VTD: NOR021	1,346
VTD: NOR022	290
VTD: NOR024	329
VTD: NOR029	1,195
VTD: NOR030	1,071
VTD: NOR033	284
VTD: NOR035	96
VTD: NOR037	726
VTD: NOR038	4
VTD: NOR039	446

Plan: House Apportionment Plan

Administrator:

Type: House

User:

POPULATION

District 085 (continued)

St. Louis MO County (continued)

VTD: NOR040	165
VTD: NOR041	217
VTD: NOR042	511
VTD: NOR044	228
VTD: NOR047	0
VTD: NOR049	52
VTD: NOR050	316
VTD: NOR053	1,386
VTD: NOR054	834
VTD: NOR056	415
VTD: NOR202	0
VTD: NOR203	2
VTD: NOR208	0
VTD: NOR213	13
VTD: NOR215	0
VTD: NOR222	0
VTD: UNV004	20
VTD: UNV021	747
VTD: UNV037	527
VTD: UNV047	947
VTD: UNV049	1,045

St. Louis MO County Subtotal

37,891

District 085 Subtotal

37,891

District 086

St. Louis MO County

VTD: HAD006	1,740
VTD: HAD007	703
VTD: HAD008	1,024
VTD: HAD036	26
VTD: HAD038	1,240
VTD: MID010	185
VTD: MID018	508
VTD: MID025	53
VTD: MID026	185
VTD: MID030	515
VTD: MID032	57
VTD: MID038	50
VTD: MID039	797
VTD: MID055	480
VTD: MID213	0
VTD: UNV001	1,025
VTD: UNV002	66
VTD: UNV003	277
VTD: UNV005	52
VTD: UNV006	369
VTD: UNV007	686
VTD: UNV008	278
VTD: UNV009	453
VTD: UNV010	1,131

POPULATION**District 086** (continued)

St. Louis MO County (continued)

VTD: UNV011	271
VTD: UNV012	189
VTD: UNV013	21
VTD: UNV014	2,050
VTD: UNV015	1,241
VTD: UNV016	770
VTD: UNV017	1,129
VTD: UNV018	14
VTD: UNV019	1,581
VTD: UNV020	260
VTD: UNV022	842
VTD: UNV023	1,311
VTD: UNV024	1,054
VTD: UNV025	1,252
VTD: UNV026	527
VTD: UNV027	1,801
VTD: UNV028	739
VTD: UNV029	1,356
VTD: UNV030	535
VTD: UNV032	202
VTD: UNV033	495
VTD: UNV034	383
VTD: UNV035	793
VTD: UNV036	664
VTD: UNV038	411
VTD: UNV039	571
VTD: UNV040	856
VTD: UNV041	1,035
VTD: UNV042	384
VTD: UNV043	158
VTD: UNV045	596
VTD: UNV046	2,107
VTD: UNV048	51
VTD: UNV200	0
VTD: UNV201	0
VTD: UNV205	0
VTD: UNV206	0
VTD: UNV208	0
St. Louis MO County Subtotal	37,549
District 086 Subtotal	37,549

District 087

St. Louis MO County

VTD: CLA001	1,583
VTD: CLA002	590
VTD: CLA003	390
VTD: CLA004	870
VTD: CLA005	819
VTD: CLA007	543
VTD: CLA008	424

Plan: House Apportionment Plan

Administrator:

Type: House

User:

POPULATION

District 087 (continued)

St. Louis MO County (continued)

VTD: CLA009 604

VTD: CLA010 2,087

VTD: CLA011 1,084

VTD: CLA012 353

VTD: CLA013 616

VTD: CLA014 656

VTD: CLA016

Block: 291892154005007 11

Block: 291892154005008 60

VTD CLA016 Subtotal 71

VTD: CLA017 52

VTD: CLA019 330

VTD: CLA020 789

VTD: CLA024 502

VTD: CLA026 131

VTD: CLA027 114

VTD: CLA028

Block: 291892154005004 2

Block: 291892154005005 34

Block: 291892154005006 73

VTD CLA028 Subtotal 109

VTD: CLA030

Block: 291892174002003 0

Block: 291892174002005 55

Block: 291892174002006 69

Block: 291892174002007 134

Block: 291892174002010 65

Block: 291892174002011 109

Block: 291892174002014 58

Block: 291892174002015 65

VTD CLA030 Subtotal 555

VTD: CLA031

Block: 291892174001000 97

Block: 291892174001001 90

Block: 291892174001017 51

Block: 291892174001018 60

VTD CLA031 Subtotal 298

VTD: CLA032

Block: 291892166001022 0

Block: 291892166001023 0

Block: 291892174001003 353

Block: 291892174001005 12

Block: 291892174001006 48

Block: 291892174001007 17

Block: 291892174001008 11

Block: 291892174001009 7

Block: 291892174001010 56

Block: 291892174001011 27

Block: 291892174001016 0

Plan: House Apportionment Plan

Administrator:

Type: House

User:

POPULATION

District 087 (continued)

St. Louis MO County (continued)

Block: 291892174001023 10

Block: 291892174001024 43

Block: 291892174001025 32

VTD CLA032 Subtotal 616

VTD: CLA037

Block: 291892175002000 0

Block: 291892175002004 522

Block: 291892175002005 42

Block: 291892175002006 22

Block: 291892175002007 42

Block: 291892175002008 81

Block: 291892175002009 31

Block: 291892175002010 0

Block: 291892175002011 0

Block: 291892175002018 80

Block: 291892175002019 54

Block: 291892175002020 0

Block: 291892175002021 0

Block: 291892175002022 11

Block: 291892175003014 33

Block: 291892175003015 8

Block: 291892175003016 13

Block: 291892175003017 12

Block: 291892175003018 51

Block: 291892175003019 19

Block: 291892175003020 12

Block: 291892175003021 0

Block: 291892175003022 0

Block: 291892175003023 0

Block: 291892175003024 42

Block: 291892175003025 17

Block: 291892175003038 34

Block: 291892175003039 15

Block: 291892175004000 0

VTD CLA037 Subtotal 1,141

VTD: CLA040 791

VTD: CLA044 481

VTD: CLA053 354

VTD: CLA056 727

VTD: CLA057 97

VTD: CLA209

Block: 291892173002009 0

Block: 291892173002010 0

Block: 291892173002011 0

VTD CLA209 Subtotal 0

VTD: CLA214

Block: 291892175003040 14

Block: 291892175003041 2

VTD CLA214 Subtotal 16

Plan: House Apportionment Plan

Administrator:

Type: House

User:

POPULATION

District 087 (continued)

St. Louis MO County (continued)

VTD: HAD001	1,184
VTD: HAD002	1,127
VTD: HAD003	1,049
VTD: HAD004	2,965
VTD: HAD005	648
VTD: HAD009	1,084
VTD: HAD010	879
VTD: HAD011	969
VTD: HAD012	846
VTD: HAD013	847
VTD: HAD014	904
VTD: HAD015	1,150
VTD: HAD016	474
VTD: HAD017	762
VTD: HAD018	210
VTD: HAD020	805
VTD: HAD021	841
VTD: HAD022	645
VTD: HAD023	415
VTD: HAD024	613
VTD: HAD026	331
VTD: HAD037	222
VTD: UNV031	947

St. Louis MO County Subtotal

37,710

District 087 Subtotal

37,710

District 088

St. Louis MO County

VTD: CC001	1,883
VTD: CC009	1
VTD: CC010	254
VTD: CC011	2,610
VTD: CC012	404
VTD: CC013	44
VTD: CC014	268
VTD: CC015	156
VTD: CC016	370
VTD: CC017	1,706
VTD: CC019	113
VTD: CC020	1,144
VTD: CC021	387
VTD: CC022	973
VTD: CC023	1,634
VTD: CC024	397
VTD: CC027	228
VTD: CC028	35
VTD: CC029	28
VTD: CC030	275
VTD: CC031	
Block: 291892150052016	0

Plan: House Apportionment Plan

Administrator:

Type: House

User:

POPULATION

District 088 (continued)

St. Louis MO County (continued)

Block: 291892150053013 45

Block: 291892150053014 16

VTD CC031 Subtotal 61

VTD: CC032 25

VTD: CC033 419

VTD: CC036 464

VTD: CC037 170

VTD: CC038 46

VTD: CC039 1,211

VTD: CC040 227

VTD: CC043 38

VTD: CC044 1,284

VTD: CC045 66

VTD: CC046 829

VTD: CC047 278

VTD: CC048 36

VTD: CC049 689

VTD: CC050 1,047

VTD: CC051 1,156

VTD: CC053

Block: 291892150052005 4

Block: 291892150052010 3

Block: 291892150052011 0

Block: 291892150053012 0

VTD CC053 Subtotal 7

VTD: CC055 517

VTD: CC056 51

VTD: CC058 715

VTD: CC059 203

VTD: CC060 8

VTD: CC061 18

VTD: CC062 43

VTD: CC063 98

VTD: CC064 188

VTD: CC067 279

VTD: CC068 102

VTD: CC202

Block: 291892155003004 0

Block: 291892157005003 0

Block: 291892157005009 0

Block: 291892157005010 0

VTD CC202 Subtotal 0

VTD: CC203 0

VTD: CC208 0

VTD: CC214 0

VTD: CLA015 725

VTD: CLA016

Block: 291892154001020 22

Block: 291892154001021 164

Plan: House Apportionment Plan

Administrator:

Type: House

User:

POPULATION

District 088 (continued)

St. Louis MO County (continued)

Block: 291892154001022	24
Block: 291892154001023	2
Block: 291892154002012	0
Block: 291892154005001	30
Block: 291892154005003	380
Block: 291892154005009	59
Block: 291892154005010	0
Block: 291892154005011	48
Block: 291892154005012	30
Block: 291892175002003	0
Block: 291892175002014	0
VTD CLA016 Subtotal	759
VTD: CLA028	
Block: 291892154002001	181
Block: 291892154005000	0
Block: 291892154005002	0
VTD CLA028 Subtotal	181
VTD: CLA045	1,212
VTD: CLA047	378
VTD: MHT001	659
VTD: MHT005	308
VTD: MHT007	924
VTD: MHT009	1,808
VTD: MHT025	
Block: 291892151031031	0
VTD MHT025 Subtotal	0
VTD: MHT026	295
VTD: MHT035	864
VTD: MHT212	0
VTD: MR010	490
VTD: MR016	859
VTD: MR017	
Block: 291892152013033	118
Block: 291892152013034	0
VTD MR017 Subtotal	118
VTD: MR039	
Block: 291892153021027	2
VTD MR039 Subtotal	2
VTD: MR047	301
VTD: MR051	
Block: 291892153024015	0
Block: 291892153024035	8
VTD MR051 Subtotal	8
VTD: MR057	621
VTD: MR058	176
VTD: MR065	72
VTD: MR068	416
VTD: MR069	206
VTD: MR070	17

Plan: House Apportionment Plan

Administrator:

Type: House

User:

POPULATION

District 088 (continued)

St. Louis MO County (continued)

VTD: MR071	140
VTD: MR072	116
VTD: MR073	643
VTD: MR074	7
VTD: MR075	210
VTD: MR076	277
VTD: MR077	391
VTD: MR206	0
VTD: UNV044	9

St. Louis MO County Subtotal

36,377

District 088 Subtotal

36,377

District 089

St. Louis MO County

VTD: BON008

Block: 291892184011018	135
Block: 291892184011019	31
Block: 291892184021022	195

VTD BON008 Subtotal

361

VTD: BON009

Block: 291892184011009	371
Block: 291892184011010	39
Block: 291892184011011	30
Block: 291892184011012	27
Block: 291892184011013	14
Block: 291892184011015	68
Block: 291892184011016	52
Block: 291892184011017	286
Block: 291892184011020	20
Block: 291892184012010	27
Block: 291892184012012	51
Block: 291892184012013	24
Block: 291892184012014	42
Block: 291892184012015	107
Block: 291892184012016	207
Block: 291892184012017	21
Block: 291892184012018	34
Block: 291892184012019	22
Block: 291892184012020	59
Block: 291892184012021	14
Block: 291892184012022	38
Block: 291892184013010	190
Block: 291892184021003	83
Block: 291892184021004	19
Block: 291892184021014	105
Block: 291892184021015	50
Block: 291892184021016	45

VTD BON009 Subtotal

2,045

VTD: BON017

0

Plan: House Apportionment Plan

Administrator:

Type: House

User:

POPULATION

District 089 (continued)

St. Louis MO County (continued)

VTD: BON030 5

VTD: CHE023 22

VTD: CHE046

Block: 291892152321016 282

Block: 291892152321017 66

Block: 291892152321018 83

Block: 291892152322006 520

Block: 291892152322007 34

Block: 291892152322009 26

Block: 291892152322010 140

Block: 291892152322011 105

Block: 291892152322012 2

Block: 291892152322013 97

Block: 291892152322014 0

VTD CHE046 Subtotal 1,355

VTD: CLA025 363

VTD: CLA034 115

VTD: CLA036 58

VTD: CLA055 161

VTD: LAF006

Block: 291892178424021 5

Block: 291892178424022 0

Block: 291892178424024 1

Block: 291892178424028 24

Block: 291892178424030 93

Block: 291892178424031 236

Block: 291892178424032 11

Block: 291892178424033 57

Block: 291892178424034 9

VTD LAF006 Subtotal 436

VTD: LAF201 0

VTD: MHT002

Block: 291892152311008 362

Block: 291892152311009 52

Block: 291892152311010 74

Block: 291892152311011 37

Block: 291892152311026 45

Block: 291892152311027 104

Block: 291892152312019 39

Block: 291892152312020 38

Block: 291892152312021 120

Block: 291892152312024 19

VTD MHT002 Subtotal 890

VTD: MHT004 879

VTD: MHT024

Block: 291892152311012 33

Block: 291892152311022 216

Block: 291892152311023 22

Block: 291892152311024 17

Plan: House Apportionment Plan

Administrator:

Type: House

User:

POPULATION

District 089 (continued)

St. Louis MO County (continued)

Block: 291892152311025	49
VTD MHT024 Subtotal	337
VTD: MHT039	163
VTD: MHT214	0
VTD: MHT219	0
VTD: MR001	778
VTD: MR002	291
VTD: MR003	687
VTD: MR004	0
VTD: MR005	495
VTD: MR006	364
VTD: MR007	833
VTD: MR008	76
VTD: MR009	100
VTD: MR011	614
VTD: MR012	337
VTD: MR013	470
VTD: MR015	77
VTD: MR017	
Block: 291892152013051	0
Block: 291892152013052	0
VTD MR017 Subtotal	0
VTD: MR018	195
VTD: MR019	502
VTD: MR020	321
VTD: MR021	290
VTD: MR022	938
VTD: MR023	414
VTD: MR024	74
VTD: MR025	694
VTD: MR026	
Block: 291892177022017	22
Block: 291892177022018	15
Block: 291892177022019	231
Block: 291892177022024	0
Block: 291892177022025	42
Block: 291892177022026	14
Block: 291892177022027	101
Block: 291892177023007	2
Block: 291892177023012	0
Block: 291892177023013	48
Block: 291892177023015	0
Block: 291892177023016	0
Block: 291892177023017	0
Block: 291892177023018	0
Block: 291892177023019	0
Block: 291892177023020	0
Block: 291892177023021	0
Block: 291892177023025	0

Plan: House Apportionment Plan

Administrator:

Type: House

User:

POPULATION

District 089 (continued)

St. Louis MO County (continued)

Block: 291892177024000	362
Block: 291892177024001	44
Block: 291892177024002	314
Block: 291892177024003	28
Block: 291892177024004	24
Block: 291892177024005	17
Block: 291892177024006	52
Block: 291892177024011	0

VTD MR026 Subtotal **1,316**

VTD: MR027

Block: 291892152323002	71
------------------------	----

VTD MR027 Subtotal **71**

VTD: MR028 916

VTD: MR029 930

VTD: MR031 346

VTD: MR032 206

VTD: MR033 675

VTD: MR034 580

VTD: MR036 44

VTD: MR037 506

VTD: MR038 632

VTD: MR039

Block: 291892153021024	7
------------------------	---

Block: 291892153021025	0
------------------------	---

Block: 291892153021026	0
------------------------	---

Block: 291892153021037	11
------------------------	----

Block: 291892153021038	0
------------------------	---

Block: 291892153024018	0
------------------------	---

Block: 291892153024019	0
------------------------	---

Block: 291892153024020	0
------------------------	---

Block: 291892153024021	118
------------------------	-----

Block: 291892153024022	17
------------------------	----

Block: 291892153024023	5
------------------------	---

Block: 291892153024024	13
------------------------	----

Block: 291892153024025	4
------------------------	---

Block: 291892176004000	0
------------------------	---

Block: 291892176004001	323
------------------------	-----

Block: 291892176004002	0
------------------------	---

Block: 291892176004003	0
------------------------	---

Block: 291892176004004	0
------------------------	---

Block: 291892176004005	0
------------------------	---

Block: 291892176004006	0
------------------------	---

Block: 291892176004007	0
------------------------	---

Block: 291892176004008	269
------------------------	-----

Block: 291892176004010	0
------------------------	---

VTD MR039 Subtotal **767**

VTD: MR040 221

VTD: MR041 492

VTD: MR042 249

POPULATION**District 089** (continued)

St. Louis MO County (continued)

VTD: MR043	489
VTD: MR044	766
VTD: MR045	61
VTD: MR046	555
VTD: MR048	478
VTD: MR049	283
VTD: MR051	
Block: 291892153024016	0
Block: 291892153024027	0
Block: 291892153024028	0
Block: 291892153024029	192
Block: 291892153024030	24
Block: 291892153024031	16
Block: 291892153024034	23
Block: 291892176001000	469
Block: 291892176003000	104
Block: 291892176003002	220
Block: 291892176003003	24
Block: 291892176003004	4
Block: 291892176003005	20
VTD MR051 Subtotal	1,096
VTD: MR052	393
VTD: MR053	613
VTD: MR054	9
VTD: MR055	226
VTD: MR056	66
VTD: MR059	8
VTD: MR060	196
VTD: MR061	340
VTD: MR062	638
VTD: MR064	625
VTD: MR066	872
VTD: MR067	665
VTD: MR078	941
VTD: MR079	460
VTD: MR080	
Block: 291892177022002	2
Block: 291892177022009	0
Block: 291892177022010	530
Block: 291892177022012	133
Block: 291892177022021	0
Block: 291892177022022	0
Block: 291892177022023	0
Block: 291892177022028	161
Block: 291892177022029	19
Block: 291892177022031	76
Block: 291892177022032	50
VTD MR080 Subtotal	971
VTD: MR200	0

Plan: House Apportionment Plan

Administrator:

Type: House

User:

POPULATION

District 089 (continued)

St. Louis MO County (continued)

VTD: MR202	3
VTD: MR203	0
VTD: QUE005	
Block: 291892180112000	0
Block: 291892180112001	0
Block: 291892180112004	37
Block: 291892180112005	622
Block: 291892180112006	24
Block: 291892180112007	143

VTD QUE005 Subtotal **826**

VTD: QUE006 17

VTD: QUE009

Block: 291892180031016	0
Block: 291892180031018	0
Block: 291892180031020	0
Block: 291892180031021	6
Block: 291892180031022	21
Block: 291892180031023	2
Block: 291892180031024	2
Block: 291892180031025	8
Block: 291892180031026	6
Block: 291892180031027	5
Block: 291892180031030	0
Block: 291892180034000	0
Block: 291892180034001	3
Block: 291892180034002	0
Block: 291892180034005	0
Block: 291892180113002	1
Block: 291892180113003	0
Block: 291892180113004	539
Block: 291892180113006	0
Block: 291892180113007	296
Block: 291892180113008	0
Block: 291892180113014	0
Block: 291892180113015	260
Block: 291892180113016	52
Block: 291892180113017	50
Block: 291892180113018	560
Block: 291892180113019	93
Block: 291892180113020	475
Block: 291892180113021	0
Block: 291892180113023	14
Block: 291892180113024	0
Block: 291892180113025	0
Block: 291892180113028	0
Block: 291892180113029	113
Block: 291892180123020	0
Block: 291892180123021	0
Block: 291892180123022	0

Plan: House Apportionment Plan

Administrator:

Type: House

User:

POPULATION

District 089 (continued)

St. Louis MO County (continued)

VTD QUE009 Subtotal	2,506
VTD: QUE015	5
VTD: QUE045	
Block: 291892180034003	0
Block: 291892180113026	0
Block: 291892180113027	0
VTD QUE045 Subtotal	0
St. Louis MO County Subtotal	37,799
District 089 Subtotal	37,799

District 090

St. Louis MO County

VTD: BON001	1,271
VTD: BON002	644
VTD: BON004	395
VTD: BON005	1,550
VTD: BON006	531
VTD: BON007	1,540
VTD: BON008	
Block: 291892184012023	12
Block: 291892184021007	51
Block: 291892184021008	23
Block: 291892184021009	620
Block: 291892184021010	72
Block: 291892184021011	12
Block: 291892184021012	22
Block: 291892184021013	37
Block: 291892184021017	93
Block: 291892184021018	43
Block: 291892184021019	62
Block: 291892184021020	83
Block: 291892184021021	75
VTD BON008 Subtotal	1,205
VTD: BON009	
Block: 291892184021001	28
Block: 291892184021002	30
VTD BON009 Subtotal	58
VTD: BON011	553
VTD: BON012	1,865
VTD: BON013	813
VTD: BON014	372
VTD: BON018	231
VTD: BON019	582
VTD: BON020	786
VTD: BON021	433
VTD: BON022	275
VTD: BON023	826
VTD: BON024	877
VTD: BON026	225

POPULATION**District 090 (continued)**

St. Louis MO County (continued)

VTD: BON027	1,079
VTD: BON028	577
VTD: BON029	804
VTD: BON031	1,138
VTD: BON032	1,378
VTD: BON033	1,044
VTD: BON034	
Block: 291892181031000	0
Block: 291892181031001	6
Block: 291892181031002	37
Block: 291892181031003	49
Block: 291892181031004	71
Block: 291892181031005	326
Block: 291892181031006	98
Block: 291892181031007	75
Block: 291892181031108	0
Block: 291892181031121	16
Block: 291892181031122	66
Block: 291892182013013	9
Block: 291892182013014	155
Block: 291892182013021	52
Block: 291892211001018	0
VTD BON034 Subtotal	960
VTD: BON036	502
VTD: BON044	250
VTD: BON045	288
VTD: BON047	1,005
VTD: BON048	340
VTD: BON202	0
VTD: BON203	0
VTD: CLA006	294
VTD: CLA018	296
VTD: CLA029	801
VTD: GRA002	
Block: 291892210001003	159
Block: 291892210001004	89
Block: 291892210001005	50
Block: 291892210001006	32
Block: 291892210001007	34
Block: 291892210001014	93
Block: 291892210001015	33
Block: 291892210001016	51
Block: 291892210001021	143
Block: 291892210001022	26
Block: 291892210001023	80
Block: 291892210001031	46
Block: 291892210001032	22
Block: 291892210001033	24
Block: 291892210001034	45

Plan: House Apportionment Plan

Administrator:

Type: House

User:

POPULATION

District 090 (continued)

St. Louis MO County (continued)

Block: 291892210001035	52
VTD GRA002 Subtotal	979
VTD: GRA003	
Block: 291892210001027	0
Block: 291892210001028	0
Block: 291892210001029	0
Block: 291892210001030	0
Block: 291892210002019	7
Block: 291892210002020	14
Block: 291892210002021	0
VTD GRA003 Subtotal	21
VTD: GRA008	
Block: 291892210002023	56
Block: 291892210002024	0
Block: 291892210002026	65
Block: 291892210004010	247
Block: 291892210004011	33
Block: 291892210004012	109
Block: 291892210004013	68
Block: 291892210004014	88
VTD GRA008 Subtotal	666
VTD: GRA203	
Block: 291892210002025	0
VTD GRA203 Subtotal	0
VTD: GRA210	
Block: 291892210001019	0
Block: 291892210001020	0
Block: 291892210001025	0
Block: 291892210001026	0
Block: 291892210001036	0
Block: 291892210002018	0
VTD GRA210 Subtotal	0
VTD: JEF001	539
VTD: JEF002	139
VTD: JEF003	550
VTD: JEF004	450
VTD: JEF005	409
VTD: JEF023	429
VTD: JEF026	
Block: 291892194001000	57
Block: 291892194001001	23
Block: 291892194001002	63
Block: 291892194001003	64
Block: 291892194001004	52
Block: 291892194001005	81
VTD JEF026 Subtotal	340
VTD: JEF032	921
VTD: JEF033	947
VTD: JEF034	1,477

Plan: House Apportionment Plan

Administrator:

Type: House

User:

POPULATION

District 090 (continued)

St. Louis MO County (continued)

VTD: JEF035	88
VTD: JEF036	401
VTD: JEF037	688
VTD: JEF039	1,107
VTD: JEF048	764
VTD: JEF201	0
VTD: MR014	0

St. Louis MO County Subtotal

36,703

District 090 Subtotal

36,703

District 091

St. Louis City MO County

VTD: STL 16-6

Block: 295101022007003	0
------------------------	---

VTD STL 16-6 Subtotal

0

VTD: STL 16-8

Block: 295101031002016	69
Block: 295101031002018	0
Block: 295101031002019	0
Block: 295101031002020	5
Block: 295101031002021	37
Block: 295101031002024	49
Block: 295101031002025	147
Block: 295101031002027	10
Block: 295101031002028	255
Block: 295101031002029	14
Block: 295101031002030	34
Block: 295101031002031	0
Block: 295101031002032	0
Block: 295101031002033	0
Block: 295101031002034	0
Block: 295101031002035	98

VTD STL 16-8 Subtotal

718

VTD: STL 23-2

Block: 295101038005005	0
Block: 295101038005006	0
Block: 295101038005007	0
Block: 295101038005009	0
Block: 295101038005013	0
Block: 295101038005014	0
Block: 295101038005015	97
Block: 295101038005016	0
Block: 295101038005017	0
Block: 295101038005018	0
Block: 295101038005019	0
Block: 295101038005024	0
Block: 295101268002024	0
Block: 295101268002042	0
Block: 295101268002043	0

Plan: House Apportionment Plan

Administrator:

Type: House

User:

POPULATION

District 091 (continued)

St. Louis City MO County (continued)

Block: 295101268002044 0

Block: 295101268002045 0

Block: 295101268002051 0

VTD STL 23-2 Subtotal 97

VTD: STL 23-8

Block: 295101031002002 42

Block: 295101031002003 16

Block: 295101031002005 36

Block: 295101031002006 49

Block: 295101031002007 14

Block: 295101031002008 43

Block: 295101031002013 16

Block: 295101031002014 50

Block: 295101031002015 43

Block: 295101031002017 0

Block: 295101031002026 22

Block: 295101038005025 0

Block: 295101038005026 0

Block: 295101038005027 129

VTD STL 23-8 Subtotal 460

St. Louis City MO County Subtotal 1,275

St. Louis MO County

VTD: GRA001 190

VTD: GRA002

Block: 291892210001012 17

Block: 291892210001013 0

VTD GRA002 Subtotal 17

VTD: GRA003

Block: 291892210002016 0

Block: 291892210002022 0

Block: 291892210004008 0

VTD GRA003 Subtotal 0

VTD: GRA004 1,497

VTD: GRA005 1,150

VTD: GRA006 1,462

VTD: GRA008

Block: 291892210004009 0

VTD GRA008 Subtotal 0

VTD: GRA017

Block: 291892208013005 15

Block: 291892208013006 175

Block: 291892208013007 67

Block: 291892208013008 24

Block: 291892208013009 23

Block: 291892208013010 26

Block: 291892208013011 30

Block: 291892208013012 0

VTD GRA017 Subtotal 360

POPULATION**District 091 (continued)**

St. Louis MO County (continued)

VTD: GRA024	7
VTD: GRA028	651
VTD: GRA029	480
VTD: GRA032	232
VTD: GRA036	880
VTD: GRA040	115
VTD: GRA047	320
VTD: GRA048	1,083
VTD: GRA050	438
VTD: GRA052	153
VTD: GRA053	806
VTD: GRA055	570
VTD: GRA203	
Block: 291892210002015	0
VTD GRA203 Subtotal	0
VTD: GRA204	0
VTD: GRA205	0
VTD: GRA206	352
VTD: GRA209	0
VTD: GRA210	
Block: 291892210001010	0
Block: 291892210001011	0
Block: 291892210002017	0
VTD GRA210 Subtotal	0
VTD: JEF006	460
VTD: JEF007	332
VTD: JEF008	596
VTD: JEF009	306
VTD: JEF010	610
VTD: JEF011	431
VTD: JEF012	410
VTD: JEF013	
Block: 291892191001009	131
Block: 291892191001010	140
Block: 291892191001011	85
Block: 291892191001014	108
Block: 291892191002006	76
VTD JEF013 Subtotal	540
VTD: JEF014	1,249
VTD: JEF015	572
VTD: JEF016	910
VTD: JEF017	389
VTD: JEF018	1,143
VTD: JEF019	994
VTD: JEF020	
Block: 291892191001013	92
Block: 291892191001015	119
Block: 291892192001000	54
Block: 291892192001001	0

Plan: House Apportionment Plan

Administrator:

Type: House

User:

POPULATION

District 091 (continued)

St. Louis MO County (continued)

Block: 291892192001002	0
Block: 291892192001006	34
Block: 291892192001027	0
Block: 291892192002000	22
Block: 291892192002001	17
Block: 291892192002002	45
Block: 291892192002003	31
Block: 291892192002004	44
Block: 291892192002005	0
Block: 291892192002006	22
Block: 291892192002010	141
Block: 291892192002021	43
Block: 291892192002022	53
Block: 291892192002024	0
VTD JEF020 Subtotal	717
VTD: JEF021	420
VTD: JEF024	
Block: 291892192001007	55
Block: 291892192001008	145
Block: 291892192001009	0
Block: 291892192001014	26
Block: 291892192001015	43
Block: 291892192001016	70
Block: 291892192001017	85
Block: 291892192001018	72
Block: 291892192001019	45
Block: 291892192001020	31
Block: 291892192001021	116
Block: 291892192001022	86
Block: 291892192001023	36
Block: 291892192001024	42
Block: 291892192001025	44
Block: 291892192001026	99
VTD JEF024 Subtotal	995
VTD: JEF025	
Block: 291892194002000	81
Block: 291892194002001	88
Block: 291892194002006	47
Block: 291892194002007	45
Block: 291892194002011	31
VTD JEF025 Subtotal	292
VTD: JEF026	
Block: 291892194001006	65
Block: 291892194001007	48
Block: 291892194001008	55
Block: 291892194001009	46
Block: 291892194001018	37
VTD JEF026 Subtotal	251
VTD: JEF027	672

Plan: House Apportionment Plan

Administrator:

Type: House

User:

POPULATION

District 091 (continued)

St. Louis MO County (continued)

VTD: JEF028	921
VTD: JEF029	1,317
VTD: JEF030	1,768
VTD: JEF031	1,117
VTD: JEF038	296
VTD: JEF041	180
VTD: JEF042	984
VTD: JEF043	1,456
VTD: JEF044	1,166
VTD: JEF045	467
VTD: JEF046	757
VTD: JEF049	889
VTD: JEF050	767
VTD: JEF200	0

St. Louis MO County Subtotal **35,137**

District 091 Subtotal **36,412**

District 092

St. Louis MO County

VTD: CON004	1,264
VTD: CON006	653
VTD: CON008	836
VTD: CON009	1,892
VTD: CON010	693
VTD: CON013	929
VTD: CON021	
Block: 291892206012001	0
Block: 291892206012002	529
Block: 291892206012003	26
Block: 291892206012004	52
Block: 291892206012005	0
Block: 291892206012006	55
Block: 291892206012007	63
Block: 291892206012041	0
Block: 291892206012042	0
Block: 291892206012044	0
Block: 291892206012045	0
Block: 291892206012050	0
Block: 291892206012051	0
Block: 291892206013040	0
Block: 291892206013044	0
Block: 291892206013045	0

VTD CON021 Subtotal **725**

VTD: CON022 977

VTD: CON023 4

VTD: CON026 485

VTD: CON027 544

VTD: CON028

Block: 291892207031000 249

POPULATION**District 092 (continued)**

St. Louis MO County (continued)

VTD CON028 Subtotal	249
VTD: CON029	1,337
VTD: CON030	1,008
VTD: CON034	476
VTD: CON036	435
VTD: CON037	512
VTD: CON038	193
VTD: CON039	687
VTD: CON042	
Block: 291892213012000	1,094
Block: 291892213012001	47
Block: 291892213012002	38
Block: 291892213012003	38
Block: 291892213012004	35
Block: 291892213012005	16
Block: 291892213012006	49
Block: 291892213012007	21
VTD CON042 Subtotal	1,338
VTD: CON044	374
VTD: CON045	451
VTD: CON046	606
VTD: CON047	592
VTD: CON049	799
VTD: CON052	161
VTD: CON200	0
VTD: CON203	0
VTD: GRA007	725
VTD: GRA013	368
VTD: GRA015	896
VTD: GRA016	614
VTD: GRA017	
Block: 291892208012031	114
Block: 291892208012032	106
Block: 291892208012037	321
Block: 291892208012038	22
Block: 291892208012039	32
Block: 291892208012040	17
Block: 291892208012041	64
Block: 291892208012042	28
Block: 291892208012043	56
Block: 291892208012044	77
Block: 291892208012055	5
Block: 291892208013016	20
Block: 291892208013017	35
VTD GRA017 Subtotal	897
VTD: GRA018	682
VTD: GRA019	1,508
VTD: GRA020	358
VTD: GRA021	758

Plan: House Apportionment Plan

Administrator:

Type: House

User:

POPULATION

District 092 (continued)

St. Louis MO County (continued)

VTD: GRA022	1,488
VTD: GRA023	503
VTD: GRA025	1,654
VTD: GRA030	571
VTD: GRA031	1,013
VTD: GRA033	852
VTD: GRA034	593
VTD: GRA035	547
VTD: GRA037	350
VTD: GRA038	884
VTD: GRA039	134
VTD: GRA042	1,147
VTD: GRA043	198
VTD: GRA044	851
VTD: GRA049	11
VTD: GRA051	46
VTD: GRA054	438
VTD: GRA056	186
VTD: GRA202	0

St. Louis MO County Subtotal

36,492

District 092 Subtotal

36,492

District 093

St. Louis City MO County

VTD: STL 11-1	
Block: 295101011001014	0
Block: 295101011001015	0
Block: 295101011001016	0
Block: 295101011001017	0
Block: 295101011001018	0
Block: 295101011001019	0
Block: 295101011001020	0
Block: 295101011001021	0
Block: 295101011001022	147
Block: 295101011001023	19
Block: 295101011001024	65
Block: 295101011001025	102
Block: 295101011001026	25
Block: 295101011001027	0
Block: 295101015002006	0
Block: 295101015002007	0
Block: 295101015002008	0
Block: 295101015002009	0
Block: 295101015002010	0
Block: 295101015002011	0
Block: 295101015002022	0
Block: 295101015002023	0
Block: 295101015002024	0
Block: 295101015002025	0
Block: 295101015002026	0

Plan: House Apportionment Plan

Administrator:

Type: House

User:

POPULATION

District 093 (continued)

St. Louis City MO County (continued)

Block: 295101015002027	0
Block: 295101015002029	0
Block: 295101015002030	0
Block: 295101015002031	0
Block: 295101015003010	0
Block: 295101015003011	0
Block: 295101015003012	31
Block: 295101015003013	0
Block: 295101015003014	10
Block: 295101015003018	19
Block: 295101015003019	10
Block: 295101015003020	13
Block: 295101015003021	12
Block: 295101015003022	0
Block: 295101015003023	59
Block: 295101015003024	65
Block: 295101015003025	58
Block: 295101015003026	64
Block: 295101015003027	4
Block: 295101015003028	19
Block: 295101015003029	0
Block: 295101015003030	0
Block: 295101015003031	15
Block: 295101015003032	34
Block: 295101015003033	36
Block: 295101015003034	0
Block: 295101015003035	0
Block: 295101015003036	27
Block: 295101015003037	18
Block: 295101015003038	21
Block: 295101015003039	11
Block: 295101015003040	9
Block: 295101015003041	0
Block: 295101015003042	0
Block: 295101015003043	38
Block: 295101015003044	18
Block: 295101015003045	6
Block: 295101015004000	16
Block: 295101015004001	13
Block: 295101015004002	18
Block: 295101015004003	15
Block: 295101015004004	40
Block: 295101015004005	30
Block: 295101015004006	21
Block: 295101015004007	12
Block: 295101015004008	10
Block: 295101015004009	6
Block: 295101015004010	17
Block: 295101015004011	69

Plan: House Apportionment Plan

Administrator:

Type: House

User:

POPULATION

District 093 (continued)

St. Louis City MO County (continued)

Block: 295101015004012	25
Block: 295101015004013	18
Block: 295101015004014	27
Block: 295101015004015	12
Block: 295101015004016	15
Block: 295101015004017	112
Block: 295101015004018	9
Block: 295101015004019	12
Block: 295101015004020	19
Block: 295101015004021	0
Block: 295101015004022	0
Block: 295101015004023	0
Block: 295101015004024	16
Block: 295101015004025	23
Block: 295101015004026	18
Block: 295101015004027	10
Block: 295101015004028	14
Block: 295101018002000	24
Block: 295101018002001	13
Block: 295101018002002	1
Block: 295101018002003	0
Block: 295101018002004	18
Block: 295101018002005	9
Block: 295101018002006	5
Block: 295101018002007	9
Block: 295101018002008	12
Block: 295101018002009	0
Block: 295101018002010	2
Block: 295101018002011	0
Block: 295101018002012	0
Block: 295101018002013	5
Block: 295101018002014	5
Block: 295101018002015	15
Block: 295101018002016	5
Block: 295101018002017	4
Block: 295101018002018	4
Block: 295101018002019	0
Block: 295101018002020	69
Block: 295101018002021	4
Block: 295101018002022	16
Block: 295101018002023	41
Block: 295101018002024	34
Block: 295101018002025	72
Block: 295101018002026	43
Block: 295101018002027	0
Block: 295101018002028	0
Block: 295101018002029	4
Block: 295101018002030	9
Block: 295101018002031	11

POPULATION**District 093 (continued)**

St. Louis City MO County (continued)

Block: 295101018002032	22
Block: 295101018002033	3
Block: 295101018002034	0
Block: 295101018002035	0
Block: 295101018002036	0
Block: 295101018002038	0
Block: 295101018002039	0
Block: 295101018002040	8
Block: 295101018002041	0
Block: 295101018002042	0
Block: 295101018002043	0
Block: 295101018002044	0
Block: 295101018002045	0
Block: 295101018002046	0
Block: 295101018002047	0
Block: 295101018002048	0

VTD STL 11-1 Subtotal**2,019**

VTD: STL 11-3

Block: 295101011002012	34
Block: 295101011002013	43
Block: 295101011002014	26
Block: 295101011002027	0
Block: 295101011002028	0
Block: 295101015002000	187
Block: 295101015002001	50
Block: 295101015002002	0
Block: 295101015002003	198
Block: 295101015002004	145
Block: 295101015002005	108
Block: 295101015002012	54
Block: 295101015002013	73
Block: 295101015002014	0
Block: 295101015002015	29
Block: 295101015002016	0
Block: 295101015002017	22
Block: 295101015002018	14
Block: 295101015002019	28
Block: 295101015002020	44
Block: 295101015002021	38
Block: 295101015002028	36
Block: 295101015003000	50
Block: 295101015003001	20
Block: 295101015003002	25
Block: 295101015003003	23
Block: 295101015003004	35
Block: 295101015003005	0
Block: 295101015003006	49
Block: 295101015003007	56
Block: 295101015003008	25

Plan: House Apportionment Plan

Administrator:

Type: House

User:

POPULATION

District 093 (continued)

St. Louis City MO County (continued)

Block: 295101015003009	50
Block: 295101015003015	2
Block: 295101015003016	3
Block: 295101015003017	28
Block: 295101018001031	3

VTD STL 11-3 Subtotal **1,498**

VTD: STL 11-4

Block: 295101018002037	0
------------------------	---

VTD STL 11-4 Subtotal **0**

VTD: STL 12-1 1,813

VTD: STL 12-2

Block: 295101011001000	0
Block: 295101011001001	0
Block: 295101011001002	0
Block: 295101011002010	47
Block: 295101011002011	28
Block: 295101012001016	86
Block: 295101012001017	105
Block: 295101012001018	190
Block: 295101012001019	119
Block: 295101012001020	0
Block: 295101012001021	0
Block: 295101012001022	0
Block: 295101012002010	241
Block: 295101012002011	0
Block: 295101012002012	0
Block: 295101012002013	105
Block: 295101012002014	410
Block: 295101012002015	13

VTD STL 12-2 Subtotal **1,344**

VTD: STL 12-3

Block: 295101023001018	28
Block: 295101023001019	65
Block: 295101023001023	0
Block: 295101023001024	6
Block: 295101023001029	0
Block: 295101023001030	58
Block: 295101023001031	44
Block: 295101023001032	42
Block: 295101023001033	21
Block: 295101023001034	38
Block: 295101023001035	65
Block: 295101023001036	34
Block: 295101023001037	51
Block: 295101023002001	21
Block: 295101023002002	0
Block: 295101023002003	0

VTD STL 12-3 Subtotal **473**

St. Louis City MO County Subtotal **7,147**

POPULATION**District 093 (continued)**

St. Louis MO County

VTD: CON001	1,333
VTD: CON002	1,903
VTD: CON003	1,478
VTD: CON005	1,799
VTD: CON007	107
VTD: CON017	792
VTD: CON019	27
VTD: CON020	226
VTD: CON033	254
VTD: CON035	414
VTD: CON040	107
VTD: CON041	200
VTD: CON050	543
VTD: LEM001	1,429
VTD: LEM002	1,095
VTD: LEM003	1,675
VTD: LEM004	352
VTD: LEM005	1,551
VTD: LEM006	583
VTD: LEM007	1,466
VTD: LEM009	1,196
VTD: LEM010	1,519
VTD: LEM011	659
VTD: LEM012	972
VTD: LEM014	312
VTD: LEM017	218
VTD: LEM018	170
VTD: LEM019	119
VTD: LEM020	92
VTD: LEM021	1,031
VTD: LEM025	119
VTD: LEM026	179
VTD: LEM027	175
VTD: LEM028	249
VTD: LEM033	1,148
VTD: LEM034	93
VTD: LEM035	876
VTD: LEM037	287
VTD: LEM039	1,781
VTD: LEM040	0
VTD: LEM042	585
VTD: LEM043	419
VTD: LEM044	57
VTD: LEM045	210
VTD: LEM200	0
VTD: LEM201	0
VTD: LEM202	0
VTD: LEM204	0
VTD: LEM205	0

Plan: House Apportionment Plan

Administrator:

Type: House

User:

POPULATION

District 093 (continued)

St. Louis MO County (continued)

VTD: LEM206 0

VTD: LEM207 0

St. Louis MO County Subtotal 29,800

District 093 Subtotal 36,947

District 094

St. Louis MO County

VTD: CON011 846

VTD: CON012 3

VTD: CON014 355

VTD: CON016 555

VTD: CON018 1,197

VTD: CON021

Block: 291892206012008 10

Block: 291892206012013 34

Block: 291892206012014 94

Block: 291892206012040 0

VTD CON021 Subtotal 138

VTD: CON032 960

VTD: CON042

Block: 291892213012009 21

Block: 291892213012011 0

VTD CON042 Subtotal 21

VTD: CON043

Block: 291892213011001 1,000

Block: 291892213011002 36

Block: 291892213011003 46

Block: 291892213011004 79

Block: 291892213011005 75

Block: 291892213011006 100

Block: 291892213011007 27

Block: 291892213011011 0

Block: 291892213011012 2

Block: 291892213011025 0

Block: 291892213013000 0

VTD CON043 Subtotal 1,365

VTD: CON201 0

VTD: CON204 0

VTD: CON205 0

VTD: LEM008 1,211

VTD: LEM013 2,028

VTD: LEM015 594

VTD: LEM016 466

VTD: LEM022 1,766

VTD: LEM023 1,593

VTD: LEM024 961

VTD: LEM029 126

VTD: LEM030 1,039

VTD: LEM031 967

Plan: House Apportionment Plan

Administrator:

Type: House

User:

POPULATION

District 094 (continued)

St. Louis MO County (continued)

VTD: LEM032	748
VTD: LEM036	1,573
VTD: LEM038	643
VTD: LEM041	232
VTD: LEM046	165
VTD: LEM203	0
VTD: OAK001	699
VTD: OAK002	1,760
VTD: OAK006	1,193
VTD: OAK012	712
VTD: OAK031	642
VTD: OAK033	467
VTD: OAK034	624
VTD: TSF007	2,038
VTD: TSF008	1,120
VTD: TSF019	
Block: 291892213013012	157
Block: 291892213013013	0
Block: 291892213013022	13
Block: 291892213013023	13
Block: 291892213013024	155
Block: 291892213014004	0
Block: 291892213014005	141
Block: 291892213014006	72
Block: 291892213014007	43
Block: 291892213014008	5
Block: 291892213014009	4
Block: 291892213014010	79
Block: 291892213014011	30
Block: 291892213014012	30
VTD TSF019 Subtotal	742
VTD: TSF023	
Block: 291892213014001	0
Block: 291892213014002	0
Block: 291892213014003	0
Block: 291892213014013	27
Block: 291892213014014	123
Block: 291892213014015	17
Block: 291892213014016	94
Block: 291892213014017	0
Block: 291892213014018	18
Block: 291892213014019	0
Block: 291892213014021	0
Block: 291892213014028	93
Block: 291892213014029	3
Block: 291892213014030	6
Block: 291892213014031	0
VTD TSF023 Subtotal	381
VTD: TSF028	1,829

Plan: House Apportionment Plan

Administrator:

Type: House

User:

POPULATION

District 094 (continued)

St. Louis MO County (continued)

VTD: TSF029 2,566

VTD: TSF030 1,409

VTD: TSF031 741

St. Louis MO County Subtotal 36,475

District 094 Subtotal 36,475

District 095

St. Louis MO County

VTD: OAK003 462

VTD: OAK004 477

VTD: OAK005 1,634

VTD: OAK007 636

VTD: OAK008 629

VTD: OAK009 1,104

VTD: OAK010 1,918

VTD: OAK011 1,386

VTD: OAK013 1,353

VTD: OAK014 563

VTD: OAK015 2,964

VTD: OAK016 1,065

VTD: OAK017 1,650

VTD: OAK018 1,021

VTD: OAK019 2,718

VTD: OAK020 759

VTD: OAK021 1,616

VTD: OAK022 1,908

VTD: OAK023 1,278

VTD: OAK024 720

VTD: OAK025 443

VTD: OAK026 947

VTD: OAK027 273

VTD: OAK028 726

VTD: OAK029 530

VTD: OAK030 175

VTD: OAK032 554

VTD: OAK035 919

VTD: OAK036 263

VTD: OAK037 38

VTD: TSF005 973

VTD: TSF024 2,359

VTD: TSF032 1,584

St. Louis MO County Subtotal 35,645

District 095 Subtotal 35,645

District 096

St. Louis MO County

VTD: BON003 582

VTD: BON010

Block: 291892214241001 31

Block: 291892214241003 0

Plan: House Apportionment Plan

Administrator:

Type: House

User:

POPULATION

District 096 (continued)

St. Louis MO County (continued)

Block: 291892214241004	48
Block: 291892214241005	44
Block: 291892214241006	126
Block: 291892214241007	62
Block: 291892214241008	77
Block: 291892214241009	84
Block: 291892214241010	100
Block: 291892214241011	77
Block: 291892214241012	115
Block: 291892214241013	82
Block: 291892214241017	60
Block: 291892214241018	146
Block: 291892214241020	126
Block: 291892214241021	387
Block: 291892214241022	45
Block: 291892214242003	172
Block: 291892214242005	0
Block: 291892214242006	5
Block: 291892214242007	274
Block: 291892214242008	3
Block: 291892214242012	5
Block: 291892214242013	0
Block: 291892214242031	68
Block: 291892214242032	30
Block: 291892214242033	18
VTD BON010 Subtotal	2,185
VTD: BON015	377
VTD: BON016	1,763
VTD: BON034	
Block: 291892181031105	0
VTD BON034 Subtotal	0
VTD: BON035	79
VTD: BON037	395
VTD: BON038	703
VTD: BON039	78
VTD: BON040	885
VTD: BON041	389
VTD: BON042	188
VTD: BON043	
Block: 291892214231009	0
Block: 291892214231026	0
Block: 291892214231027	0
Block: 291892214231028	0
Block: 291892214231029	0
Block: 291892214231063	0
Block: 291892214231064	0
Block: 291892214231065	0
Block: 291892214231066	0
Block: 291892214231067	0

Plan: House Apportionment Plan

Administrator:

Type: House

User:

POPULATION

District 096 (continued)

St. Louis MO County (continued)

Block: 291892214231076	710
Block: 291892214231077	0
Block: 291892214231078	0
Block: 291892214231106	154
Block: 291892214231107	142
Block: 291892214231108	127
Block: 291892214231109	53
Block: 291892214231110	0
Block: 291892214241002	0

VTD BON043 Subtotal **1,186**

VTD: BON046	14
VTD: BON206	0
VTD: BON207	0
VTD: BON210	0
VTD: BON211	0
VTD: CON015	161
VTD: CON024	426
VTD: CON025	1,294
VTD: CON028	
Block: 291892207031001	68
Block: 291892207031002	4
Block: 291892207031003	324
Block: 291892207031004	13
Block: 291892207031005	37
Block: 291892207031006	23

VTD CON028 Subtotal **469**

VTD: CON031	588
VTD: CON043	
Block: 291892213011008	343
Block: 291892213011009	21
Block: 291892213011010	0
Block: 291892213012013	59
Block: 291892213012014	109
Block: 291892213012015	32
Block: 291892213013001	0

VTD CON043 Subtotal **564**

VTD: CON048	69
VTD: CON051	281
VTD: GRA009	592
VTD: GRA010	34
VTD: GRA011	561
VTD: GRA012	108
VTD: GRA014	133
VTD: GRA026	1,455
VTD: GRA041	906
VTD: GRA045	339
VTD: GRA046	90
VTD: MER032	
Block: 291892214222011	75

Plan: House Apportionment Plan

Administrator:

Type: House

User:

POPULATION

District 096 (continued)

St. Louis MO County (continued)

Block: 291892214222012 130

Block: 291892214222013 73

Block: 291892214222014 270

VTD MER032 Subtotal 548

VTD: MER211 0

VTD: TSF001 8

VTD: TSF003 103

VTD: TSF004 454

VTD: TSF006 965

VTD: TSF009 2,022

VTD: TSF011 650

VTD: TSF012 351

VTD: TSF013 427

VTD: TSF014 1,165

VTD: TSF015

Block: 291892213354005 0

Block: 291892213354006 476

Block: 291892213354007 0

Block: 291892213354008 20

Block: 291892213354009 0

VTD TSF015 Subtotal 496

VTD: TSF016

Block: 291892213351002 23

Block: 291892213353001 250

Block: 291892213353002 147

Block: 291892213353004 436

Block: 291892213353005 95

Block: 291892213353006 481

Block: 291892213353007 36

Block: 291892213353008 0

Block: 291892213353009 0

Block: 291892213353010 26

Block: 291892213353011 0

Block: 291892213353012 0

Block: 291892213354001 10

Block: 291892213354002 118

Block: 291892213354003 395

Block: 291892213354004 319

VTD TSF016 Subtotal 2,336

VTD: TSF017

Block: 291892213321002 816

Block: 291892213321003 294

Block: 291892213321004 59

Block: 291892213321005 42

Block: 291892213321006 135

Block: 291892213321007 73

Block: 291892213321008 55

Block: 291892213321009 253

Block: 291892213321010 49

Plan: House Apportionment Plan

Administrator:

Type: House

User:

POPULATION

District 096 (continued)

St. Louis MO County (continued)

Block: 291892213321011	42
Block: 291892213321012	63
Block: 291892213321013	43
Block: 291892213321015	0
Block: 291892213353017	0

VTD TSF017 Subtotal **1,924**

VTD: TSF018 1,544

VTD: TSF019

Block: 291892213013002	0
Block: 291892213013003	819
Block: 291892213013004	108
Block: 291892213013005	144
Block: 291892213013006	25
Block: 291892213013007	135
Block: 291892213013008	18
Block: 291892213013009	47
Block: 291892213013010	87
Block: 291892213013011	17
Block: 291892213013014	63
Block: 291892213013015	19
Block: 291892213013016	22
Block: 291892213013017	19
Block: 291892213013018	21
Block: 291892213013019	15
Block: 291892213013020	28
Block: 291892213013021	19
Block: 291892213013025	58

VTD TSF019 Subtotal **1,664**

VTD: TSF020 720

VTD: TSF021 1,550

VTD: TSF022 711

VTD: TSF023

Block: 291892213013026	55
Block: 291892213013027	25
Block: 291892213013028	182
Block: 291892213013029	58
Block: 291892213013030	79
Block: 291892213013031	58
Block: 291892213013032	65
Block: 291892213013034	58

VTD TSF023 Subtotal **580**

VTD: TSF025 1,241

VTD: TSF026 929

VTD: TSF027 373

VTD: TSF207 0

VTD: TSF208 0

St. Louis MO County Subtotal **37,655**

District 096 Subtotal **37,655**

District 097

Plan: House Apportionment Plan

Administrator:

Type: House

User:

POPULATION

District 097 (continued)

Jefferson MO County

VTD: Arnold No. 1

Block: 290997001101015 0

VTD Arnold No. 1 Subtotal 0

VTD: Arnold No. 2

Block: 290997001132000 110

Block: 290997001132001 9

Block: 290997001132004 21

Block: 290997001132005 297

Block: 290997001132006 48

Block: 290997001132029 0

Block: 290997001172000 10

Block: 290997001172003 133

Block: 290997001172004 16

Block: 290997001172011 10

Block: 290997001172012 0

Block: 290997001172013 2

Block: 290997001172014 223

Block: 290997001172015 0

Block: 290997001172016 177

Block: 290997001172018 0

Block: 290997001172019 0

Block: 290997001172020 0

Block: 290997001172021 0

Block: 290997001172022 0

Block: 290997001172023 0

Block: 290997001172026 0

Block: 290997001172027 0

Block: 290997001172028 0

Block: 290997001172030 0

Block: 290997001172031 0

Block: 290997001183000 305

Block: 290997001183001 50

Block: 290997001183002 0

Block: 290997001183003 10

Block: 290997001183005 6

Block: 290997001183006 676

Block: 290997001183007 52

Block: 290997001183008 32

Block: 290997001183009 29

Block: 290997001183010 24

Block: 290997001183011 28

Block: 290997001184002 127

Block: 290997001184009 93

Block: 290997001184010 23

Block: 290997001184011 98

VTD Arnold No. 2 Subtotal 2,609

VTD: Arnold No. 3

Block: 290997001181013 0

Block: 290997001182028 0

Plan: House Apportionment Plan

Administrator:

Type: House

User:

POPULATION

District 097 (continued)

Jefferson MO County (continued)

VTD Arnold No. 3 Subtotal

0

VTD: Arnold No. 4

4,604

VTD: Maxville No. 1

Block: 290997001131014

0

VTD Maxville No. 1 Subtotal

0

VTD: Maxville No. 2

Block: 290997001132002

3

Block: 290997001132003

15

Block: 290997001132007

16

Block: 290997001132008

5

Block: 290997001132009

99

Block: 290997001132014

1

Block: 290997001132015

0

Block: 290997001132016

20

Block: 290997001132017

0

Block: 290997001132018

28

Block: 290997001132026

0

Block: 290997001132027

14

Block: 290997001132028

4

Block: 290997001132030

0

Block: 290997001172001

0

Block: 290997001172054

0

VTD Maxville No. 2 Subtotal

205

VTD: Meramec Heights

Block: 290997001181001

0

Block: 290997001181002

262

Block: 290997001181003

4

Block: 290997001181004

0

Block: 290997001182010

0

Block: 290997001182011

0

Block: 290997001182012

0

Block: 290997001182014

17

Block: 290997001191000

0

Block: 290997001191001

33

Block: 290997001191002

0

Block: 290997001191003

0

Block: 290997001191004

0

Block: 290997001191005

0

Block: 290997001191006

0

Block: 290997001191007

0

Block: 290997001191008

583

Block: 290997001191009

0

Block: 290997001191010

42

Block: 290997001191011

11

Block: 290997001191012

38

Block: 290997001191013

30

Block: 290997001191014

0

Block: 290997001191015

12

Block: 290997001191016

0

Plan: House Apportionment Plan

Administrator:

Type: House

User:

POPULATION

District 097 (continued)

Jefferson MO County (continued)

Block: 290997001191017	7
Block: 290997001191018	0
Block: 290997001191019	0
Block: 290997001191020	0
Block: 290997001191021	0
Block: 290997001191022	0
Block: 290997001191023	21
Block: 290997001191024	0
Block: 290997001191025	19
Block: 290997001191026	0
Block: 290997001191027	4
Block: 290997001191028	0
Block: 290997001191029	0
Block: 290997001191030	0
Block: 290997001192000	802
Block: 290997001192001	14
Block: 290997001192002	26
Block: 290997001192003	75
Block: 290997001192004	5
Block: 290997001192005	14
Block: 290997001192008	3
Block: 290997001192009	59
Block: 290997001192010	0
Block: 290997001192011	0
Block: 290997001192012	130
Block: 290997001192013	0
Block: 290997001192016	23
Block: 290997001192017	0
Block: 290997002082021	0
VTD Meramec Heights Subtotal	2,234
VTD: Murphy No. 1	5,136
VTD: Murphy No. 2	2,054
VTD: Murphy No. 3	
Block: 290997002101023	17
Block: 290997002101039	140
Block: 290997002101040	40
Block: 290997002101041	53
Block: 290997002101042	79
Block: 290997002101045	42
Block: 290997002101046	64
Block: 290997002101047	81
Block: 290997002101048	179
Block: 290997002101049	111
Block: 290997002101050	96
Block: 290997002101051	43
Block: 290997002101052	0
Block: 290997002101053	0
Block: 290997002101054	93
Block: 290997002101056	13

Plan: House Apportionment Plan

Administrator:

Type: House

User:

POPULATION

District 097 (continued)

Jefferson MO County (continued)

Block: 290997002101057	11
Block: 290997002102001	115
Block: 290997002102002	37
Block: 290997002102003	50
Block: 290997002102004	0
Block: 290997002102005	43
Block: 290997002102006	6
Block: 290997002102007	6
Block: 290997002102008	38
Block: 290997002102009	20
Block: 290997002102013	26
Block: 290997002102014	30
Block: 290997002102015	22
Block: 290997002102018	25
Block: 290997002102019	16
Block: 290997002102020	166
Block: 290997002102021	29
Block: 290997002102022	57
Block: 290997002111003	8
Block: 290997002112002	102
Block: 290997002112003	18
Block: 290997002112004	0
Block: 290997002112005	0
Block: 290997002112017	42
Block: 290997002112018	8
Block: 290997002112019	0
Block: 290997002112025	255
Block: 290997002112026	59
Block: 290997002112027	40
Block: 290997002112028	105
Block: 290997002112029	113
Block: 290997002112030	441
Block: 290997002112031	0
Block: 290997002112034	3
Block: 290997002112035	18

VTD Murphy No. 3 Subtotal **2,960**

VTD: Rock Creek No. 1

Block: 290997002091003	0
Block: 290997002091004	0
Block: 290997002091011	34
Block: 290997002091020	7
Block: 290997002091021	42
Block: 290997002091022	118
Block: 290997002091026	77
Block: 290997002091032	51
Block: 290997002091033	0
Block: 290997002091039	0

VTD Rock Creek No. 1 Subtotal **329**

VTD: Rock Creek No. 2

Plan: House Apportionment Plan

Administrator:

Type: House

User:

POPULATION

District 097 (continued)

Jefferson MO County (continued)

Block: 290997002091016 682

Block: 290997002091017 30

Block: 290997002091018 231

Block: 290997002091019 48

VTD Rock Creek No. 2 Subtotal 991

VTD: Romaine Creek 1,216

VTD: Saline 1,293

VTD: Springdale 9,435

Jefferson MO County Subtotal 33,066

St. Louis MO County

VTD: TSF002 839

VTD: TSF010 448

VTD: TSF015

Block: 291892213352000 1,178

Block: 291892213352001 0

Block: 291892213352002 76

Block: 291892213352003 0

Block: 291892213352004 54

Block: 291892213352005 0

Block: 291892213352011 0

Block: 291892213352012 0

Block: 291892213352016 0

VTD TSF015 Subtotal 1,308

VTD: TSF016

Block: 291892213352013 0

Block: 291892213353013 3

Block: 291892213353019 0

Block: 291892213353020 0

VTD TSF016 Subtotal 3

VTD: TSF017

Block: 291892213321014 0

Block: 291892213353014 0

Block: 291892213353015 0

Block: 291892213353016 0

Block: 291892213353018 0

VTD TSF017 Subtotal 0

St. Louis MO County Subtotal 2,598

District 097 Subtotal 35,664

District 098

St. Louis MO County

VTD: BON010

Block: 291892214241014 80

Block: 291892214241015 48

Block: 291892214241016 61

VTD BON010 Subtotal 189

VTD: BON025 486

VTD: BON043

Block: 291892214221096 0

Plan: House Apportionment Plan

Administrator:

Type: House

User:

POPULATION

District 098 (continued)

St. Louis MO County (continued)

Block: 291892214221097 0

Block: 291892214222000 3

VTD BON043 Subtotal 3

VTD: MER001

Block: 291892179213023 0

Block: 291892214211002 0

Block: 291892214211005 0

Block: 291892214211006 0

Block: 291892214211015 0

Block: 291892214211054 0

Block: 291892214211062 0

Block: 291892214211063 0

Block: 291892214211066 0

Block: 291892214211081 0

VTD MER001 Subtotal 0

VTD: MER006

Block: 291892214211003 0

Block: 291892214211013 0

Block: 291892214211014 0

Block: 291892214211016 0

Block: 291892214211017 0

Block: 291892214211018 0

Block: 291892214211019 0

Block: 291892214211020 0

Block: 291892214211021 4

Block: 291892214211022 0

Block: 291892214211023 0

Block: 291892214211024 0

Block: 291892214211025 0

Block: 291892214211026 17

Block: 291892214211028 0

Block: 291892214211029 103

Block: 291892214211030 0

Block: 291892214211031 0

Block: 291892214211032 0

Block: 291892214211033 0

Block: 291892214211034 0

Block: 291892214211035 0

Block: 291892214211036 0

Block: 291892214211037 0

Block: 291892214211038 2

Block: 291892214211039 0

Block: 291892214211040 0

Block: 291892214211041 0

Block: 291892214211042 0

Block: 291892214211043 0

Block: 291892214211044 24

Block: 291892214211045 0

Block: 291892214211046 0

Plan: House Apportionment Plan

Administrator:

Type: House

User:

POPULATION

District 098 (continued)

St. Louis MO County (continued)

Block: 291892214211047	0
Block: 291892214211048	0
Block: 291892214211049	0
Block: 291892214211050	0
Block: 291892214211051	0
Block: 291892214211052	0
Block: 291892214211053	0
Block: 291892214211055	0
Block: 291892214211056	0
Block: 291892214211057	0
Block: 291892214211058	0
Block: 291892214211059	0
Block: 291892214211060	0
Block: 291892214211061	0
Block: 291892214211079	2
Block: 291892214211080	0
Block: 291892214211085	0
Block: 291892214211086	0
Block: 291892214211087	0
Block: 291892214211088	0
Block: 291892214211089	0
Block: 291892214211090	0
Block: 291892214211091	0
Block: 291892214211092	0
Block: 291892214211093	0
Block: 291892214211094	0
Block: 291892214211095	0
Block: 291892214211096	0
Block: 291892214211097	0
Block: 291892214211098	0
Block: 291892214211114	2
Block: 291892214211115	0
Block: 291892214211116	0
Block: 291892214211117	0
Block: 291892214211118	0
Block: 291892214211119	0
Block: 291892214211120	0
Block: 291892214211121	0
Block: 291892214211123	0
Block: 291892214211124	0
Block: 291892214211125	0
Block: 291892214211126	0
Block: 291892214211127	0
Block: 291892214211128	0
Block: 291892214211129	0
Block: 291892214211130	0
Block: 291892214211131	0
Block: 291892214211132	0
Block: 291892214211133	0

Plan: House Apportionment Plan

Administrator:

Type: House

User:

POPULATION

District 098 (continued)

St. Louis MO County (continued)

Block: 291892214211134	0
Block: 291892214211135	21
Block: 291892214211136	17
Block: 291892214211137	11
Block: 291892214211143	0
Block: 291892214211144	0
Block: 291892214211145	62
Block: 291892214211146	2
Block: 291892214211147	12
Block: 291892214211153	0
Block: 291892214211154	0
Block: 291892214211155	0
Block: 291892214211156	0
Block: 291892214211157	0
Block: 291892214211158	0
Block: 291892214211159	0
Block: 291892214211160	0
Block: 291892214211161	0
Block: 291892214211162	0
Block: 291892214211163	0
Block: 291892214211164	0
Block: 291892214211165	0
Block: 291892214211166	0
VTD MER006 Subtotal	279
VTD: MER008	373
VTD: MER010	49
VTD: MER011	
Block: 291892214221024	179
Block: 291892214221025	93
Block: 291892214221088	665
Block: 291892214221089	26
Block: 291892214221090	6
Block: 291892214221091	49
Block: 291892214221092	26
Block: 291892214221093	46
Block: 291892214221094	68
Block: 291892214221095	0
Block: 291892214221100	42
Block: 291892214221101	80
Block: 291892214221102	0
Block: 291892214221103	73
Block: 291892214221104	52
Block: 291892214222001	0
VTD MER011 Subtotal	1,405
VTD: MER012	1,248
VTD: MER013	
Block: 291892214211082	0
Block: 291892214211099	0
Block: 291892214211100	81

Plan: House Apportionment Plan

Administrator:

Type: House

User:

POPULATION

District 098 (continued)

St. Louis MO County (continued)

Block: 291892214211101	0
Block: 291892214211102	0
Block: 291892214211103	0
Block: 291892214211104	3
Block: 291892214211111	2

VTD MER013 Subtotal **86**

VTD: MER015

Block: 291892214211105	0
Block: 291892214211106	0
Block: 291892214211107	0
Block: 291892214211112	32
Block: 291892214211113	0
Block: 291892214211122	0
Block: 291892214211148	3

VTD MER015 Subtotal **35**

VTD: MER021 27

VTD: MER023 2,908

VTD: MER024

Block: 291892214211108	311
Block: 291892214212002	1,314
Block: 291892214212003	0
Block: 291892214212004	0
Block: 291892214212005	21
Block: 291892214212012	148
Block: 291892214214000	153
Block: 291892214214001	306
Block: 291892214214002	53
Block: 291892214214003	90
Block: 291892214214004	200
Block: 291892214221076	17
Block: 291892214221077	0
Block: 291892214221078	0
Block: 291892214221082	10
Block: 291892214222005	0
Block: 291892214222006	0

VTD MER024 Subtotal **2,623**

VTD: MER025 709

VTD: MER027 665

VTD: MER028 256

VTD: MER029 721

VTD: MER031 305

VTD: MER032

Block: 291892214222002	0
Block: 291892214222015	430
Block: 291892214222016	31
Block: 291892214222017	26
Block: 291892214222023	93
Block: 291892214222024	99
Block: 291892214222025	0

Plan: House Apportionment Plan

Administrator:

Type: House

User:

POPULATION

District 098 (continued)

St. Louis MO County (continued)

Block: 291892214222026 53

Block: 291892214222029 72

Block: 291892214223001 0

VTD MER032 Subtotal 804

VTD: MER033 609

VTD: MER034 1,033

VTD: MER036 1,415

VTD: MER037 582

VTD: MER038 5

VTD: MER039 14

VTD: MER040 12

VTD: MER041 1

VTD: MER042 2,006

VTD: MER043

Block: 291892214221068 0

Block: 291892214221069 0

Block: 291892214221072 244

Block: 291892214221073 6

Block: 291892214221074 91

VTD MER043 Subtotal 341

VTD: MER044

Block: 291892214211001 0

Block: 291892214211004 0

Block: 291892214211007 0

VTD MER044 Subtotal 0

VTD: MER045 871

VTD: MER047 589

VTD: MER048 1,720

VTD: MER049 1,057

VTD: MER050 429

VTD: MER051 521

VTD: MER052 718

VTD: MER053

Block: 291892179212008 0

Block: 291892179212014 629

Block: 291892179212015 132

Block: 291892179212016 66

Block: 291892179212017 0

Block: 291892179212019 0

Block: 291892179213048 4

Block: 291892179213051 4

VTD MER053 Subtotal 835

VTD: MER210 1

VTD: MER212 0

VTD: MER218 0

VTD: QUE019

Block: 291892179321006 1,131

Block: 291892179321007 8

Block: 291892179321008 0

Plan: House Apportionment Plan

Administrator:

Type: House

User:

POPULATION

District 098 (continued)

St. Louis MO County (continued)

Block: 291892179321009	34
Block: 291892179321010	101
Block: 291892179321011	28
Block: 291892179321018	0

VTD QUE019 Subtotal **1,302**

VTD: QUE031

Block: 291892179321016	316
Block: 291892179321017	528
Block: 291892179321020	0

VTD QUE031 Subtotal **844**

VTD: WH002

Block: 291892179212047	0
Block: 291892179212048	0
Block: 291892179212053	0

VTD WH002 Subtotal **0**

VTD: WH015 817

VTD: WH016

Block: 291892179211009	0
Block: 291892215061028	0

VTD WH016 Subtotal **0**

VTD: WH024 689

VTD: WH029 307

VTD: WH032 456

VTD: WH033 504

VTD: WH034 2,317

VTD: WH035 681

VTD: WH036 64

VTD: WH037 351

VTD: WH038 389

VTD: WH039 235

VTD: WH040

Block: 291892179431004	129
Block: 291892179431005	54
Block: 291892179431008	103
Block: 291892179431018	67
Block: 291892179431019	48
Block: 291892179431020	13
Block: 291892179431022	81
Block: 291892179432005	42

VTD WH040 Subtotal **537**

VTD: WH041

Block: 291892179431009	418
Block: 291892179431010	0
Block: 291892179431013	4
Block: 291892179431014	20
Block: 291892179431017	31
Block: 291892179431023	74

VTD WH041 Subtotal **547**

VTD: WH042 69

Plan: House Apportionment Plan

Administrator:

Type: House

User:

POPULATION

District 098 (continued)

St. Louis MO County (continued)

VTD: WH043 460

VTD: WH044

Block: 291892179231011 158

Block: 291892179431026 6

VTD WH044 Subtotal 164

VTD: WH046

Block: 291892179231008 284

Block: 291892179231009 153

Block: 291892179231014 53

Block: 291892179231015 26

Block: 291892179232001 123

Block: 291892179232002 49

Block: 291892179232003 14

Block: 291892179232004 4

Block: 291892179314023 0

VTD WH046 Subtotal 706

VTD: WH212 43

St. Louis MO County Subtotal 37,412

District 098 Subtotal 37,412

District 099

St. Louis MO County

VTD: LAF001 429

VTD: LAF002 1,732

VTD: LAF003 194

VTD: LAF004

Block: 291892178021042 0

VTD LAF004 Subtotal 0

VTD: LAF015

Block: 291892178021032 2

VTD LAF015 Subtotal 2

VTD: LAF020

Block: 291892178073023 0

VTD LAF020 Subtotal 0

VTD: LAF207 0

VTD: MER001

Block: 291892214211009 0

Block: 291892214211010 0

Block: 291892214211011 0

Block: 291892214211064 0

Block: 291892214211065 0

Block: 291892214211067 0

Block: 291892214211068 0

VTD MER001 Subtotal 0

VTD: MER011

Block: 291892214221016 0

Block: 291892214221021 0

Block: 291892214221022 0

Block: 291892214221026 0

Plan: House Apportionment Plan

Administrator:

Type: House

User:

POPULATION

District 099 (continued)

St. Louis MO County (continued)

Block: 291892214221027 0

Block: 291892214221028 0

Block: 291892214221029 0

VTD MER011 Subtotal 0

VTD: MER013

Block: 291892214211078 0

Block: 291892214211083 0

VTD MER013 Subtotal 0

VTD: MER015

Block: 291892214211084 0

VTD MER015 Subtotal 0

VTD: MER024

Block: 291892214211074 0

Block: 291892214211076 0

Block: 291892214211077 0

Block: 291892214212000 3

Block: 291892214212001 13

Block: 291892214212006 3

Block: 291892214212007 2

Block: 291892214212008 0

Block: 291892214212009 0

Block: 291892214212011 0

Block: 291892214221033 0

Block: 291892214221038 0

Block: 291892214221042 0

Block: 291892214221052 0

Block: 291892214221053 36

Block: 291892214221054 3

Block: 291892214221056 0

Block: 291892214221057 0

Block: 291892214221058 0

Block: 291892214221065 0

VTD MER024 Subtotal 60

VTD: MER043

Block: 291892214212010 0

Block: 291892214221030 1

Block: 291892214221031 0

Block: 291892214221032 0

Block: 291892214221043 71

Block: 291892214221044 0

Block: 291892214221045 83

Block: 291892214221048 48

Block: 291892214221049 27

Block: 291892214221050 37

Block: 291892214221051 55

Block: 291892214221055 0

Block: 291892214221059 89

Block: 291892214221060 30

Block: 291892214221061 0

Plan: House Apportionment Plan

Administrator:

Type: House

User:

POPULATION

District 099 (continued)

St. Louis MO County (continued)

Block: 291892214221062	4
Block: 291892214221063	0
Block: 291892214221064	0
Block: 291892214221066	0
Block: 291892214221067	0
Block: 291892214221070	55
Block: 291892214221071	54
Block: 291892214221075	48
Block: 291892214221105	0

VTD MER043 Subtotal

602

VTD: MER044

Block: 291892214211000	0
Block: 291892214211008	0
Block: 291892214211012	0
Block: 291892214211069	0
Block: 291892214211070	0
Block: 291892214211071	0
Block: 291892214211072	0
Block: 291892214211073	0
Block: 291892214211075	0
Block: 291892214221000	0
Block: 291892214221001	0
Block: 291892214221002	0
Block: 291892214221003	0
Block: 291892214221004	0
Block: 291892214221005	0
Block: 291892214221006	0
Block: 291892214221007	0
Block: 291892214221008	0
Block: 291892214221009	0
Block: 291892214221010	0
Block: 291892214221011	0
Block: 291892214221012	0
Block: 291892214221013	0
Block: 291892214221014	0
Block: 291892214221015	0
Block: 291892214221017	0
Block: 291892214221018	0
Block: 291892214221019	0
Block: 291892214221020	0
Block: 291892214221034	0
Block: 291892214221035	0
Block: 291892214221036	0
Block: 291892214221037	0
Block: 291892214221039	0
Block: 291892214221040	0
Block: 291892214221041	0

VTD MER044 Subtotal

0

VTD: MER203

0

Plan: House Apportionment Plan

Administrator:

Type: House

User:

POPULATION

District 099 (continued)

St. Louis MO County (continued)

VTD: MR030	701
VTD: MR035	840
VTD: MR050	676
VTD: QUE001	1,184
VTD: QUE002	1,083
VTD: QUE003	188
VTD: QUE004	583
VTD: QUE005	
Block: 291892180111017	0
Block: 291892180111024	29
Block: 291892180111030	0
Block: 291892180111031	7
Block: 291892180112008	92
Block: 291892180112009	176
Block: 291892180112010	50
Block: 291892180112011	0
Block: 291892180112012	132
Block: 291892180112014	154
VTD QUE005 Subtotal	640
VTD: QUE007	1,381
VTD: QUE008	425
VTD: QUE009	
Block: 291892180032001	0
VTD QUE009 Subtotal	0
VTD: QUE010	465
VTD: QUE011	71
VTD: QUE012	724
VTD: QUE013	240
VTD: QUE014	200
VTD: QUE016	607
VTD: QUE017	1,191
VTD: QUE018	
Block: 291892179311009	10
Block: 291892179311010	14
Block: 291892179311022	44
Block: 291892179311023	97
Block: 291892179311024	12
Block: 291892179312016	150
Block: 291892179312017	89
Block: 291892179312018	44
Block: 291892179312019	48
Block: 291892179312020	71
Block: 291892179312021	57
Block: 291892179312022	77
Block: 291892179313000	6
Block: 291892179313001	19
Block: 291892179313002	0
Block: 291892179411006	0
Block: 291892179411016	82

Plan: House Apportionment Plan

Administrator:

Type: House

User:

POPULATION

District 099 (continued)

St. Louis MO County (continued)

Block: 291892179411019	0
Block: 291892179411030	117
Block: 291892179411031	82
Block: 291892179414000	193

VTD QUE018 Subtotal **1,212**

VTD: QUE019

Block: 291892179321005	4
------------------------	---

VTD QUE019 Subtotal **4**

VTD: QUE020 465

VTD: QUE021 131

VTD: QUE022 1,235

VTD: QUE023 1,137

VTD: QUE024 292

VTD: QUE025 10

VTD: QUE026

Block: 291892179411014	0
------------------------	---

VTD QUE026 Subtotal **0**

VTD: QUE028 113

VTD: QUE029 1,845

VTD: QUE030 184

VTD: QUE031

Block: 291892179321012	137
------------------------	-----

Block: 291892179321013	58
------------------------	----

Block: 291892179321019	7
------------------------	---

VTD QUE031 Subtotal **202**

VTD: QUE032 392

VTD: QUE033 650

VTD: QUE034 200

VTD: QUE035 1,137

VTD: QUE036 181

VTD: QUE037 1,846

VTD: QUE038 619

VTD: QUE039 1,647

VTD: QUE040 400

VTD: QUE041 445

VTD: QUE042 1,000

VTD: QUE043 1,263

VTD: QUE044 1,257

VTD: QUE045

Block: 291892180032000	271
------------------------	-----

Block: 291892180032002	609
------------------------	-----

Block: 291892180032003	51
------------------------	----

Block: 291892180032004	53
------------------------	----

Block: 291892180032005	59
------------------------	----

Block: 291892180032010	65
------------------------	----

Block: 291892180032011	60
------------------------	----

Block: 291892180034004	178
------------------------	-----

Block: 291892180034021	83
------------------------	----

Block: 291892180034022	44
------------------------	----

POPULATION**District 099** (continued)

St. Louis MO County (continued)

VTD QUE045 Subtotal	1,473
VTD: QUE046	415
VTD: QUE047	969
VTD: QUE048	462
VTD: QUE049	467
VTD: QUE050	12
VTD: QUE051	578
VTD: QUE201	0
VTD: QUE202	0
VTD: QUE204	0
VTD: QUE209	0
VTD: QUE210	
Block: 291892178024030	0
Block: 291892178074014	0
Block: 291892178074015	0
Block: 291892178074016	0
Block: 291892179312015	0
Block: 291892179411007	0
Block: 291892179411015	0
Block: 291892179411018	0
VTD QUE210 Subtotal	0
VTD: QUE211	0
VTD: QUE212	0
VTD: QUE215	0
VTD: QUE216	0
VTD: QUE217	0
VTD: WH001	57
VTD: WH006	583
VTD: WH011	
Block: 291892179313008	0
Block: 291892179313009	20
Block: 291892179313010	5
Block: 291892179313014	46
Block: 291892179313015	197
Block: 291892179313016	4
Block: 291892179313017	50
Block: 291892179313022	0
Block: 291892179313023	2
VTD WH011 Subtotal	324
VTD: WH209	
Block: 291892178074013	0
Block: 291892178074029	0
VTD WH209 Subtotal	0
St. Louis MO County Subtotal	37,425
District 099 Subtotal	37,425
District 100	
St. Louis MO County	
VTD: CHE010	946

Plan: House Apportionment Plan

Administrator:

Type: House

User:

POPULATION

District 100 (continued)

St. Louis MO County (continued)

VTD: CHE014 37

VTD: CHE031 4

VTD: CHE036 216

VTD: CHE042

Block: 291892178412003 0

Block: 291892178412006 0

Block: 291892178412008 161

Block: 291892178412009 0

VTD CHE042 Subtotal 161

VTD: CHE046

Block: 291892152321013 0

Block: 291892152321021 133

Block: 291892152321022 0

Block: 291892152324023 0

Block: 291892152324024 0

Block: 291892178412000 0

Block: 291892178424003 0

VTD CHE046 Subtotal 133

VTD: LAF004

Block: 291892178023006 16

Block: 291892178023007 86

Block: 291892178023011 143

Block: 291892178023012 200

Block: 291892178023013 52

Block: 291892178023014 0

Block: 291892178023020 82

Block: 291892178023021 75

Block: 291892178023022 2

Block: 291892178024000 129

Block: 291892178024001 61

Block: 291892178024002 93

Block: 291892178024003 28

Block: 291892178024004 1

Block: 291892178024005 0

Block: 291892178024006 31

VTD LAF004 Subtotal 999

VTD: LAF005 1,671

VTD: LAF006

Block: 291892178422002 135

Block: 291892178422003 48

Block: 291892178422004 206

Block: 291892178422005 815

Block: 291892178422006 0

Block: 291892178422007 157

Block: 291892178424029 88

VTD LAF006 Subtotal 1,449

VTD: LAF008 1,041

VTD: LAF009 700

VTD: LAF010 418

POPULATION**District 100 (continued)**

St. Louis MO County (continued)

VTD: LAF011	726
VTD: LAF012	765
VTD: LAF013	558
VTD: LAF014	818
VTD: LAF015	
Block: 291892178021021	58
Block: 291892178021025	29
Block: 291892178021026	57
Block: 291892178021027	46
Block: 291892178021028	49
Block: 291892178021029	79
Block: 291892178021030	50
Block: 291892178021031	23
Block: 291892178023002	133
VTD LAF015 Subtotal	524
VTD: LAF016	784
VTD: LAF017	475
VTD: LAF018	1,039
VTD: LAF019	664
VTD: LAF020	
Block: 291892178073004	0
Block: 291892178073005	0
Block: 291892178073012	0
Block: 291892178073019	103
Block: 291892178073020	0
Block: 291892178074004	118
Block: 291892178074005	125
VTD LAF020 Subtotal	346
VTD: LAF021	393
VTD: LAF022	505
VTD: LAF023	544
VTD: LAF024	591
VTD: LAF025	73
VTD: LAF026	212
VTD: LAF027	1,524
VTD: LAF028	1,148
VTD: LAF029	1,299
VTD: LAF030	1,069
VTD: LAF031	1,031
VTD: LAF032	1,106
VTD: LAF033	1,294
VTD: LAF034	66
VTD: LAF035	219
VTD: LAF036	512
VTD: LAF037	280
VTD: LAF038	1,435
VTD: LAF039	912
VTD: LAF040	35
VTD: LAF041	1,454

Plan: House Apportionment Plan

Administrator:

Type: House

User:

POPULATION

District 100 (continued)

St. Louis MO County (continued)

VTD: LAF042	630
VTD: LAF043	
Block: 291892178521003	168
VTD LAF043 Subtotal	168
VTD: LAF044	
Block: 291892178521012	128
Block: 291892178521013	51
Block: 291892178521014	90
Block: 291892178521015	4
Block: 291892178521016	116
Block: 291892178521017	56
Block: 291892178521018	34
Block: 291892178521019	167
Block: 291892178521020	24
Block: 291892178521021	0
Block: 291892178521022	48
Block: 291892178521023	46
Block: 291892178521033	19
Block: 291892178521034	26
VTD LAF044 Subtotal	809
VTD: MR026	
Block: 291892178021018	0
Block: 291892178021019	0
Block: 291892178021024	0
VTD MR026 Subtotal	0
VTD: MR063	247
VTD: MR080	
Block: 291892177022030	0
Block: 291892178021015	0
Block: 291892178021017	0
Block: 291892178021036	0
VTD MR080 Subtotal	0
VTD: MR209	0
VTD: QUE018	
Block: 291892179312014	0
VTD QUE018 Subtotal	0
VTD: QUE026	
Block: 291892179311012	12
Block: 291892179312003	111
Block: 291892179312004	83
Block: 291892179312005	65
Block: 291892179312006	104
Block: 291892179312007	90
Block: 291892179312008	64
Block: 291892179312009	11
Block: 291892179312010	49
VTD QUE026 Subtotal	589
VTD: QUE027	347
VTD: QUE210	

Plan: House Apportionment Plan

Administrator:

Type: House

User:

POPULATION

District 100 (continued)

St. Louis MO County (continued)

Block: 291892179312000	0	
Block: 291892179312011	0	
VTD QUE210 Subtotal	0	
VTD: WH011		
Block: 291892179313011	66	
Block: 291892179313012	105	
Block: 291892179313013	34	
Block: 291892179314010	114	
Block: 291892179314011	92	
Block: 291892179314012	23	
Block: 291892179314013	76	
Block: 291892179314014	82	
Block: 291892179314015	184	
Block: 291892179314016	67	
Block: 291892179314017	68	
Block: 291892179314024	151	
VTD WH011 Subtotal	1,062	
VTD: WH040		
Block: 291892179431003	0	
VTD WH040 Subtotal	0	
VTD: WH041		
Block: 291892179431001	0	
Block: 291892179431002	0	
VTD WH041 Subtotal	0	
VTD: WH044		
Block: 291892179231003	0	
Block: 291892179231004	21	
Block: 291892179231005	63	
Block: 291892179431000	0	
Block: 291892179431015	0	
Block: 291892179431016	9	
VTD WH044 Subtotal	93	
VTD: WH045	988	
VTD: WH046		
Block: 291892179231002	0	
Block: 291892179231006	45	
Block: 291892179231010	384	
Block: 291892179232000	113	
VTD WH046 Subtotal	542	
VTD: WH047	465	
VTD: WH048	474	
VTD: WH049	179	
VTD: WH050	110	
VTD: WH051	322	
VTD: WH209		
Block: 291892179311000	0	
Block: 291892179312001	0	
VTD WH209 Subtotal	0	
St. Louis MO County Subtotal	37,201	

Plan: House Apportionment Plan

Administrator:

Type: House

User:

POPULATION

District 100 Subtotal

37,201

District 101

St. Louis MO County

VTD: CHE001 1,014

VTD: CHE002 400

VTD: CHE003 551

VTD: CHE004 921

VTD: CHE005

Block: 291892216211050 103

Block: 291892216211052 6

Block: 291892216211057 0

Block: 291892216211058 2

Block: 291892216212000 1

Block: 291892216212001 0

Block: 291892216212007 78

Block: 291892216261008 1

Block: 291892216261009 17

Block: 291892216261010 35

Block: 291892216261011 0

Block: 291892216261012 4

Block: 291892216261013 13

Block: 291892216261014 0

Block: 291892216261015 0

Block: 291892216273006 254

Block: 291892216273007 138

Block: 291892216273008 31

Block: 291892216273009 665

Block: 291892216273011 9

Block: 291892216273012 0

Block: 291892216273013 163

Block: 291892216273014 87

Block: 291892216273015 0

Block: 291892216273018 220

Block: 291892216273019 0

Block: 291892216273027 0

Block: 291892216273028 0

VTD CHE005 Subtotal 1,827

VTD: CHE006 261

VTD: CHE007

Block: 291892216211000 0

Block: 291892216211001 0

Block: 291892216211002 80

Block: 291892216211003 18

Block: 291892216211004 0

Block: 291892216211005 7

Block: 291892216211006 219

Block: 291892216211007 22

Block: 291892216211008 18

Block: 291892216211011 4

Block: 291892216211015 38

Block: 291892216211019 0

Plan: House Apportionment Plan

Administrator:

Type: House

User:

POPULATION

District 101 (continued)

St. Louis MO County (continued)

Block: 291892216211020	2
Block: 291892216211022	9
Block: 291892216211023	58
Block: 291892216211024	0
Block: 291892216211025	0
Block: 291892216211026	0
Block: 291892216211037	95
Block: 291892216211044	0
Block: 291892216211045	36
Block: 291892216211047	4
Block: 291892216211059	0
Block: 291892216211060	0
Block: 291892216292036	0
Block: 291892216292057	0
Block: 291892216292058	6
Block: 291892216292059	1
Block: 291892216292060	0
Block: 291892216292061	0
Block: 291892216292062	0
Block: 291892216292063	0
Block: 291892216292065	0
Block: 291892216292066	0

VTD CHE007 Subtotal **617**

VTD: CHE008	1,248
VTD: CHE009	883
VTD: CHE011	275
VTD: CHE012	709
VTD: CHE013	2,462
VTD: CHE015	1,670
VTD: CHE016	795
VTD: CHE017	5
VTD: CHE018	1,309
VTD: CHE020	896
VTD: CHE021	229
VTD: CHE024	453
VTD: CHE025	927
VTD: CHE026	336
VTD: CHE028	1,774
VTD: CHE029	307
VTD: CHE030	1,127
VTD: CHE032	112
VTD: CHE033	755
VTD: CHE035	134
VTD: CHE037	1,210
VTD: CHE040	512
VTD: CHE041	1,249
VTD: CHE042	
Block: 291892178412004	0
Block: 291892178412005	0

Plan: House Apportionment Plan

Administrator:

Type: House

User:

POPULATION

District 101 (continued)

St. Louis MO County (continued)

Block: 291892178412007	413
Block: 291892178413000	0
Block: 291892178413004	0
Block: 291892178413013	175
Block: 291892178413014	133
Block: 291892178413015	44
Block: 291892178413016	0

VTD CHE042 Subtotal **765**

VTD: CHE044	562
VTD: CHE052	17
VTD: CHE055	11
VTD: CHE200	0
VTD: CHE203	0
VTD: CHE204	0
VTD: CHE209	0
VTD: CHE212	0
VTD: CHE214	2
VTD: CHE215	0
VTD: LAF007	0

VTD: LAF043

Block: 291892178521004	201
Block: 291892178521005	24
Block: 291892178521006	62

VTD LAF043 Subtotal **287**

VTD: LAF044

Block: 291892178521026	131
Block: 291892178521027	30
Block: 291892178521031	32
Block: 291892178521032	55
Block: 291892178521035	26

VTD LAF044 Subtotal **274**

VTD: LAF205

VTD: WH016

Block: 291892179211000	599
Block: 291892179211001	28
Block: 291892179211002	0
Block: 291892179211003	27
Block: 291892179211004	29
Block: 291892179211005	38
Block: 291892179211006	40
Block: 291892179433002	0
Block: 291892179433003	51
Block: 291892179433004	13
Block: 291892215061004	2
Block: 291892215061014	0

VTD WH016 Subtotal **827**

VTD: WH018

Block: 291892215061026	0
------------------------	---

VTD WH018 Subtotal **0**

Plan: House Apportionment Plan

Administrator:

Type: House

User:

POPULATION

District 101 (continued)

St. Louis MO County (continued)

VTD: WH019 932

VTD: WH020

Block: 291892216251012 52

Block: 291892216251014 34

Block: 291892216251015 190

Block: 291892216251016 53

Block: 291892216251019 17

Block: 291892216251020 130

Block: 291892216251023 30

Block: 291892216251027 129

Block: 291892216252007 73

Block: 291892216254003 23

Block: 291892216254007 77

VTD WH020 Subtotal 808

VTD: WH021

Block: 291892216254001 130

Block: 291892216254002 31

Block: 291892216254004 549

Block: 291892216254005 45

Block: 291892216254006 168

VTD WH021 Subtotal 923

VTD: WH022 277

VTD: WH023 576

VTD: WH025 1,245

VTD: WH026 1,705

VTD: WH027 1,378

VTD: WH028 354

VTD: WH030 71

VTD: WH031 1,354

VTD: WH208 0

St. Louis MO County Subtotal 37,361

District 101 Subtotal 37,361

District 102

St. Charles MO County

VTD: 147-Cottleville

Block: 291833111241026 222

Block: 291833111241027 0

Block: 291833111241036 104

Block: 291833111241037 92

Block: 291833111242059 0

Block: 291833111242061 0

Block: 291833111242062 291

Block: 291833111242063 127

Block: 291833111242064 122

VTD 147-Cottleville Subtotal 958

VTD: 152-Woodglen

Block: 291833111141004 151

Block: 291833111141005 0

Plan: House Apportionment Plan

Administrator:

Type: House

User:

POPULATION

District 102 (continued)

St. Charles MO County (continued)

Block: 291833111141006	182
Block: 291833111141007	95
Block: 291833111141008	0
Block: 291833111141018	350
Block: 291833111141019	0
Block: 291833111141020	26
Block: 291833111141021	185
Block: 291833111141022	0
Block: 291833111141023	0
Block: 291833111141024	0
Block: 291833111141025	0
Block: 291833111141026	50
Block: 291833111141027	0
Block: 291833111141028	266
Block: 291833111141029	0
Block: 291833111141030	229
Block: 291833111141031	4
Block: 291833111141032	0
Block: 291833111141033	160
Block: 291833111141034	0
Block: 291833111141041	0

VTD 152-Woodglen Subtotal **1,698**

VTD: 170-Starbuck 3,195

VTD: 196-Phoenix

Block: 291833111531005	114
Block: 291833111531006	31
Block: 291833111531007	27
Block: 291833111531074	22
Block: 291833111531077	108
Block: 291833111531079	6
Block: 291833111531080	0
Block: 291833111531081	48
Block: 291833111531082	51
Block: 291833111531083	8
Block: 291833111531084	14
Block: 291833111531136	0
Block: 291833111531137	0
Block: 291833117321023	0
Block: 291833117321024	3
Block: 291833117321025	0
Block: 291833117321026	453
Block: 291833117321027	52
Block: 291833117321028	2
Block: 291833117321029	5
Block: 291833117321030	36
Block: 291833117321031	5
Block: 291833117321032	0
Block: 291833117321033	277
Block: 291833117321034	0

Plan: House Apportionment Plan

Administrator:

Type: House

User:

POPULATION

District 102 (continued)

St. Charles MO County (continued)

Block: 291833117321035 0

Block: 291833117321036 0

Block: 291833117321037 0

VTD 196-Phoenix Subtotal 1,262

VTD: 203-Fieldcrest

Block: 291833111531069 0

Block: 291833111531070 66

Block: 291833111531071 0

Block: 291833111531072 195

Block: 291833111531073 162

Block: 291833111531078 0

Block: 291833111531085 0

Block: 291833111531086 62

Block: 291833111531087 0

Block: 291833111531088 0

Block: 291833111531089 0

Block: 291833111531090 0

Block: 291833111531091 0

Block: 291833111531092 0

Block: 291833111531093 0

Block: 291833111531110 0

Block: 291833111531111 0

Block: 291833111531112 164

Block: 291833111531113 103

Block: 291833111531114 22

Block: 291833111531115 0

Block: 291833111531116 0

Block: 291833111531117 0

Block: 291833111531118 20

Block: 291833111531119 0

Block: 291833111531120 7

Block: 291833111531122 33

Block: 291833111531123 19

Block: 291833111531124 30

Block: 291833111531125 29

Block: 291833111531127 125

Block: 291833111531129 28

Block: 291833111531130 45

Block: 291833111531133 0

Block: 291833111531134 0

Block: 291833111531135 0

Block: 291833111531143 0

Block: 291833111531162 0

Block: 291833111531163 0

Block: 291833111531164 0

Block: 291833111531165 0

Block: 291833111531166 6

Block: 291833111531167 0

Block: 291833111531168 19

POPULATION**District 102 (continued)**

St. Charles MO County (continued)

Block: 291833111531169	13
Block: 291833111531186	0
Block: 291833111531204	23
Block: 291833111531205	3
Block: 291833111531209	0
Block: 291833111531210	0
Block: 291833111531216	11
Block: 291833111531217	0
Block: 291833111531223	0

VTD 203-Fieldcrest Subtotal**1,185**

VTD: 205-Bayfield

Block: 291833117223029	0
Block: 291833117321015	79
Block: 291833117321019	71
Block: 291833117321020	100
Block: 291833117321021	71
Block: 291833117321022	54
Block: 291833117323001	64

VTD 205-Bayfield Subtotal**439**

VTD: 206-Monticello

5,529

VTD: 207-Carriage Hills

3,604

VTD: 208-Twin Chimneys

3,151

VTD: 211-Summerset

2,236

VTD: 212-Canvas Cove

Block: 291833117321010	496
Block: 291833117321011	56
Block: 291833117321012	81
Block: 291833117321013	0
Block: 291833117321014	39
Block: 291833117321039	3
Block: 291833117321040	2
Block: 291833117322041	222
Block: 291833117322042	36
Block: 291833117322044	88
Block: 291833117323002	61
Block: 291833117323003	0
Block: 291833117323004	7
Block: 291833117323005	0
Block: 291833117323006	32
Block: 291833117323007	10
Block: 291833117323008	221
Block: 291833117323009	96
Block: 291833117323010	588
Block: 291833117323011	0
Block: 291833117323012	0
Block: 291833117323013	0
Block: 291833117323014	0
Block: 291833117323015	91
Block: 291833117323016	0

Plan: House Apportionment Plan

Administrator:

Type: House

User:

POPULATION

District 102 (continued)

St. Charles MO County (continued)

Block: 291833117323017	113
Block: 291833117323018	54
Block: 291833117323019	0
Block: 291833117323020	0
Block: 291833117323021	0
Block: 291833117323022	0
Block: 291833117323023	0
Block: 291833117323024	0
Block: 291833117323025	0
Block: 291833117323026	53
Block: 291833117323027	83
Block: 291833117323028	0

VTD 212-Canvas Cove Subtotal 2,432

VTD: 215-Coachman 2,860

VTD: 217-Keystone

Block: 291833111531126	0
Block: 291833111531199	0
Block: 291833111531200	0
Block: 291833111531201	0
Block: 291833111531202	0
Block: 291833111531203	0
Block: 291833111531214	0
Block: 291833122051076	0
Block: 291839800001000	0

VTD 217-Keystone Subtotal 0

VTD: 218-DuVall 1,819

VTD: 219-Westfield 2,612

VTD: 221-Weldon Spring

Block: 291833111031033	0
Block: 291833111031035	0
Block: 291833111031036	0
Block: 291833111031041	0
Block: 291833111031042	0
Block: 291833111031043	0
Block: 291833111031044	0
Block: 291833111031045	0
Block: 291833111031046	0
Block: 291833111031047	0
Block: 291833111031048	0
Block: 291833111031049	0
Block: 291833111031050	0
Block: 291833111031057	88
Block: 291833111031058	0
Block: 291833111031059	3
Block: 291833111031060	0
Block: 291833111031061	0
Block: 291833111031062	0
Block: 291833111031063	0
Block: 291833111031064	0

Plan: House Apportionment Plan

Administrator:

Type: House

User:

POPULATION

District 102 (continued)

St. Charles MO County (continued)

Block: 291833111031072	0
Block: 291833111031073	0
Block: 291833111031074	0
Block: 291833111031075	0
Block: 291833111141009	0
Block: 291833111141010	292
Block: 291833111141011	0
Block: 291833111141012	49
Block: 291833111141013	52
Block: 291833111141014	33
Block: 291833111141016	0
Block: 291833111141017	0
Block: 291833111141035	0
Block: 291833111141036	0
Block: 291833111141039	0
Block: 291833111141040	0
Block: 291833111241042	0
Block: 291833111241043	59
Block: 291833111241044	13
Block: 291833111241045	0
Block: 291833111241046	0
Block: 291833111241048	310
Block: 291833111241049	0
Block: 291833111241050	0
Block: 291833111241051	0
Block: 291833111241052	0
Block: 291833111241053	0
Block: 291833111241055	0
Block: 291833111241056	0
Block: 291833111241057	0
Block: 291833111241058	0
Block: 291833111241059	0
Block: 291833111241064	0
Block: 291833111241065	0
Block: 291833111241066	0
Block: 291833111241067	0
Block: 291833111241068	0
Block: 291833111241069	0
Block: 291833111241070	0
Block: 291833111241071	0
Block: 291833111241072	0
Block: 291833111241073	0
Block: 291833111241074	0
Block: 291833111241075	0
Block: 291833111241076	0
Block: 291833111241077	0
Block: 291833111241078	0
Block: 291833111241079	0
Block: 291833111241080	2

POPULATION**District 102 (continued)**

St. Charles MO County (continued)

Block: 291833111241081	0
Block: 291833111241082	0
Block: 291833111241083	0
Block: 291833111241084	0
Block: 291833111241085	0
Block: 291833111241086	0
Block: 291833111241087	3
Block: 291833111241088	12
Block: 291833111241089	197
Block: 291833111241090	19
Block: 291833111241091	0
Block: 291833111241092	0
Block: 291833111241093	0
Block: 291833111511108	0
Block: 291833111511122	0
Block: 291833111511124	0
Block: 291833111512006	0
Block: 291833122043000	314
Block: 291833122043001	0
Block: 291833122043002	4
Block: 291833122043003	0
Block: 291833122043004	2
Block: 291833122043014	54
Block: 291833122043018	0
Block: 291833122062046	4
Block: 291833122062047	0
Block: 291833122062067	137
Block: 291833122062068	0
Block: 291839800001001	0
Block: 291839800001006	0
Block: 291839800001007	0
Block: 291839800001008	0
Block: 291839800001009	0
Block: 291839800001010	0
Block: 291839800001011	0
Block: 291839800001012	0
Block: 291839800001013	0
Block: 291839800001014	0
Block: 291839800001015	0
Block: 291839800001016	0
Block: 291839800001017	0
Block: 291839800001018	0
Block: 291839800001019	0
Block: 291839800001020	0
Block: 291839800001021	0
Block: 291839800001022	0
Block: 291839800001023	0
Block: 291839800001024	0
Block: 291839800001025	0

POPULATION**District 102 (continued)**

St. Charles MO County (continued)

Block: 291839800001026	0
Block: 291839800001027	0
Block: 291839800001028	0
Block: 291839800001029	0
Block: 291839800001030	0
Block: 291839800001031	0
Block: 291839800001032	0
Block: 291839800001033	0
Block: 291839800001034	0
Block: 291839800001035	0
Block: 291839800001036	0
Block: 291839800001037	0
Block: 291839800001038	0
Block: 291839800001039	0
Block: 291839800001040	0
Block: 291839800001041	0
Block: 291839800001042	0
Block: 291839800001043	0
Block: 291839800001044	0
Block: 291839800001045	0
Block: 291839800001046	0
Block: 291839800001047	0
Block: 291839800001048	0
Block: 291839800001049	0
Block: 291839800001050	0
Block: 291839800001051	0
Block: 291839800001052	0
Block: 291839800001053	0
Block: 291839800001054	0
Block: 291839800001055	0
Block: 291839800001056	0
Block: 291839800001057	0
Block: 291839800001058	0
Block: 291839800001059	0
Block: 291839800001060	0
Block: 291839800001061	0
Block: 291839800001062	0
Block: 291839800001063	0
Block: 291839800001064	0
Block: 291839800001065	0
Block: 291839800001066	0
Block: 291839800001067	0
Block: 291839800001068	0
Block: 291839800001069	0
Block: 291839800001070	0
Block: 291839800001071	0
Block: 291839800001072	0
Block: 291839800001073	0
Block: 291839800001074	0

Plan: House Apportionment Plan

Administrator:

Type: House

User:

POPULATION

District 102 (continued)

St. Charles MO County (continued)

Block: 291839800001075	0
Block: 291839800001076	0
Block: 291839800001077	0
Block: 291839800001078	0
Block: 291839800001079	0
Block: 291839800001080	0
Block: 291839800001081	0
Block: 291839800001082	0
Block: 291839800001083	0
Block: 291839800001084	0
Block: 291839800001085	0
Block: 291839800001086	0
Block: 291839800001087	0
Block: 291839800001088	0
Block: 291839800001089	0
Block: 291839800001090	0
Block: 291839800001091	0
Block: 291839800001092	0
Block: 291839800001093	0
Block: 291839800001094	0
Block: 291839800001095	0
Block: 291839800001096	0
Block: 291839800001097	0
Block: 291839800001098	0
Block: 291839800001099	0
Block: 291839800001100	0
Block: 291839800001101	0
Block: 291839800001102	0
Block: 291839800001103	0
Block: 291839800001104	0
Block: 291839800001105	0
Block: 291839800001106	0
Block: 291839800001107	0
Block: 291839800001108	0
Block: 291839800001109	0
Block: 291839800001110	0
Block: 291839800001111	0
Block: 291839800001112	0
Block: 291839800001113	0
Block: 291839800001114	0
Block: 291839800001115	0
Block: 291839800001116	0
Block: 291839800001117	0
Block: 291839800001118	0
Block: 291839800001119	0
Block: 291839800001120	0
Block: 291839800001121	0
Block: 291839800001122	0
Block: 291839800001123	0

Plan: House Apportionment Plan

Administrator:

Type: House

User:

POPULATION

District 102 (continued)

St. Charles MO County (continued)

Block: 291839800001124	0
Block: 291839800001125	0
Block: 291839800001126	0
Block: 291839800001127	0
Block: 291839800001128	0
Block: 291839800001129	0
Block: 291839800001130	0
Block: 291839800001131	0
Block: 291839800001132	0
Block: 291839800001133	0
Block: 291839800001134	0
Block: 291839800001135	0
Block: 291839800001136	0
Block: 291839800001137	0
Block: 291839800001138	0
Block: 291839800001139	0
Block: 291839800001140	0
Block: 291839800001141	0
Block: 291839800001142	0
Block: 291839800001143	0
Block: 291839800001144	0
Block: 291839800001145	0
Block: 291839800001146	0
Block: 291839800001147	0
Block: 291839800001148	0
Block: 291839800001149	0
Block: 291839800001150	0
Block: 291839800001151	0
Block: 291839800001152	0
Block: 291839800001153	0
Block: 291839800001154	0
Block: 291839800001155	0
Block: 291839800001156	1
Block: 291839800001157	0
Block: 291839800001158	0
Block: 291839800001159	0
Block: 291839800001160	0
Block: 291839800001161	0
Block: 291839800001162	0
Block: 291839800001163	0
Block: 291839800001164	0
Block: 291839800001165	0
Block: 291839800001166	0
Block: 291839800001167	0
Block: 291839800001168	0
Block: 291839800001169	0
Block: 291839800001170	0
Block: 291839800001171	0
Block: 291839800001172	0

Plan: House Apportionment Plan

Administrator:

Type: House

User:

POPULATION

District 102 (continued)

St. Charles MO County (continued)

Block: 291839800001173	0
Block: 291839800001174	0
Block: 291839800001175	0
Block: 291839800001176	0
Block: 291839800001177	0
Block: 291839800001178	0
Block: 291839800001179	0
Block: 291839800001180	0
Block: 291839800001181	0
Block: 291839800001182	0
Block: 291839800001183	0
Block: 291839800001184	0
Block: 291839800001185	0
Block: 291839800001186	0
Block: 291839800001187	0
Block: 291839800001188	0
Block: 291839800001189	0
Block: 291839800001190	0
Block: 291839800001191	0
Block: 291839800001192	0
Block: 291839800001193	0
Block: 291839800001194	0
Block: 291839800001195	0
Block: 291839800001196	0
Block: 291839800001197	0
Block: 291839800001198	0
Block: 291839800001199	0
Block: 291839800001200	0
Block: 291839800001201	0
Block: 291839800001202	0
Block: 291839800001203	0
Block: 291839800001204	0
Block: 291839800001205	0
Block: 291839800001206	0
Block: 291839800001207	0
Block: 291839800001208	0
Block: 291839800001209	0
Block: 291839800001210	0
Block: 291839800001211	0
Block: 291839800001212	0
Block: 291839800001213	0
Block: 291839800001214	0
Block: 291839800001215	0
Block: 291839800001216	0
Block: 291839800001217	0
Block: 291839800001218	0
Block: 291839800001219	0
Block: 291839800001220	0
Block: 291839800001221	0

Plan: House Apportionment Plan

Administrator:

Type: House

User:

POPULATION

District 102 (continued)

St. Charles MO County (continued)

Block: 291839800001222	0
Block: 291839800001223	0
Block: 291839800001224	0
Block: 291839800001225	0
Block: 291839800001226	0
Block: 291839800001227	0
Block: 291839800001228	0
Block: 291839800001229	0
Block: 291839800001230	0
Block: 291839800001231	0
Block: 291839800001232	0
Block: 291839800001233	0
Block: 291839800001234	0
Block: 291839800001235	0
Block: 291839800001236	0
Block: 291839800001237	0
Block: 291839800001238	0
Block: 291839800001239	0
Block: 291839800001240	0
Block: 291839800001241	0
Block: 291839800001242	0
Block: 291839800001243	0
Block: 291839800001244	0
Block: 291839800001245	0
Block: 291839800001246	0
Block: 291839800001247	0
Block: 291839800001250	0
Block: 291839800001251	0
Block: 291839800001252	0
Block: 291839800001253	0
Block: 291839800001255	0
Block: 291839800001256	0
Block: 291839800001258	0
Block: 291839800001259	0
Block: 291839800001260	0
Block: 291839800001261	0
Block: 291839800001262	0
Block: 291839800001263	0
Block: 291839800001264	0
Block: 291839800001265	0
Block: 291839800001266	0
Block: 291839800001267	0
Block: 291839800001269	0
Block: 291839800001270	0

VTD 221-Weldon Spring Subtotal

1,648

VTD: 222-New Melle

Block: 291833122044001	0
Block: 291833122062058	59
Block: 291833122062059	40

Plan: House Apportionment Plan

Administrator:

Type: House

User:

POPULATION

District 102 (continued)

St. Charles MO County (continued)

Block: 291833122062061	9
Block: 291833122062062	60
Block: 291833122062063	0
Block: 291833122062064	49
Block: 291833122062065	132
Block: 291833122062066	27

VTD 222-New Melle Subtotal

376

VTD: 225-Augusta

Block: 291833122041054	21
Block: 291833122041055	0
Block: 291833122041056	0
Block: 291833122041057	0
Block: 291833122041058	17
Block: 291833122041059	0
Block: 291833122041060	0
Block: 291833122041061	27
Block: 291833122042000	0
Block: 291833122042001	0
Block: 291833122042002	2
Block: 291833122042003	0
Block: 291833122042004	3
Block: 291833122042005	0
Block: 291833122042006	0
Block: 291833122042007	0
Block: 291833122042008	5
Block: 291833122042009	56
Block: 291833122042010	0
Block: 291833122042011	12
Block: 291833122042012	0
Block: 291833122042013	0
Block: 291833122042014	14
Block: 291833122042015	0
Block: 291833122042016	7
Block: 291833122042017	0
Block: 291833122042018	0
Block: 291833122042019	0
Block: 291833122042020	0
Block: 291833122042021	0
Block: 291833122042022	13
Block: 291833122042023	53
Block: 291833122042024	51
Block: 291833122042025	0
Block: 291833122042026	0
Block: 291833122042027	0
Block: 291833122042028	0
Block: 291833122042029	0
Block: 291833122042030	25
Block: 291833122042031	0
Block: 291833122042032	0

POPULATION**District 102 (continued)**

St. Charles MO County (continued)

Block: 291833122042038	0
Block: 291833122042044	0
Block: 291833122042045	0
Block: 291833122042052	0
Block: 291833122042053	0
Block: 291833122042054	0
Block: 291833122042055	0
Block: 291833122043016	63
Block: 291833122043017	0
Block: 291833122043019	5
Block: 291839800001248	0
Block: 291839800001249	0
Block: 291839800001254	0
Block: 291839800001257	0
Block: 291839800001268	0

VTD 225-Augusta Subtotal**374**

VTD: 229-Callaway

Block: 291833122043005	98
Block: 291833122043006	0
Block: 291833122043007	938
Block: 291833122043008	0
Block: 291833122043009	2
Block: 291833122043010	0
Block: 291833122043011	0
Block: 291833122043012	0
Block: 291833122043013	0
Block: 291833122043015	0
Block: 291833122044000	525
Block: 291833122044002	13
Block: 291833122044003	0
Block: 291833122044004	0
Block: 291833122044005	0
Block: 291833122044006	0
Block: 291833122044007	64
Block: 291833122044008	481
Block: 291833122044009	2
Block: 291833122044010	0
Block: 291833122044011	0
Block: 291833122044012	0
Block: 291833122044013	0
Block: 291833122044014	10
Block: 291833122044015	2
Block: 291833122044016	0
Block: 291833122044017	0
Block: 291833122044018	0
Block: 291833122044019	0
Block: 291833122062069	126
Block: 291833122062070	39
Block: 291833122062071	30

Plan: House Apportionment Plan

Administrator:

Type: House

User:

POPULATION

District 102 (continued)

St. Charles MO County (continued)

Block: 291833122062072

63

VTD 229-Callaway Subtotal

2,393

VTD: 231-Wolfrum

Block: 291833111031024

4

Block: 291833111031025

0

Block: 291833111031026

300

Block: 291833111031027

0

Block: 291833111031028

0

Block: 291833111031029

0

Block: 291833111031030

0

Block: 291833111031032

0

Block: 291833111031034

0

Block: 291833111031037

0

Block: 291833111031038

2

Block: 291833111031039

0

Block: 291833111031040

0

Block: 291833111031051

0

Block: 291833111031056

0

Block: 291833111031065

0

Block: 291833111031071

0

VTD 231-Wolfrum Subtotal

306

St. Charles MO County Subtotal

38,077

District 102 Subtotal

38,077

District 103

St. Charles MO County

VTD: 126-Meadow Valley

Block: 291833113222015

57

Block: 291833113222018

0

Block: 291833113222019

0

Block: 291833113222020

0

Block: 291833113222023

0

VTD 126-Meadow Valley Subtotal

57

VTD: 129-Parkwood

Block: 291833113222021

236

Block: 291833113222022

0

Block: 291833113222024

0

Block: 291833113222025

0

Block: 291833113222026

0

Block: 291833113222027

63

Block: 291833113222028

0

Block: 291833113222029

0

Block: 291833113222030

317

Block: 291833113222031

110

Block: 291833113222032

80

Block: 291833113222033

0

Block: 291833113222034

67

Block: 291833113222035

42

Block: 291833113222036

40

POPULATION**District 103 (continued)**

St. Charles MO County (continued)

Block: 291833113222037	0
Block: 291833113222038	0
Block: 291833113222039	0
Block: 291833113222040	0
Block: 291833113222043	0
Block: 291833113222044	2
Block: 291833113222046	0
Block: 291833113222047	0
Block: 291833113222051	0
Block: 291833113222052	0
Block: 291833113222053	130
Block: 291833113222054	69
Block: 291833113222055	0
Block: 291833113222056	0
Block: 291833113222058	0
Block: 291833113222061	0
Block: 291833113222062	0
Block: 291833113222063	0
Block: 291833113222064	0
VTD 129-Parkwood Subtotal	1,156
VTD: 139-Discovery	2,116
VTD: 143-All Saints	1,642
VTD: 144-Fox	2,242
VTD: 146-St. Jude	2,891
VTD: 147-Cottleville	
Block: 291833111242000	0
Block: 291833111242001	2
Block: 291833111242002	0
Block: 291833111242003	0
Block: 291833111242004	6
Block: 291833111242005	3
Block: 291833111242006	58
Block: 291833111242007	2
Block: 291833111242008	8
Block: 291833111242009	3
Block: 291833111242010	0
Block: 291833111242011	0
Block: 291833111242012	1
Block: 291833111242013	0
Block: 291833111242014	0
Block: 291833111242015	67
Block: 291833111242054	172
Block: 291833111242055	137
Block: 291833111242065	0
Block: 291833113221003	0
Block: 291833113221021	0
Block: 291833113221022	0
Block: 291833113221023	0
Block: 291833113221024	0

Plan: House Apportionment Plan

Administrator:

Type: House

User:

POPULATION

District 103 (continued)

St. Charles MO County (continued)

Block: 291833113221025	0
Block: 291833113221026	0
Block: 291833113221027	0
Block: 291833113221028	0
Block: 291833113221029	0
Block: 291833113221030	0
Block: 291833113221031	0
Block: 291833113221033	8
Block: 291833113221034	27
Block: 291833113221035	0
Block: 291833113221036	32
Block: 291833113221037	0
Block: 291833113221038	15
Block: 291833113221039	49
Block: 291833113221040	28
Block: 291833113221041	25
Block: 291833113221042	20
Block: 291833113221043	0
Block: 291833113221044	51
Block: 291833113221045	1
Block: 291833113221046	4
Block: 291833113221047	26
Block: 291833113221049	9
Block: 291833113221050	0
Block: 291833113221051	0
Block: 291833113221052	0
Block: 291833113221053	0
Block: 291833113221054	292
Block: 291833113221055	2
Block: 291833113221056	0
Block: 291833113221057	49
Block: 291833113221058	109
Block: 291833113221059	58
Block: 291833113221060	49
Block: 291833113221061	0
Block: 291833113221062	0
Block: 291833113221063	0
Block: 291833113221064	0
Block: 291833113221065	0
Block: 291833113221066	0
Block: 291833113221067	0
Block: 291833113221068	27
Block: 291833113221069	49
Block: 291833113221070	62
Block: 291833113221071	33
Block: 291833113221072	3
Block: 291833113221073	0
Block: 291833113221074	0
Block: 291833113221075	43

Plan: House Apportionment Plan

Administrator:

Type: House

User:

POPULATION

District 103 (continued)

St. Charles MO County (continued)

Block: 291833113221077	0
Block: 291833113221078	0
Block: 291833113221079	3
Block: 291833113221080	0
Block: 291833113221081	1
Block: 291833113221082	0
Block: 291833113221083	28
Block: 291833113222005	0
Block: 291833113222006	0
Block: 291833113222007	0
Block: 291833113222008	0
Block: 291833113222009	0
Block: 291833113222010	0
Block: 291833113222011	0
Block: 291833113222012	5
Block: 291833113222013	0
Block: 291833113222014	0
Block: 291833113222016	0
Block: 291833113222017	0
Block: 291833113222059	0

VTD 147-Cottleville Subtotal **1,567**

VTD: 150-Timberwood 1,409

VTD: 151-Glengate 2,738

VTD: 152-Woodglen

Block: 291833111141000	29
Block: 291833111141001	5
Block: 291833111141002	0
Block: 291833111141003	18
Block: 291833111142050	92
Block: 291833111142051	0
Block: 291833111142052	9
Block: 291833111142053	9
Block: 291833111142054	41
Block: 291833111142055	0
Block: 291833111142056	5
Block: 291833111142057	5
Block: 291833111142058	5
Block: 291833111142064	209
Block: 291833111142065	0
Block: 291833111142066	2
Block: 291833111142067	263
Block: 291833111142068	52
Block: 291833111142069	181
Block: 291833111142070	44
Block: 291833111142071	0
Block: 291833111142072	43
Block: 291833111142073	0
Block: 291833111142074	0
Block: 291833111142084	5

Plan: House Apportionment Plan

Administrator:

Type: House

User:

POPULATION

District 103 (continued)

St. Charles MO County (continued)

VTD 152-Woodglen Subtotal	1,017
VTD: 153-Aspen	2,233
VTD: 154-Wheatfield	3,879
VTD: 155-Green Forest	
Block: 291833113121012	0
Block: 291833113121014	0
Block: 291833113121015	3
Block: 291833113121016	11
Block: 291833113121017	0
Block: 291833113121030	161
Block: 291833113121031	20
Block: 291833113121033	13
Block: 291833113121034	3
Block: 291833113121035	238
Block: 291833113121036	0
Block: 291833113121037	48
Block: 291833113121038	0
Block: 291833113121039	0
Block: 291833113121040	0
Block: 291833113121041	76
Block: 291833113121042	27
Block: 291833113121043	31
Block: 291833113121044	0
Block: 291833113121045	19
Block: 291833113121046	0
Block: 291833113121048	0
Block: 291833113121049	116
Block: 291833113121050	0
Block: 291833113121051	0
Block: 291833113121052	0
Block: 291833113121054	9
Block: 291833113121055	0
Block: 291833113121056	0
Block: 291833113121057	0
Block: 291833113121058	0
Block: 291833113121059	0
Block: 291833113121060	0
Block: 291833113121062	11
Block: 291833113121063	0
Block: 291833113121064	1
Block: 291833113121065	0
Block: 291833113121066	0
Block: 291833113121067	0
Block: 291833113121068	0
Block: 291833113121069	0
Block: 291833113121070	0
Block: 291833113121071	0
Block: 291833113121072	0
VTD 155-Green Forest Subtotal	787

Plan: House Apportionment Plan

Administrator:

Type: House

User:

POPULATION

District 103 (continued)

St. Charles MO County (continued)

VTD: 156-Oaks	1,823
VTD: 159-Hillcrest	3,273
VTD: 205-Bayfield	
Block: 291833117221017	0
Block: 291833117221018	0
Block: 291833117321000	404
Block: 291833117321001	16
Block: 291833117321002	43
Block: 291833117321003	128
Block: 291833117321004	44
Block: 291833117321005	0
Block: 291833117321006	117
Block: 291833117321007	0
Block: 291833117321008	0
Block: 291833117321009	0
Block: 291833117321016	28
Block: 291833117321017	9
Block: 291833117321018	0
Block: 291833117321038	3
Block: 291833117322011	41
Block: 291833117322012	39
Block: 291833117322013	67
Block: 291833117322014	76
Block: 291833117322016	20
Block: 291833117322020	194
Block: 291833117322021	61
Block: 291833117322022	24
Block: 291833117322023	75
Block: 291833117322034	64
Block: 291833117322035	74
Block: 291833117322036	80
Block: 291833117322038	79
Block: 291833117323000	93

VTD 205-Bayfield Subtotal **1,779**

VTD: 212-Canvas Cove

Block: 291833117322033	142
------------------------	-----

VTD 212-Canvas Cove Subtotal **142**

VTD: 221-Weldon Spring

Block: 291833111141015	0
------------------------	---

Block: 291833111141037	0
------------------------	---

VTD 221-Weldon Spring Subtotal **0**

VTD: 227-Whitmoor

Block: 291833111031000	457
------------------------	-----

Block: 291833111031001	17
------------------------	----

Block: 291833111031002	0
------------------------	---

Block: 291833111031003	31
------------------------	----

Block: 291833111031004	213
------------------------	-----

Block: 291833111031005	0
------------------------	---

Block: 291833111031006	0
------------------------	---

Plan: House Apportionment Plan

Administrator:

Type: House

User:

POPULATION

District 103 (continued)

St. Charles MO County (continued)

Block: 291833111031007	462
Block: 291833111031008	19
Block: 291833111031009	0
Block: 291833111031010	0
Block: 291833111031011	0
Block: 291833111031012	0
Block: 291833111031013	0
Block: 291833111031014	0
Block: 291833111031015	12
Block: 291833111031017	9
Block: 291833111031018	0
Block: 291833111032000	0
Block: 291833111032001	964
Block: 291833111032002	27
Block: 291833111032003	47
Block: 291833111032004	0
Block: 291833111032005	0
Block: 291833111032006	0
Block: 291833111032007	0
Block: 291833111032008	0
Block: 291833111032009	0
Block: 291833111032011	89
Block: 291833111032012	360
Block: 291833111032013	51
Block: 291833111032014	122
Block: 291833111032015	82
Block: 291833111032016	0
Block: 291833111032017	23
Block: 291833111032018	0
Block: 291833111032019	125
Block: 291833111032020	0
Block: 291833111032021	2
Block: 291833111032022	45
Block: 291833111032023	2
Block: 291833111142039	0
Block: 291833111142041	0
Block: 291833111221005	0
Block: 291833111221021	0
Block: 291833111221022	66
Block: 291833111221023	9
Block: 291833111221025	0

VTD 227-Whitmoor Subtotal

3,234

VTD: 228-Shoshone

Block: 291833111221000	0
Block: 291833111221001	0
Block: 291833111221002	0
Block: 291833111221003	0
Block: 291833111221013	47
Block: 291833111221014	0

Plan: House Apportionment Plan

Administrator:

Type: House

User:

POPULATION

District 103 (continued)

St. Charles MO County (continued)

Block: 291833113222048 0

Block: 291833113222057 0

VTD 228-Shoshone Subtotal 47

VTD: 230-Claybrook 1,774

VTD: 231-Wolfrum

Block: 291833111031031 0

Block: 291833111031052 720

Block: 291833111031053 11

Block: 291833111031054 0

Block: 291833111031055 15

Block: 291833111031076 0

Block: 291833111031077 1

Block: 291833111032010 49

Block: 291833111032024 2

Block: 291833111032025 105

Block: 291833111032026 1,133

Block: 291833111032027 0

Block: 291833111032028 0

Block: 291833111032029 0

Block: 291833111032030 7

Block: 291833111032031 0

Block: 291833111032032 11

Block: 291833111032033 0

Block: 291833111032034 0

Block: 291833111032035 0

Block: 291833111032036 5

Block: 291833111032037 92

Block: 291833111141038 0

Block: 291833111142081 0

Block: 291833111142082 0

VTD 231-Wolfrum Subtotal 2,151

St. Charles MO County Subtotal 37,957

District 103 Subtotal 37,957

District 104

St. Charles MO County

VTD: 084-Harvester 4,084

VTD: 085-Sycamore 5,270

VTD: 100-McClay

Block: 291833112211005 0

Block: 291833112211017 0

Block: 291833112211018 0

Block: 291833112211019 0

Block: 291833112211023 0

Block: 291833112211024 0

Block: 291833112212011 417

Block: 291833112212012 0

Block: 291833112212013 8

Block: 291833112212014 69

Plan: House Apportionment Plan

Administrator:

Type: House

User:

POPULATION

District 104 (continued)

St. Charles MO County (continued)

Block: 291833112212015	32
Block: 291833112212017	0
Block: 291833112212018	108
Block: 291833112212020	55
Block: 291833112212021	2
Block: 291833112212024	0
Block: 291833112212025	37

VTD 100-McClay Subtotal **728**

VTD: 111-Woodstream 4,080

VTD: 124-Rabbit Run 2,655

VTD: 126-Meadow Valley

Block: 291833113222000	285
Block: 291833113222001	116
Block: 291833113222002	42
Block: 291833113222003	87
Block: 291833113222004	22
Block: 291833113222060	0
Block: 291833113311004	79
Block: 291833113311005	28
Block: 291833113311006	65
Block: 291833113311007	254
Block: 291833113311008	0
Block: 291833113311009	43
Block: 291833113311010	38
Block: 291833113311011	2
Block: 291833113311012	0
Block: 291833113311017	0
Block: 291833113311020	111
Block: 291833113311021	0
Block: 291833113311022	0
Block: 291833113911000	105
Block: 291833113911001	0
Block: 291833113911002	178
Block: 291833113911003	11
Block: 291833113911004	1
Block: 291833113911005	12
Block: 291833113911006	0
Block: 291833113911007	84
Block: 291833113911008	50
Block: 291833113911009	110
Block: 291833113911010	137
Block: 291833113911011	68
Block: 291833113911012	50
Block: 291833113911013	7
Block: 291833113911014	0
Block: 291833113911015	0
Block: 291833113911016	130
Block: 291833113911017	2
Block: 291833113911018	16

Plan: House Apportionment Plan

Administrator:

Type: House

User:

POPULATION

District 104 (continued)

St. Charles MO County (continued)

Block: 291833113912003	171
Block: 291833113912004	2
Block: 291833113912005	0
Block: 291833113912006	316
Block: 291833113912007	87
Block: 291833113912008	57
Block: 291833113912010	51
Block: 291833113912012	4
Block: 291833113912013	72
Block: 291833113912016	59
Block: 291833113913006	51

VTD 126-Meadow Valley Subtotal **3,003**

VTD: 128-Fairmount 2,671

VTD: 129-Parkwood

Block: 291833113222041	0
Block: 291833113222042	0
Block: 291833113222045	0
Block: 291833113222050	0
Block: 291833113311013	322
Block: 291833113311014	53
Block: 291833113311015	54
Block: 291833113311016	42
Block: 291833113311018	45
Block: 291833113311019	61
Block: 291833113313018	206
Block: 291833113313019	0
Block: 291833113313020	51
Block: 291833113313021	0
Block: 291833113313022	66
Block: 291833113313023	0
Block: 291833113313024	0
Block: 291833113313025	0
Block: 291833113313026	0
Block: 291833113313027	0
Block: 291833113313028	0
Block: 291833113313029	0
Block: 291833113313030	109
Block: 291833113313031	5

VTD 129-Parkwood Subtotal **1,014**

VTD: 130-Lakes 1,477

VTD: 131-Shadow Creek

Block: 291833113111039	0
Block: 291833113111040	67
Block: 291833113111041	39
Block: 291833113111042	70
Block: 291833113112003	109
Block: 291833113112004	124
Block: 291833113112005	68
Block: 291833113112006	90

Plan: House Apportionment Plan

Administrator:

Type: House

User:

POPULATION

District 104 (continued)

St. Charles MO County (continued)

Block: 291833113112007	44
Block: 291833113112008	16
Block: 291833113112009	35
Block: 291833113113016	432
Block: 291833113113017	194
Block: 291833113113018	248
Block: 291833113113019	135
Block: 291833113113020	290
Block: 291833113113024	39
Block: 291833113113025	77
Block: 291833113113026	0

VTD 131-Shadow Creek Subtotal

2,077

VTD: 132-Country Hill

Block: 291833113111000	64
Block: 291833113111001	18
Block: 291833113111002	20
Block: 291833113111003	0
Block: 291833113111004	13
Block: 291833113111008	0
Block: 291833113111009	0
Block: 291833113111010	0
Block: 291833113111011	6
Block: 291833113111012	172
Block: 291833113111013	3
Block: 291833113111014	0
Block: 291833113111015	70
Block: 291833113111016	0
Block: 291833113111017	2
Block: 291833113111018	17
Block: 291833113111019	2
Block: 291833113111020	0
Block: 291833113111021	0
Block: 291833113111022	16
Block: 291833113111023	0
Block: 291833113111025	214
Block: 291833113111026	47
Block: 291833113111027	27
Block: 291833113111028	108
Block: 291833113111029	44
Block: 291833113111030	45
Block: 291833113111031	163
Block: 291833113111032	142
Block: 291833113111033	118
Block: 291833113111034	70
Block: 291833113111035	9
Block: 291833113111036	0
Block: 291833113111037	43
Block: 291833113111038	0
Block: 291833113112002	182

POPULATION**District 104** (continued)

St. Charles MO County (continued)

Block: 291833113112010 91

Block: 291833113112011 3

VTD 132-Country Hill Subtotal 1,709

VTD: 155-Green Forest

Block: 291833113121000 68

Block: 291833113121001 0

Block: 291833113121002 0

Block: 291833113121003 10

Block: 291833113121004 0

Block: 291833113121005 380

Block: 291833113121006 27

Block: 291833113121007 50

Block: 291833113121008 0

Block: 291833113121009 0

Block: 291833113121010 60

Block: 291833113121011 61

Block: 291833113121013 0

Block: 291833113121018 0

Block: 291833113121019 369

Block: 291833113121020 53

Block: 291833113121021 47

Block: 291833113121022 66

Block: 291833113121023 180

Block: 291833113121024 0

Block: 291833113121025 60

Block: 291833113121026 93

Block: 291833113121027 60

Block: 291833113121028 32

Block: 291833113121029 2

Block: 291833113121032 7

Block: 291833113121047 46

Block: 291833113121053 0

Block: 291833113121061 0

Block: 291833113121073 0

Block: 291833113122007 370

Block: 291833113122008 39

Block: 291833113122009 19

Block: 291833113122010 35

Block: 291833113122011 86

Block: 291833113122012 62

VTD 155-Green Forest Subtotal 2,282

VTD: 228-Shoshone

Block: 291833111222000 46

Block: 291833111222001 3

Block: 291833111222002 167

Block: 291833111222003 1

Block: 291833111222004 0

Block: 291833111222005 1

Block: 291833111222006 25

Plan: House Apportionment Plan

Administrator:

Type: House

User:

POPULATION

District 104 (continued)

St. Charles MO County (continued)

Block: 291833111222007	317
Block: 291833111222008	0
Block: 291833111222009	0
Block: 291833111222010	0
Block: 291833111222011	14
Block: 291833111222012	31
Block: 291833111222013	0
Block: 291833111222014	0
Block: 291833111222015	1,359
Block: 291833111222016	24
Block: 291833111222017	0
Block: 291833111222018	0
Block: 291833111222019	0
Block: 291833111222020	147
Block: 291833111222021	0
Block: 291833111222022	65
Block: 291833111222023	34
Block: 291833111222024	26
Block: 291833111222025	250
Block: 291833111222026	4
Block: 291833111222027	0
Block: 291833111222028	0
Block: 291833111222029	0
Block: 291833111222030	210
Block: 291833111222031	31
Block: 291833111222032	201
Block: 291833111222033	0
Block: 291833111222034	26
Block: 291833111222035	13
Block: 291833111222037	40
Block: 291833111222038	10
Block: 291833111222039	0
Block: 291833111222040	0
Block: 291833111222041	0
Block: 291833111223000	783
Block: 291833111223001	82
Block: 291833111223002	157
Block: 291833111223003	36
Block: 291833111223004	0
Block: 291833111223005	64
Block: 291833111223006	51
Block: 291833111223007	101
Block: 291833111223008	112
Block: 291833111223009	60
Block: 291833111223010	178
Block: 291833111223011	0
Block: 291833111223012	4
Block: 291833111223013	25
Block: 291833111223014	27

Plan: House Apportionment Plan

Administrator:

Type: House

User:

POPULATION

District 104 (continued)

St. Charles MO County (continued)

Block: 291833111223015	0
Block: 291833111223016	58
Block: 291833112211021	0
Block: 291833113222049	0

VTD 228-Shoshone Subtotal	4,783
----------------------------------	--------------

St. Charles MO County Subtotal	35,833
---------------------------------------	---------------

District 104 Subtotal	35,833
------------------------------	---------------

District 105

St. Charles MO County

VTD: 015-Washington

Block: 291833111462003	0
Block: 291833111462025	0
Block: 291833111462026	0
Block: 291833111462027	0
Block: 291833111462028	0
Block: 291833111462030	0
Block: 291833111462031	0
Block: 291833111462034	0
Block: 291833111462043	0
Block: 291833111462044	0
Block: 291833112112041	0
Block: 291833112112042	0
Block: 291833112112052	0
Block: 291833112112053	0
Block: 291833112112056	0

VTD 015-Washington Subtotal	0
------------------------------------	----------

VTD: 022-Cheshire

Block: 291833112121001	0
Block: 291833112121009	322
Block: 291833112121010	0
Block: 291833112121012	0
Block: 291833112121013	13
Block: 291833112121014	0
Block: 291833112121015	0
Block: 291833112121016	101
Block: 291833112121017	94
Block: 291833112121022	0
Block: 291833112121028	0
Block: 291833112121052	0
Block: 291833112121053	0

VTD 022-Cheshire Subtotal	530
----------------------------------	------------

VTD: 024-Wilshire

Block: 291833112111024	0
Block: 291833112111025	18
Block: 291833112111035	0
Block: 291833112111036	0
Block: 291833112111037	0
Block: 291833112111038	0

Plan: House Apportionment Plan

Administrator:

Type: House

User:

POPULATION

District 105 (continued)

St. Charles MO County (continued)

Block: 291833112111039	0
Block: 291833112111050	0
Block: 291833112111051	0
Block: 291833112111052	0
Block: 291833112111053	0
Block: 291833112111054	0
Block: 291833112112000	6
Block: 291833112112001	0
Block: 291833112112002	0
Block: 291833112112003	124
Block: 291833112112004	104
Block: 291833112112005	0
Block: 291833112112006	53
Block: 291833112112007	0
Block: 291833112112008	0
Block: 291833112112035	0
Block: 291833112112036	0
Block: 291833112112037	0
Block: 291833112112038	0
Block: 291833112112039	0
Block: 291833112112040	0
Block: 291833112112044	0
Block: 291833112112045	0
Block: 291833112112046	0
Block: 291833112112047	0
Block: 291833112112048	67
Block: 291833112112050	0
Block: 291833112112051	0
Block: 291833112112054	0
Block: 291833112112055	0

VTD 024-Wilshire Subtotal **372**

VTD: 025-Shirewood 3,592

VTD: 080-Heritage

Block: 291833111451022	79
Block: 291833111451024	226
Block: 291833111451025	0
Block: 291833111451026	0
Block: 291833111451027	22
Block: 291833111451028	0
Block: 291833111451029	0
Block: 291833111451030	3
Block: 291833111451031	21
Block: 291833111451032	26
Block: 291833111451033	0
Block: 291833111451035	2
Block: 291833111452000	0
Block: 291833111452001	0
Block: 291833111452002	331
Block: 291833111452003	0

Plan: House Apportionment Plan

Administrator:

Type: House

User:

POPULATION

District 105 (continued)

St. Charles MO County (continued)

Block: 291833111452004	41
Block: 291833111452005	0
Block: 291833111452006	0
Block: 291833111452007	0
Block: 291833111452008	0
Block: 291833111452010	98
Block: 291833111452012	0
Block: 291833111452013	0
Block: 291833111452014	0
Block: 291833111452015	0
Block: 291833111452016	0
Block: 291833111452017	0
Block: 291833111452018	0
Block: 291833111453003	0
Block: 291833111453004	4
Block: 291833111453009	42
Block: 291833111453022	241
Block: 291833111453023	22
Block: 291833111453028	2
Block: 291833111461000	183
Block: 291833111461001	779
Block: 291833111461002	0
Block: 291833111461003	0
Block: 291833111461004	0
Block: 291833111461005	0
Block: 291833111461007	20
Block: 291833111462004	0
Block: 291833111462007	0
Block: 291833111462008	0
Block: 291833111462009	0
Block: 291833111462018	968
Block: 291833111462019	0
Block: 291833111462020	0
Block: 291833111462021	83
Block: 291833111462022	0
Block: 291833111462023	129
Block: 291833111462024	0
Block: 291833111462029	0
Block: 291833111462032	0
Block: 291833111462033	0
Block: 291833111462036	0
Block: 291833111462038	0
Block: 291833111462039	74
Block: 291833111462040	0
Block: 291833111462041	0
Block: 291833111462042	0
Block: 291833111462053	0
Block: 291833111462054	46
Block: 291833111462055	521

Plan: House Apportionment Plan

Administrator:

Type: House

User:

POPULATION

District 105 (continued)

St. Charles MO County (continued)

Block: 291833111462056	38
Block: 291833111462057	52
Block: 291833111462058	0
Block: 291833111462059	0
Block: 291833111462060	0
Block: 291833111462061	78
Block: 291833111462062	377
Block: 291833111462063	64
Block: 291833111462064	0
Block: 291833111462065	1
Block: 291833111462066	10
Block: 291833111462067	0
Block: 291833111462068	183
Block: 291833111462069	0
Block: 291833111462070	0
Block: 291833111462071	0
Block: 291833111462072	0
Block: 291833111462073	0
Block: 291833111462074	0
Block: 291833111462075	0
Block: 291833111462076	0
Block: 291833111462077	0
Block: 291833111462080	0
Block: 291833111462081	0
Block: 291833111462086	0
Block: 291833111462087	0
Block: 291833111462088	0
Block: 291833111462089	0

VTD 080-Heritage Subtotal **4,766**

VTD: 086-Arlington 4,203

VTD: 091-Katy Trail

Block: 291833111451005	0
Block: 291833111451010	0
Block: 291833111451015	27
Block: 291833111451017	205
Block: 291833111451018	62
Block: 291833111451019	41
Block: 291833111451020	39
Block: 291833111451021	24
Block: 291833111451034	28
Block: 291833111451036	0
Block: 291833111452009	0
Block: 291833111452011	0
Block: 291833111453005	75
Block: 291833111453008	168
Block: 291833111453010	24
Block: 291833111453011	602
Block: 291833111453012	18
Block: 291833111453013	0

Plan: House Apportionment Plan

Administrator:

Type: House

User:

POPULATION

District 105 (continued)

St. Charles MO County (continued)

Block: 291833111453014	235
Block: 291833111453015	0
Block: 291833111453016	52
Block: 291833111453017	39
Block: 291833111453018	25
Block: 291833111453019	0
Block: 291833111453020	10
Block: 291833111453021	35
Block: 291833111453024	23
Block: 291833111453025	125
Block: 291833111453026	22
Block: 291833111453027	108
Block: 291833111453029	0
Block: 291833111461006	55
Block: 291833111471000	0
Block: 291833111471001	121
Block: 291833111471002	44
Block: 291833111471003	45
Block: 291833111471004	140
Block: 291833111471005	100
Block: 291833111471007	64
Block: 291833111471008	21
Block: 291833111471009	106
Block: 291833111471010	0
Block: 291833111471011	72
Block: 291833111471012	33
Block: 291833111471013	0
Block: 291833111471014	234
Block: 291833111471015	0
Block: 291833111471016	36
Block: 291833111471017	19
Block: 291833111471018	62
Block: 291833111471019	0
Block: 291833111471022	4
Block: 291833111471025	0
Block: 291833111471026	55
Block: 291833111471027	0
Block: 291833111471030	75
Block: 291833111471031	23
Block: 291833111471032	20
Block: 291833111471033	8
Block: 291833111471035	30
Block: 291833111471036	78
Block: 291833111471040	70
Block: 291833111471042	24
Block: 291833111472017	86
Block: 291833111472018	83
Block: 291833111472019	35
Block: 291833111481006	18

Plan: House Apportionment Plan

Administrator:

Type: House

User:

POPULATION

District 105 (continued)

St. Charles MO County (continued)

Block: 291833111481007	138
Block: 291833111481008	41
Block: 291833111481024	51
Block: 291833111481025	51
Block: 291833111481026	28
Block: 291833111482000	102
Block: 291833111482001	251
Block: 291833111482002	15
Block: 291833111482003	71
Block: 291833111482006	34
Block: 291833111482007	35
Block: 291833111482008	14
Block: 291833111482009	37

VTD 091-Katy Trail Subtotal

4,616

VTD: 100-McClay

Block: 291833112112009	85
Block: 291833112112010	44
Block: 291833112112011	0
Block: 291833112112012	7
Block: 291833112112013	83
Block: 291833112112014	619
Block: 291833112112015	18
Block: 291833112112016	0
Block: 291833112112017	50
Block: 291833112112018	114
Block: 291833112112019	2
Block: 291833112112020	5
Block: 291833112112021	852
Block: 291833112112022	16
Block: 291833112112023	0
Block: 291833112112024	0
Block: 291833112112025	0
Block: 291833112112026	0
Block: 291833112112027	19
Block: 291833112112028	0
Block: 291833112112029	0
Block: 291833112112030	0
Block: 291833112112031	49
Block: 291833112112032	98
Block: 291833112112033	27
Block: 291833112112034	0
Block: 291833112112043	0
Block: 291833112112049	0
Block: 291833112212000	514
Block: 291833112212001	115
Block: 291833112212002	41
Block: 291833112212003	0
Block: 291833112212004	40
Block: 291833112212005	0

Plan: House Apportionment Plan

Administrator:

Type: House

User:

POPULATION

District 105 (continued)

St. Charles MO County (continued)

Block: 291833112212006	0
Block: 291833112212007	28
Block: 291833112212008	0
Block: 291833112212009	25
Block: 291833112212010	0
Block: 291833112212016	0
Block: 291833112212026	0
Block: 291833112212027	0
Block: 291833112212028	18
Block: 291833112212029	0
Block: 291833112212030	23
Block: 291833112212031	30

VTD 100-McClay Subtotal **2,922**

VTD: 101-Graybridge 1,728

VTD: 102-Tanglewood 3,095

VTD: 103-Cave Springs

Block: 291833112121002	20
Block: 291833112121003	0
Block: 291833112121007	0
Block: 291833112121008	0
Block: 291833112121029	102
Block: 291833112121030	59
Block: 291833112121031	774
Block: 291833112121032	1
Block: 291833112121033	12
Block: 291833112121034	2
Block: 291833112121035	0
Block: 291833112121036	0
Block: 291833112121037	81
Block: 291833112121038	4
Block: 291833112121039	0
Block: 291833112121040	116
Block: 291833112121041	56
Block: 291833112121042	14
Block: 291833112121043	11
Block: 291833112121044	0
Block: 291833112121045	0
Block: 291833112121046	0
Block: 291833112121047	0
Block: 291833112121048	0
Block: 291833112121049	151
Block: 291833112121050	1
Block: 291833112121054	0
Block: 291833112121055	0
Block: 291833112121056	11
Block: 291833112121057	0
Block: 291833124001073	0

VTD 103-Cave Springs Subtotal **1,415**

VTD: 104-Hi Point 1,952

Plan: House Apportionment Plan

Administrator:

Type: House

User:

POPULATION

District 105 (continued)

St. Charles MO County (continued)

VTD: 106-Spencer 2,870

VTD: 107-Oak Creek

Block: 291833112031023 144

Block: 291833112031024 84

Block: 291833112031025 126

Block: 291833112032013 78

Block: 291833112032014 410

Block: 291833112032021 66

Block: 291833112032022 0

Block: 291833112032023 81

Block: 291833112032024 131

VTD 107-Oak Creek Subtotal 1,120

VTD: 113-Briarhill 3,613

St. Charles MO County Subtotal 36,794

District 105 Subtotal 36,794

District 106

St. Charles MO County

VTD: 015-Washington

Block: 291833110011023 16

Block: 291833110011031 21

Block: 291833110011032 280

Block: 291833110011033 19

Block: 291833110011034 12

Block: 291833110011036 0

Block: 291833110011037 23

Block: 291833110011038 3

Block: 291833110011046 7

Block: 291833110011047 0

Block: 291833110011048 7

Block: 291833110011049 10

Block: 291833110011050 0

Block: 291833110011051 4

Block: 291833110011052 46

Block: 291833110011053 1

Block: 291833110012000 0

Block: 291833110012001 0

Block: 291833110012002 0

Block: 291833110012003 0

Block: 291833110012004 0

Block: 291833110012005 0

Block: 291833110012006 0

Block: 291833110012007 483

Block: 291833110012008 0

Block: 291833110012009 0

Block: 291833110012010 59

Block: 291833110012012 0

Block: 291833110012013 0

Block: 291833110012019 219

Block: 291833110012020 2

Plan: House Apportionment Plan

Administrator:

Type: House

User:

POPULATION

District 106 (continued)

St. Charles MO County (continued)

Block: 291833110012021	0
Block: 291833110012022	0
Block: 291833110012023	0
Block: 291833110012024	103
Block: 291833110012025	0
Block: 291833110012026	14
Block: 291833110012027	0
Block: 291833110012028	19
Block: 291833110012029	0
Block: 291833110012030	0
Block: 291833110012031	0
Block: 291833110012032	0
Block: 291833110012033	0
Block: 291833110012034	9
Block: 291833110012035	0
Block: 291833110012036	0
Block: 291833110012037	0
Block: 291833110012038	0
Block: 291833110012039	0
Block: 291833110012040	0
Block: 291833110012041	0
Block: 291833110012042	0
Block: 291833110012044	135
Block: 291833110012045	3
Block: 291833110012046	2
Block: 291833110012047	0
Block: 291833110012048	26
Block: 291833110012049	0
Block: 291833110012050	0
Block: 291833110012051	13
Block: 291833110042000	0
Block: 291833110042001	0
Block: 291833110042002	0
Block: 291833110042005	0
Block: 291833110042006	0
Block: 291833110042007	0
Block: 291833110042008	5
Block: 291833110042009	29
Block: 291833110042010	70
Block: 291833110042012	27
Block: 291833110042013	10
Block: 291833110042014	0
Block: 291833110042016	9
Block: 291833110042019	0
Block: 291833110042021	0
Block: 291833110042033	40
Block: 291833110042034	0
Block: 291833110042035	43
Block: 291833110042036	156

Plan: House Apportionment Plan

Administrator:

Type: House

User:

POPULATION

District 106 (continued)

St. Charles MO County (continued)

Block: 291833110042038	0
Block: 291833110042039	30
Block: 291833110042040	45
Block: 291833110042041	11
Block: 291833110042054	105
Block: 291833110042055	0
Block: 291833110042056	25
Block: 291833110042057	5
Block: 291833110042058	0
Block: 291833110042059	37
Block: 291833110042060	19
Block: 291833110042061	0
Block: 291833110043000	1,045
Block: 291833110043001	0
Block: 291833110043002	0
Block: 291833110043003	0
Block: 291833110043004	0
Block: 291833110043005	0
Block: 291833110043006	78
Block: 291833110043007	0
Block: 291833110043008	18
Block: 291833110043009	0
Block: 291833110043010	81
Block: 291833110043011	0
Block: 291833110043012	0
Block: 291833110043013	34
Block: 291833110043014	10
Block: 291833110043015	30
Block: 291833110043016	15
Block: 291833110043017	7
Block: 291833110043018	11
Block: 291833110043019	0
Block: 291833110043020	22
Block: 291833110043021	6
Block: 291833110043022	2
Block: 291833110043023	0
Block: 291833110043024	0
Block: 291833110043025	0
Block: 291833110043026	0
Block: 291833110043027	0
Block: 291833110043033	0
Block: 291833110043034	0
Block: 291833111462000	0
Block: 291833111462001	0
Block: 291833111462002	0
Block: 291833111462005	6
Block: 291833111462006	0
Block: 291833111462011	226
Block: 291833111462012	0

POPULATION**District 106 (continued)**

St. Charles MO County (continued)

Block: 291833111462013	339
Block: 291833111462014	0
Block: 291833111462015	57
Block: 291833111462016	27
Block: 291833111462017	0
Block: 291833111462082	0
Block: 291833111462083	4
Block: 291833111462084	86
Block: 291833111462085	10
Block: 291833111462090	0

VTD 015-Washington Subtotal**4,316**

VTD: 016-Montclair

Block: 291833110011003	0
Block: 291833110011004	0
Block: 291833110011005	354
Block: 291833110011006	0
Block: 291833110011007	0
Block: 291833110011008	37
Block: 291833110011009	25
Block: 291833110011010	64
Block: 291833110011011	0
Block: 291833110011012	0
Block: 291833110011013	31
Block: 291833110011014	5
Block: 291833110011015	26
Block: 291833110011016	65
Block: 291833110011017	24
Block: 291833110011018	69
Block: 291833110011019	0
Block: 291833110011020	58
Block: 291833110011021	294
Block: 291833110011022	9
Block: 291833110011028	3
Block: 291833110011029	189
Block: 291833110011030	1
Block: 291833110011035	0
Block: 291833110011039	166
Block: 291833110011040	0
Block: 291833110011041	7
Block: 291833110011042	0
Block: 291833110011043	26
Block: 291833110011044	32
Block: 291833110011045	0
Block: 291833110011054	17
Block: 291833110011055	19
Block: 291833110011056	16
Block: 291833110011057	0
Block: 291833110011058	10
Block: 291833110011059	17

Plan: House Apportionment Plan

Administrator:

Type: House

User:

POPULATION

District 106 (continued)

St. Charles MO County (continued)

Block: 291833110011060	25
Block: 291833110011061	0
Block: 291833110011062	0
Block: 291833110012011	0
Block: 291833110012014	7
Block: 291833110012015	556
Block: 291833110012016	0
Block: 291833110012017	126
Block: 291833110012018	71
Block: 291833110012043	10
Block: 291833110012052	152
Block: 291833110032048	0
Block: 291833110042042	158
Block: 291833110042043	35
Block: 291833110042044	173
Block: 291833110042045	33
Block: 291833110042046	24
Block: 291833110042049	0
Block: 291833110042050	324
Block: 291833110042051	51
Block: 291833110042052	0
Block: 291833110042053	29
Block: 291833110043028	9
Block: 291833110043029	0
Block: 291833110043030	181
Block: 291833110043031	28
Block: 291833110043032	0

VTD 016-Montclair Subtotal **3,556**

VTD: 021-Truman 1,968

VTD: 022-Cheshire

Block: 291833109031001	0
Block: 291833109031002	0
Block: 291833109031003	8
Block: 291833109031004	110
Block: 291833109031005	0
Block: 291833109031006	0
Block: 291833109031007	0
Block: 291833109031008	18
Block: 291833109031009	0
Block: 291833109031010	1
Block: 291833109031011	14
Block: 291833109031012	7
Block: 291833109031013	44
Block: 291833109031014	217
Block: 291833109031015	2
Block: 291833109031016	32
Block: 291833109031017	0
Block: 291833109031018	61
Block: 291833109031019	2

Plan: House Apportionment Plan

Administrator:

Type: House

User:

POPULATION

District 106 (continued)

St. Charles MO County (continued)

Block: 291833109031020	0
Block: 291833109031021	6
Block: 291833109031022	84
Block: 291833109031023	0
Block: 291833109031024	0
Block: 291833109031025	0
Block: 291833109031026	0
Block: 291833109031027	0
Block: 291833109031028	13
Block: 291833109031029	2
Block: 291833109031030	0
Block: 291833109033002	0
Block: 291833109033005	556
Block: 291833109033006	0
Block: 291833109033007	0
Block: 291833109033008	0
Block: 291833109033009	84
Block: 291833109033010	0
Block: 291833109033011	0
Block: 291833109033012	90
Block: 291833109033013	60
Block: 291833109033014	19
Block: 291833109033015	0
Block: 291833109033016	30
Block: 291833109033017	17
Block: 291833109033018	26
Block: 291833109033019	13
Block: 291833109033040	8
Block: 291833109033041	0
Block: 291833112121000	0
Block: 291833112121011	0
Block: 291833112121018	104
Block: 291833112121019	0
Block: 291833112121020	0
Block: 291833112121021	0
Block: 291833112121023	0
Block: 291833112121024	0
Block: 291833112121025	0
Block: 291833112121026	0
Block: 291833112121027	0
Block: 291833112121061	178
Block: 291833112121064	17
Block: 291833112121065	0
Block: 291833112121066	42
Block: 291833123001003	0
Block: 291833123001005	0
Block: 291833124001066	0

VTD 022-Cheshire Subtotal

1,865

VTD: 024-Wilshire

Plan: House Apportionment Plan

Administrator:

Type: House

User:

POPULATION

District 106 (continued)

St. Charles MO County (continued)

Block: 291833109011026	0
Block: 291833109011030	5
Block: 291833109011033	24
Block: 291833109011035	0
Block: 291833109011036	0
Block: 291833109011042	72
Block: 291833109011044	83
Block: 291833109011045	11
Block: 291833109011046	17
Block: 291833109011047	156
Block: 291833109011048	33
Block: 291833109011049	52
Block: 291833109011050	124
Block: 291833109011051	80
Block: 291833109011052	44
Block: 291833109011053	64
Block: 291833109011054	161
Block: 291833109011056	0
Block: 291833109011057	0
Block: 291833109011058	2
Block: 291833109011059	0
Block: 291833109011060	2
Block: 291833109011061	0
Block: 291833109011062	22
Block: 291833109011063	2
Block: 291833109011064	10
Block: 291833109011065	0
Block: 291833109011066	1
Block: 291833109011067	0
Block: 291833109011068	2
Block: 291833109011069	0
Block: 291833109011070	0
Block: 291833109011071	0
Block: 291833109011072	0
Block: 291833109011073	0
Block: 291833109011074	15
Block: 291833109011075	0
Block: 291833109011076	9
Block: 291833109011077	0
Block: 291833109011078	0
Block: 291833109011079	15
Block: 291833109011080	0
Block: 291833109011081	36
Block: 291833109011082	84
Block: 291833109011083	31
Block: 291833109011084	7
Block: 291833109011085	1
Block: 291833109011086	3
Block: 291833109011087	0

Plan: House Apportionment Plan

Administrator:

Type: House

User:

POPULATION

District 106 (continued)

St. Charles MO County (continued)

Block: 291833109011088	62
Block: 291833109011097	0
Block: 291833109021000	0
Block: 291833109021001	537
Block: 291833109021002	0
Block: 291833109021003	0
Block: 291833109021004	54
Block: 291833109021005	0
Block: 291833109021006	15
Block: 291833109021007	79
Block: 291833109021008	86
Block: 291833109021009	86
Block: 291833109021010	70
Block: 291833109021011	73
Block: 291833109021012	24
Block: 291833109021013	109
Block: 291833109021014	97
Block: 291833109021015	85
Block: 291833109021016	0
Block: 291833109021017	0
Block: 291833109021018	0
Block: 291833109021019	0
Block: 291833109021020	0
Block: 291833109021021	0
Block: 291833109021022	0
Block: 291833109021023	0
Block: 291833109021024	0
Block: 291833109021025	0
Block: 291833109021026	0
Block: 291833109021027	0
Block: 291833109021028	1
Block: 291833109021029	0
Block: 291833109021030	0
Block: 291833109021031	518
Block: 291833109021032	5
Block: 291833109021033	2
Block: 291833109021034	0
Block: 291833109021035	0
Block: 291833109021036	11
Block: 291833109021037	0
Block: 291833109021038	6
Block: 291833109021039	4
Block: 291833109021040	81
Block: 291833109021041	85
Block: 291833109021042	0
Block: 291833109021043	49
Block: 291833109021044	10
Block: 291833109021045	27
Block: 291833109021046	203

Plan: House Apportionment Plan

Administrator:

Type: House

User:

POPULATION

District 106 (continued)

St. Charles MO County (continued)

Block: 291833109021048	0
Block: 291833109021049	10
Block: 291833109021050	0
Block: 291833109021051	9
Block: 291833109021052	12
Block: 291833109021053	0
Block: 291833109021054	54
Block: 291833109021055	43
Block: 291833109021056	7
Block: 291833109021057	0
Block: 291833109021058	68
Block: 291833109021059	0
Block: 291833109021060	0
Block: 291833109021061	52
Block: 291833109022049	48
Block: 291833109022050	4
Block: 291833109022060	50
Block: 291833109022061	158
Block: 291833109022062	4
Block: 291833109022063	1
Block: 291833109022064	0
Block: 291833109022065	23
Block: 291833109022066	4
Block: 291833109022067	4
Block: 291833109022068	18
Block: 291833109022069	0
Block: 291833109022070	0
Block: 291833109022071	22
Block: 291833109022072	22
Block: 291833112111040	1
Block: 291833112111047	0
Block: 291833112111048	0
Block: 291833112111049	0

VTD 024-Wilshire Subtotal **4,161**

VTD: 028-Treetop 4,776

VTD: 036-Sun Lake 2,305

VTD: 047-Covilli 2,170

VTD: 062-Adams 4,567

VTD: 063-St. Andrews

Block: 291833107002023 19

Block: 291833107002024 27

Block: 291833107002025 26

Block: 291833107002026 29

Block: 291833107002027 0

Block: 291833107002028 0

Block: 291833107002029 0

Block: 291833107002030 57

Block: 291833107002031 0

Block: 291833107002032 0

Plan: House Apportionment Plan

Administrator:

Type: House

User:

POPULATION

District 106 (continued)

St. Charles MO County (continued)

Block: 291833107002035	0
Block: 291833108011012	133
Block: 291833108011013	0
Block: 291833108011014	19
Block: 291833108011015	6
Block: 291833108011016	47
Block: 291833108011017	0
Block: 291833108011018	54
Block: 291833108011019	35
Block: 291833108011020	0
Block: 291833108011021	0
Block: 291833108011025	0
Block: 291833108011041	0
Block: 291833108011042	0
Block: 291833108011043	0
Block: 291833108011044	0
Block: 291833108011045	0
Block: 291833108011057	0
Block: 291833108011058	0
Block: 291833108011059	3
Block: 291833108011060	0
Block: 291833108011061	0
Block: 291833108011062	0
Block: 291833108011063	0
Block: 291833108011064	0
Block: 291833108011065	0
Block: 291833108011066	0
Block: 291833108011067	0
Block: 291833108011073	0
Block: 291833108021001	54
Block: 291833108021012	30
Block: 291833108021013	181
Block: 291833108021014	46
Block: 291833108021015	55
Block: 291833108021016	79
Block: 291833108021019	0
Block: 291833108021021	0
Block: 291833108022009	0
Block: 291833108022016	150
Block: 291833108022017	122
Block: 291833108022018	0
Block: 291833108022019	0
Block: 291833108022020	0
Block: 291833108022021	0
Block: 291833108022022	28
Block: 291833108022023	0
Block: 291833108022024	0
Block: 291833108022025	36
Block: 291833108022030	0

Plan: House Apportionment Plan

Administrator:

Type: House

User:

POPULATION

District 106 (continued)

St. Charles MO County (continued)

Block: 291833108022032	0
Block: 291833108022034	52
Block: 291833108022035	0
Block: 291833108022036	195
Block: 291833108022037	109
Block: 291833108022038	18
Block: 291833108022039	0
Block: 291833108022040	1
Block: 291833108022041	31
Block: 291833108022042	0
Block: 291833108022044	76
Block: 291833108022045	20
Block: 291833108022046	56
Block: 291833108022047	41
Block: 291833108022048	0
Block: 291833108022049	0
Block: 291833108022051	0
Block: 291833108022052	44
Block: 291833108022054	0

VTD 063-St. Andrews Subtotal

1,879

VTD: 071-Fairways

Block: 291833105011012	0
Block: 291833110031000	0
Block: 291833110031001	0
Block: 291833110031002	2
Block: 291833110031003	0
Block: 291833110031004	908
Block: 291833110031005	716
Block: 291833110031006	32
Block: 291833110031007	25
Block: 291833110031008	0
Block: 291833110031009	66
Block: 291833110031010	0
Block: 291833110031011	0
Block: 291833110031012	0
Block: 291833110031013	0
Block: 291833110031014	0
Block: 291833110031015	131
Block: 291833110031016	54
Block: 291833110031017	0
Block: 291833110031018	0
Block: 291833110031019	76
Block: 291833110031020	151
Block: 291833110032005	0
Block: 291833110032006	0
Block: 291833110032007	0
Block: 291833110032008	0
Block: 291833110032009	0
Block: 291833110032010	0

Plan: House Apportionment Plan

Administrator:

Type: House

User:

POPULATION

District 106 (continued)

St. Charles MO County (continued)

Block: 291833110032011	0
Block: 291833110032014	0
Block: 291833110032017	0
Block: 291833110032023	0
Block: 291833110032024	45
Block: 291833110032025	148
Block: 291833110032026	32
Block: 291833110032027	3
Block: 291833110032028	218
Block: 291833110032029	0
Block: 291833110032030	0
Block: 291833110032031	0
Block: 291833110032032	13
Block: 291833110032033	0
Block: 291833110032034	47
Block: 291833110032035	46
Block: 291833110032036	160
Block: 291833110032037	10
Block: 291833110032038	0
Block: 291833110032039	16
Block: 291833110032040	33
Block: 291833110032041	6
Block: 291833110032042	86
Block: 291833110032043	72
Block: 291833110032044	2
Block: 291833110032045	5
Block: 291833110032046	12
Block: 291833110032047	0
Block: 291833110032049	46
Block: 291833110041000	0
Block: 291833110041001	0
Block: 291833110041002	0
Block: 291833110041003	0
Block: 291833110041004	0
Block: 291833110041005	0
Block: 291833110041006	46
Block: 291833110041007	404
Block: 291833110041008	41
Block: 291833110041009	86
Block: 291833110041010	78
Block: 291833110041011	66
Block: 291833110041012	8
Block: 291833110041013	21
Block: 291833110041014	0
Block: 291833110041015	0
Block: 291833110041016	84
Block: 291833110041017	39
Block: 291833110041018	0
Block: 291833110042003	0

POPULATION**District 106 (continued)**

St. Charles MO County (continued)

Block: 291833110042004	16
Block: 291833110042011	235
Block: 291833110042015	39
Block: 291833110042017	3
Block: 291833110042018	28
Block: 291833110042020	29
Block: 291833110042022	55
Block: 291833110042023	107
Block: 291833110042024	28
Block: 291833110042025	0
Block: 291833110042026	169
Block: 291833110042027	62
Block: 291833110042028	45
Block: 291833110042029	26
Block: 291833110042030	35
Block: 291833110042031	11
Block: 291833110042032	13
Block: 291833110042037	71
Block: 291833110042047	165
Block: 291833110042048	25
Block: 291833110042062	39
VTD 071-Fairways Subtotal	5,235
VTD: 080-Heritage	
Block: 291833111453000	0
Block: 291833111453001	0
Block: 291833111453002	0
Block: 291833111462010	0
VTD 080-Heritage Subtotal	0
VTD: 091-Katy Trail	
Block: 291833111453006	0
Block: 291833111453007	0
VTD 091-Katy Trail Subtotal	0
VTD: 103-Cave Springs	
Block: 291833108022031	0
Block: 291833112121004	0
Block: 291833112121005	0
Block: 291833124001000	0
Block: 291833124001001	0
Block: 291833124001002	0
Block: 291833124001003	0
Block: 291833124001004	0
Block: 291833124001005	0
Block: 291833124001006	0
Block: 291833124001007	0
Block: 291833124001008	0
Block: 291833124001009	0
Block: 291833124001010	0
Block: 291833124001043	0
Block: 291833124001044	0

Plan: House Apportionment Plan

Administrator:

Type: House

User:

POPULATION

District 106 (continued)

St. Charles MO County (continued)

Block: 291833124001045	0
Block: 291833124001046	0
Block: 291833124001047	0
Block: 291833124001048	0
Block: 291833124001049	0
Block: 291833124001050	0
Block: 291833124001051	0
Block: 291833124001052	0
Block: 291833124001053	0
Block: 291833124001054	0
Block: 291833124001055	0
Block: 291833124001056	0
Block: 291833124001057	0
Block: 291833124001065	0
Block: 291833124001067	0
Block: 291833124001068	0
Block: 291833124001069	0
Block: 291833124001070	0
Block: 291833124001071	0
Block: 291833124001072	0

VTD 103-Cave Springs Subtotal **0**

St. Charles MO County Subtotal **36,798**

District 106 Subtotal **36,798**

District 107

St. Charles MO County

VTD: 121-St. Marys

Block: 291833124003001	0
Block: 291833124003007	71
Block: 291833124003010	71
Block: 291833124003012	0
Block: 291833124003018	24
Block: 291833124003023	38
Block: 291833124003029	34
Block: 291833124003030	3
Block: 291833124003031	17
Block: 291833124003040	27
Block: 291833124003041	31
Block: 291833124003044	19

VTD 121-St. Marys Subtotal **335**

VTD: 140-Laura Hill 3,693

VTD: 145-Salt Lick 2,076

VTD: 148-Winds 2,066

VTD: 149-Sunny Hill 2,994

VTD: 160-Harmony 1,615

VTD: 161-Montbrook 1,959

VTD: 162-Elks 4,212

VTD: 163-Civic 3,914

VTD: 166-Mount Hope

Plan: House Apportionment Plan

Administrator:

Type: House

User:

POPULATION

District 107 (continued)

St. Charles MO County (continued)

Block: 291833118011094	0
Block: 291833118011095	156
Block: 291833118011096	0
Block: 291833118011097	20
Block: 291833118011098	20
Block: 291833118011099	20
Block: 291833118011100	0
Block: 291833118011102	43
Block: 291833118011103	33
Block: 291833118011117	10
Block: 291833118011118	5
Block: 291833118011122	15
Block: 291833118022049	0

VTD 166-Mount Hope Subtotal

322

VTD: 167-Morningside

2,163

VTD: 169-Highgrove

Block: 291833118011089	6
Block: 291833118011090	105
Block: 291833118011091	0
Block: 291833118011092	4
Block: 291833118011093	0
Block: 291833118011101	6

VTD 169-Highgrove Subtotal

121

VTD: 173-Turtle Creek

Block: 291833117121010	90
Block: 291833117122000	0
Block: 291833117122001	33
Block: 291833117122002	17
Block: 291833117122003	0
Block: 291833117122004	0
Block: 291833117122005	0
Block: 291833117122006	0
Block: 291833117122007	0
Block: 291833117122008	0
Block: 291833117122009	0
Block: 291833117122010	206
Block: 291833117122011	5
Block: 291833117122012	0
Block: 291833117122013	11
Block: 291833117122014	0
Block: 291833117122015	0
Block: 291833117122016	0
Block: 291833117122017	0
Block: 291833117122018	7
Block: 291833117122019	0
Block: 291833117122020	6
Block: 291833117122021	55
Block: 291833117122022	13
Block: 291833117122023	75

Plan: House Apportionment Plan

Administrator:

Type: House

User:

POPULATION

District 107 (continued)

St. Charles MO County (continued)

Block: 291833117122024	2
Block: 291833117122025	6
Block: 291833117122026	0
Block: 291833117122027	120
Block: 291833117122028	0
Block: 291833117122029	151
Block: 291833117122030	17
Block: 291833117122031	48
Block: 291833117122032	14
Block: 291833117122033	2
Block: 291833117122034	4
Block: 291833117122035	798
Block: 291833117122036	58
Block: 291833117122037	39
Block: 291833117122038	2
Block: 291833117122039	0
Block: 291833117122040	0
Block: 291833117122041	69
Block: 291833117122042	1
Block: 291833117122043	684
Block: 291833117122044	69
Block: 291833117122045	30
Block: 291833117122046	10
Block: 291833117122047	97
Block: 291833117122048	3
Block: 291833117122049	8
Block: 291833117122051	1
Block: 291833117122054	72
Block: 291833117122055	9
Block: 291833117122056	15
Block: 291833117122057	2
Block: 291833117122058	0
Block: 291833117122059	80
Block: 291833117122060	33
Block: 291833117122061	0
Block: 291833117122062	0
Block: 291833117122063	0
Block: 291833117122064	0
Block: 291833117122065	0
Block: 291833117122066	0
Block: 291833117122067	0
Block: 291833117122068	0
Block: 291833118021019	0
Block: 291833118021020	0
Block: 291833119072000	0
Block: 291833119072001	0
Block: 291833119072002	6
Block: 291833119072018	0
Block: 291833119072019	0

Plan: House Apportionment Plan

Administrator:

Type: House

User:

POPULATION

District 107 (continued)

St. Charles MO County (continued)

Block: 291833119072020	0
Block: 291833119072021	0
Block: 291833119072022	0
Block: 291833119072023	0

VTD 173-Turtle Creek Subtotal **2,968**

VTD: 182-Evergreen

Block: 291833120951106	286
Block: 291833120951107	0
Block: 291833120951109	61
Block: 291833120951110	46
Block: 291833120951111	162
Block: 291833120951113	0
Block: 291833120951120	7
Block: 291833120951121	24
Block: 291833120951122	16
Block: 291833120951123	135
Block: 291833120951124	7
Block: 291833120951125	0
Block: 291833120951126	54
Block: 291833120951127	1
Block: 291833120951128	15
Block: 291833120951129	0
Block: 291833120951130	0
Block: 291833120951161	2
Block: 291833120951170	0
Block: 291833120951178	0
Block: 291833120951179	0
Block: 291833120951180	0
Block: 291833120951181	0
Block: 291833120951182	39
Block: 291833120951183	16
Block: 291833120951184	0
Block: 291833120951193	0
Block: 291833120951198	0
Block: 291833120951200	0
Block: 291833120951201	0
Block: 291833120951202	2
Block: 291833120951203	4
Block: 291833120951204	0
Block: 291833120951205	2
Block: 291833120951207	4
Block: 291833120951208	12
Block: 291833120951209	14
Block: 291833120951210	0

VTD 182-Evergreen Subtotal **909**

VTD: 198-Cedar

Block: 291833119031014	0
Block: 291833119031015	0
Block: 291833119031016	0

Plan: House Apportionment Plan

Administrator:

Type: House

User:

POPULATION

District 107 (continued)

St. Charles MO County (continued)

Block: 291833119031017	150
Block: 291833119031018	0
Block: 291833119031019	0
Block: 291833119031020	0
Block: 291833119031021	49
Block: 291833119031022	58
Block: 291833119031023	295
Block: 291833119031024	0
Block: 291833119031025	73
Block: 291833119031026	0
Block: 291833119031027	198
Block: 291833119031028	98
Block: 291833119031032	0
Block: 291833119031033	38
Block: 291833119034012	620
Block: 291833119034013	0
Block: 291833119034014	0
Block: 291833119034015	49
Block: 291833119034016	39
Block: 291833119034017	0
Block: 291833119034018	0
Block: 291833119034019	5
Block: 291833119034020	10
Block: 291833119034021	62
Block: 291833119034022	0
Block: 291833119034023	22
Block: 291833119034024	0
Block: 291833119034025	0
Block: 291833119034026	0
Block: 291833119034027	0
Block: 291833119034028	0
Block: 291833119034029	0
Block: 291833119034031	0
Block: 291833119034032	0
Block: 291833119034033	0
Block: 291833119034036	110
Block: 291833119034037	0
Block: 291833119034038	0
Block: 291833119034039	0
Block: 291833119034040	0
Block: 291833119034041	0
Block: 291833119034042	0
Block: 291833119034043	0
Block: 291833119034044	27
Block: 291833119034045	20
Block: 291833119034046	0
Block: 291833119034047	0
Block: 291833119034048	0
Block: 291833119034049	0

Plan: House Apportionment Plan

Administrator:

Type: House

User:

POPULATION

District 107 (continued)

St. Charles MO County (continued)

Block: 291833119034050	0
Block: 291833119034051	0
Block: 291833119034055	34
Block: 291833119034056	0
Block: 291833119034057	0
Block: 291833119034058	60
Block: 291833119034059	93

VTD 198-Cedar Subtotal **2,110**

VTD: 200-Normandy 3,763

VTD: 213-Bryan

Block: 291833118023051	0
Block: 291833119072003	240
Block: 291833119072004	129
Block: 291833119072005	38
Block: 291833119072006	54
Block: 291833119072007	852
Block: 291833119072008	121
Block: 291833119072009	0
Block: 291833119072010	37
Block: 291833119072011	0
Block: 291833119072012	0
Block: 291833119072013	74
Block: 291833119072014	93
Block: 291833119072015	51
Block: 291833119072016	23
Block: 291833119072017	0

VTD 213-Bryan Subtotal **1,712**

St. Charles MO County Subtotal **36,932**

District 107 Subtotal **36,932**

District 108

St. Charles MO County

VTD: 157-Patriot 2,141

VTD: 173-Turtle Creek

Block: 291833117121000	709
Block: 291833117121001	14
Block: 291833117121002	7
Block: 291833117121003	103
Block: 291833117121004	131
Block: 291833117121005	37
Block: 291833117121006	13
Block: 291833117121007	59
Block: 291833117121008	53
Block: 291833117121009	127
Block: 291833117121011	77
Block: 291833117121012	14
Block: 291833117121013	57
Block: 291833117121014	0
Block: 291833117121015	28

POPULATION**District 108 (continued)**

St. Charles MO County (continued)

Block: 291833117121016	57
Block: 291833117121017	13
Block: 291833117121018	84
Block: 291833117121019	1
Block: 291833117121020	23
Block: 291833117121021	14
Block: 291833117121022	0
Block: 291833117122050	8
Block: 291833117122052	0
Block: 291833117122053	3
Block: 291833117122069	4
Block: 291833117122070	5
VTD 173-Turtle Creek Subtotal	1,641
VTD: 181-Community	
Block: 291833121931060	0
VTD 181-Community Subtotal	0
VTD: 186-Twin Oaks	4,638
VTD: 193-Delmar	2,067
VTD: 194-Amber Meadows	2,560
VTD: 196-Phoenix	
Block: 291833111531000	350
Block: 291833111531001	0
Block: 291833111531002	34
Block: 291833111531003	0
Block: 291833111531008	259
Block: 291833111531009	0
Block: 291833111531059	90
Block: 291833111531060	1
Block: 291833111531061	0
Block: 291833111531062	0
Block: 291833111531063	0
Block: 291833111531075	32
Block: 291833117223034	0
VTD 196-Phoenix Subtotal	766
VTD: 197-Feise	4,704
VTD: 199-Regatta Bay	4,573
VTD: 202-Ridgepoint	3,161
VTD: 203-Fieldcrest	
Block: 291833111531004	0
Block: 291833111531010	0
Block: 291833111531011	0
Block: 291833111531012	176
Block: 291833111531013	36
Block: 291833111531014	43
Block: 291833111531015	17
Block: 291833111531016	29
Block: 291833111531017	12
Block: 291833111531038	0
Block: 291833111531039	0

Plan: House Apportionment Plan

Administrator:

Type: House

User:

POPULATION

District 108 (continued)

St. Charles MO County (continued)

Block: 291833111531040	9
Block: 291833111531041	778
Block: 291833111531042	59
Block: 291833111531043	2
Block: 291833111531044	0
Block: 291833111531045	48
Block: 291833111531046	0
Block: 291833111531047	0
Block: 291833111531048	215
Block: 291833111531049	0
Block: 291833111531050	0
Block: 291833111531051	0
Block: 291833111531052	90
Block: 291833111531053	46
Block: 291833111531054	0
Block: 291833111531055	64
Block: 291833111531056	153
Block: 291833111531057	0
Block: 291833111531058	0
Block: 291833111531064	0
Block: 291833111531065	0
Block: 291833111531066	0
Block: 291833111531067	0
Block: 291833111531068	0
Block: 291833111531076	0
Block: 291833111531094	2
Block: 291833111531095	0
Block: 291833111531096	0
Block: 291833111531097	0
Block: 291833111531101	0
Block: 291833111531103	0
Block: 291833111531104	0
Block: 291833111531106	0
Block: 291833111531107	0
Block: 291833111531108	0
Block: 291833111531109	0
Block: 291833111531140	0
Block: 291833111531206	0
Block: 291833111531207	0
Block: 291833111531208	0
Block: 291833111531213	0
Block: 291833111531218	0
Block: 291833111531221	0
Block: 291833111531224	0

VTD 203-Fieldcrest Subtotal

1,779

VTD: 210-Freymuth

Block: 291833119081000	0
Block: 291833119081001	0
Block: 291833119081002	0

Plan: House Apportionment Plan

Administrator:

Type: House

User:

POPULATION

District 108 (continued)

St. Charles MO County (continued)

Block: 291833119081003	32
Block: 291833119081004	406
Block: 291833119081005	3
Block: 291833119081006	10
Block: 291833119081007	39
Block: 291833119081008	552
Block: 291833119081009	0
Block: 291833119081010	29
Block: 291833119081011	0
Block: 291833119081012	2
Block: 291833119081013	0
Block: 291833119081014	0
Block: 291833119081015	0
Block: 291833119081016	0
Block: 291833119081017	20
Block: 291833119081018	4
Block: 291833119081019	27
Block: 291833119081020	0
Block: 291833119081021	0
Block: 291833119081022	3
Block: 291833119081024	16
Block: 291833119081025	0
Block: 291833119081026	0
Block: 291833119081027	0
Block: 291833119081028	0
Block: 291833119081029	0
Block: 291833119081031	95
Block: 291833119081032	29
Block: 291833119081033	0
Block: 291833119081034	0
Block: 291833119081035	0
Block: 291833119081036	7
Block: 291833119081037	0
Block: 291833119081038	268
Block: 291833119081039	0
Block: 291833119081040	484
Block: 291833119081041	2
Block: 291833119081042	13
Block: 291833119081043	2
Block: 291833119081044	8
Block: 291833119081045	0
Block: 291833119081046	0
Block: 291833119081047	0
Block: 291833119081048	0
Block: 291833119081064	0
Block: 291833119081097	0
Block: 291833119081098	0
Block: 291833119081099	0
Block: 291833119081109	0

Plan: House Apportionment Plan

Administrator:

Type: House

User:

POPULATION

District 108 (continued)

St. Charles MO County (continued)

Block: 291833119081110	0
Block: 291833119081111	7
Block: 291833119081116	4
Block: 291833121931035	0
Block: 291833121931040	17
Block: 291833121931068	0
Block: 291833121931069	0
Block: 291833121931070	0
Block: 291833121931071	0
Block: 291833121931073	384
Block: 291833121931074	13
Block: 291833121931075	40
Block: 291833121931076	78
Block: 291833121931077	0
Block: 291833121931078	0
Block: 291833121931079	0
Block: 291833121931080	0
Block: 291833121931081	0
Block: 291833121931082	0
Block: 291833121931109	0
Block: 291833121931110	0
Block: 291833121931111	40
Block: 291833121931112	0

VTD 210-Freymuth Subtotal **2,634**

VTD: 213-Bryan

Block: 291833119071000	484
Block: 291833119071001	19
Block: 291833119071002	60
Block: 291833119071003	250
Block: 291833119071004	101
Block: 291833119071005	30
Block: 291833119071006	106
Block: 291833119071007	35

VTD 213-Bryan Subtotal **1,085**

VTD: 214-Hawk Ridge

Block: 291833119081023	1
Block: 291833119081049	0
Block: 291833119081050	1
Block: 291833119081051	5
Block: 291833119081052	0
Block: 291833119081053	5
Block: 291833119081054	13
Block: 291833119081055	13
Block: 291833119081056	114
Block: 291833119081057	0
Block: 291833119081058	0
Block: 291833119081059	0
Block: 291833119081060	2
Block: 291833119081061	0

Plan: House Apportionment Plan

Administrator:

Type: House

User:

POPULATION

District 108 (continued)

St. Charles MO County (continued)

Block: 291833119081062	0
Block: 291833119081063	0
Block: 291833119081065	0
Block: 291833119081066	0
Block: 291833119081067	0
Block: 291833119081068	0
Block: 291833119081069	0
Block: 291833119081070	0
Block: 291833119081071	0
Block: 291833119081072	0
Block: 291833119081073	0
Block: 291833119081074	0
Block: 291833119081075	77
Block: 291833119081076	17
Block: 291833119081077	63
Block: 291833119081078	0
Block: 291833119081079	77
Block: 291833119081080	0
Block: 291833119081081	27
Block: 291833119081082	1
Block: 291833119081083	0
Block: 291833119081084	20
Block: 291833119081085	16
Block: 291833119081086	16
Block: 291833119081087	32
Block: 291833119081088	0
Block: 291833119081089	156
Block: 291833119081090	0
Block: 291833119081091	0
Block: 291833119081092	0
Block: 291833119081093	0
Block: 291833119081094	0
Block: 291833119081095	0
Block: 291833119081096	0
Block: 291833119081100	10
Block: 291833119081101	14
Block: 291833119081102	0
Block: 291833119081103	0
Block: 291833119081104	31
Block: 291833119081105	14
Block: 291833119081106	23
Block: 291833119081107	17
Block: 291833119081108	0
Block: 291833119081112	4
Block: 291833119081113	0
Block: 291833119081114	0
Block: 291833119081115	0
Block: 291833119081117	0
Block: 291833122051000	0

Plan: House Apportionment Plan

Administrator:

Type: House

User:

POPULATION

District 108 (continued)

St. Charles MO County (continued)

Block: 291833122051001	0
Block: 291833122051002	0
Block: 291833122051003	0
Block: 291833122051004	0
Block: 291833122051005	6
Block: 291833122051006	0
Block: 291833122051007	0
Block: 291833122051008	0
Block: 291833122051009	0
Block: 291833122051010	0
Block: 291833122051011	0
Block: 291833122051012	0
Block: 291833122051013	0
Block: 291833122051014	0
Block: 291833122051015	0
Block: 291833122051016	0
Block: 291833122051017	0
Block: 291833122051018	0
Block: 291833122051019	0
Block: 291833122051020	0
Block: 291833122051021	0
Block: 291833122051022	0
Block: 291833122051023	0
Block: 291833122051025	0
Block: 291833122051026	0
Block: 291833122051028	0
Block: 291833122051045	0
Block: 291833122051058	0
Block: 291833122051091	84
Block: 291833122051092	0
Block: 291833122051093	0
Block: 291833122051094	0
Block: 291833122051095	0
Block: 291833122051096	41
Block: 291833122051097	107
Block: 291833122051098	0
Block: 291833122051099	0
Block: 291833122051100	0
Block: 291833122051101	0
Block: 291833122051102	135
Block: 291833122051103	15
Block: 291833122051104	30
Block: 291833122051105	0
Block: 291833122051106	8
Block: 291833122051107	241
Block: 291833122051108	0
Block: 291833122051109	33
Block: 291833122051110	0
Block: 291833122051111	49

Plan: House Apportionment Plan

Administrator:

Type: House

User:

POPULATION

District 108 (continued)

St. Charles MO County (continued)

Block: 291833122051112	99
Block: 291833122051114	29
Block: 291833122051116	34
Block: 291833122051117	200
Block: 291833122051118	0
Block: 291833122051121	0
Block: 291833122051124	0
Block: 291833122051125	0
Block: 291833122051126	63
Block: 291833122051127	123
Block: 291833122051131	0
Block: 291833122051132	0
Block: 291833122051137	0
Block: 291833122051142	6
Block: 291833122051143	20
Block: 291833122051144	0
Block: 291833122051145	0
Block: 291833122051146	34
Block: 291833122051147	72
Block: 291833122051148	66
Block: 291833122051149	17
Block: 291833122051150	48
Block: 291833122051151	2
Block: 291833122051152	0
Block: 291833122051153	336
Block: 291833122051154	23
Block: 291833122051155	0
Block: 291833122051156	0
Block: 291833122051157	18
Block: 291833122051158	29
Block: 291833122051159	6
Block: 291833122051160	0
Block: 291833122051161	17
Block: 291833122051162	7
Block: 291833122051163	0
Block: 291833122051164	2
Block: 291833122051165	5
Block: 291833122051166	3
Block: 291833122051167	19
Block: 291833122051168	2
Block: 291833122051179	38
Block: 291833122051181	13
Block: 291833122051182	0
Block: 291833122051183	0
Block: 291833122051184	0
Block: 291833122051185	0
Block: 291833122051186	20
Block: 291833122051187	26
Block: 291833122051188	0

POPULATION**District 108 (continued)**

St. Charles MO County (continued)

Block: 291833122051189	37
Block: 291833122051190	0
Block: 291833122051191	0
Block: 291833122051192	0
Block: 291833122051193	21
Block: 291833122051194	0
Block: 291833122051195	0
Block: 291833122051196	0
Block: 291833122051197	31
Block: 291833122051198	0
Block: 291833122051199	0
Block: 291833122051200	38
Block: 291833122051201	0
Block: 291833122051202	16
Block: 291833122051204	0
Block: 291833122051208	0
Block: 291833122051209	86
Block: 291833122051210	108
Block: 291833122051211	35
Block: 291833122051212	45
Block: 291833122051217	0
Block: 291839800001003	0
Block: 291839800001004	0
Block: 291839800001005	0

VTD 214-Hawk Ridge Subtotal**3,312**

VTD: 217-Keystone

Block: 291833111531018	14
Block: 291833111531019	0
Block: 291833111531020	1
Block: 291833111531021	35
Block: 291833111531022	0
Block: 291833111531023	0
Block: 291833111531024	0
Block: 291833111531025	0
Block: 291833111531026	0
Block: 291833111531027	24
Block: 291833111531028	0
Block: 291833111531029	0
Block: 291833111531030	0
Block: 291833111531031	5
Block: 291833111531032	2
Block: 291833111531033	0
Block: 291833111531034	3
Block: 291833111531035	143
Block: 291833111531036	234
Block: 291833111531037	0
Block: 291833111531098	0
Block: 291833111531099	0
Block: 291833111531100	0

Plan: House Apportionment Plan

Administrator:

Type: House

User:

POPULATION

District 108 (continued)

St. Charles MO County (continued)

Block: 291833111531102	0
Block: 291833111531105	0
Block: 291833111531138	0
Block: 291833111531139	0
Block: 291833111531198	0
Block: 291833111531211	0
Block: 291833111531212	0
Block: 291833122051024	0
Block: 291833122051027	0
Block: 291833122051029	0
Block: 291833122051030	0
Block: 291833122051031	0
Block: 291833122051032	0
Block: 291833122051033	0
Block: 291833122051034	0
Block: 291833122051035	0
Block: 291833122051036	0
Block: 291833122051037	0
Block: 291833122051038	4
Block: 291833122051039	656
Block: 291833122051040	29
Block: 291833122051041	40
Block: 291833122051042	4
Block: 291833122051043	34
Block: 291833122051044	314
Block: 291833122051046	93
Block: 291833122051047	4
Block: 291833122051048	27
Block: 291833122051049	10
Block: 291833122051050	0
Block: 291833122051051	16
Block: 291833122051052	13
Block: 291833122051053	0
Block: 291833122051054	23
Block: 291833122051055	27
Block: 291833122051056	0
Block: 291833122051057	0
Block: 291833122051059	24
Block: 291833122051060	0
Block: 291833122051061	57
Block: 291833122051062	64
Block: 291833122051063	0
Block: 291833122051064	418
Block: 291833122051065	138
Block: 291833122051066	1
Block: 291833122051067	0
Block: 291833122051068	0
Block: 291833122051069	0
Block: 291833122051070	232

Plan: House Apportionment Plan

Administrator:

Type: House

User:

POPULATION

District 108 (continued)

St. Charles MO County (continued)

Block: 291833122051071	108
Block: 291833122051072	0
Block: 291833122051073	0
Block: 291833122051074	0
Block: 291833122051075	0
Block: 291833122051077	0
Block: 291833122051078	0
Block: 291833122051079	0
Block: 291833122051080	0
Block: 291833122051081	0
Block: 291833122051082	0
Block: 291833122051083	0
Block: 291833122051084	0
Block: 291833122051085	0
Block: 291833122051086	0
Block: 291833122051087	0
Block: 291833122051088	0
Block: 291833122051089	0
Block: 291833122051090	0
Block: 291833122051180	13
Block: 291833122051213	71
Block: 291833122051214	73
Block: 291833122051215	85
Block: 291833122051216	0
Block: 291833122051218	29
Block: 291839800001002	0
VTD 217-Keystone Subtotal	3,068
St. Charles MO County Subtotal	38,129
District 108 Subtotal	38,129

District 109

Franklin MO County

VTD: CLOVER BOTTOM EAST	1,601
VTD: CLOVER BOTTOM WEST	
Block: 290718004023022	15
Block: 290718004024001	0
Block: 290718004024002	12
Block: 290718004024004	31
Block: 290718004024028	3
Block: 290718004024029	37
Block: 290718004024030	22
Block: 290718004024031	15
Block: 290718004024032	13
Block: 290718004024037	19
Block: 290718004024038	29
Block: 290718004024071	2
VTD CLOVER BOTTOM WEST Subtotal	198
VTD: GILDEHAUS	1,283
VTD: GRAY SUMMIT	

Plan: House Apportionment Plan

Administrator:

Type: House

User:

POPULATION

District 109 (continued)

Franklin MO County (continued)

Block: 290718001002007	0
Block: 290718001002008	0
Block: 290718001002013	40
Block: 290718001002014	15
Block: 290718001002044	8
Block: 290718001002047	144
Block: 290718001002048	0
Block: 290718001002049	1
Block: 290718001002050	0
Block: 290718001002051	16
Block: 290718001002052	0
Block: 290718001002053	4
Block: 290718001002054	0
Block: 290718001002055	0
Block: 290718001002056	34
Block: 290718001002057	0
Block: 290718001002058	0
Block: 290718001002059	0
Block: 290718001002060	0
Block: 290718001002061	0
Block: 290718001002062	0
Block: 290718001002063	0
Block: 290718001002064	0
Block: 290718001002065	5
Block: 290718001002066	5
Block: 290718001002067	63
Block: 290718001002068	25
Block: 290718001002069	24
Block: 290718001002070	132
Block: 290718001002071	0
Block: 290718001002072	0
Block: 290718001002073	2
Block: 290718001002074	42
Block: 290718001002075	0
Block: 290718001002076	0
Block: 290718001002077	0
Block: 290718001002078	6
Block: 290718001002079	0
Block: 290718001002080	0
Block: 290718001002081	45
Block: 290718001002082	0
Block: 290718001002083	0
Block: 290718001002084	0
Block: 290718001002085	0
Block: 290718001002090	0
Block: 290718001002091	34
Block: 290718001002092	3
Block: 290718001002093	87
Block: 290718001002094	0

Plan: House Apportionment Plan

Administrator:

Type: House

User:

POPULATION

District 109 (continued)

Franklin MO County (continued)

Block: 290718001002095	0
Block: 290718001002096	20
Block: 290718001002097	5
Block: 290718001002098	9
Block: 290718001002099	8
Block: 290718001002100	4
Block: 290718001002101	37
Block: 290718001002102	26
Block: 290718001002103	0
Block: 290718001002104	33
Block: 290718001002105	0
Block: 290718001002106	90
Block: 290718001002107	5
Block: 290718001002108	25
Block: 290718001002109	0
Block: 290718001002110	4
Block: 290718001002111	0
Block: 290718001002112	0
Block: 290718001002134	0
Block: 290718001002135	0
Block: 290718001002138	0
Block: 290718001002139	0
Block: 290718001003000	6
Block: 290718001003001	0
Block: 290718001003002	0
Block: 290718001003003	0
Block: 290718001003004	3
Block: 290718001003005	0
Block: 290718001003008	0
Block: 290718001003009	0
Block: 290718007011000	0
Block: 290718007011001	0
Block: 290718007011002	5
Block: 290718007011003	0
Block: 290718007011004	0
Block: 290718007011005	7
Block: 290718007011006	0
Block: 290718007011007	407
Block: 290718007011008	0
Block: 290718007011009	2
Block: 290718007011010	4
Block: 290718007011011	0
Block: 290718007011012	6
Block: 290718007011013	0
Block: 290718007011014	42
Block: 290718007011015	0
Block: 290718007011016	1
Block: 290718007011017	5
Block: 290718007011018	0

Plan: House Apportionment Plan

Administrator:

Type: House

User:

POPULATION

District 109 (continued)

Franklin MO County (continued)

Block: 290718007011019	0
Block: 290718007011033	0
Block: 290718007011034	0
Block: 290718007011053	0
Block: 290718007011064	0
Block: 290718007011065	0
Block: 290718007011066	0
Block: 290718007012007	0
Block: 290718007012017	124
Block: 290718007012018	58
Block: 290718007012019	8
Block: 290718007012020	10
Block: 290718007012021	6
Block: 290718007012022	6
Block: 290718007012023	0
Block: 290718007012058	44
Block: 290718007012059	24
Block: 290718007012060	100
Block: 290718007012061	44
Block: 290718007012062	2
Block: 290718007012063	2
Block: 290718007012065	0
Block: 290718007012066	0
Block: 290718007012067	0
Block: 290718007012068	0
Block: 290718007012069	0
Block: 290718007013105	0
Block: 290718007013106	144
Block: 290718007013107	105
Block: 290718007013108	0
Block: 290718007013109	25
Block: 290718007013110	0
Block: 290718007013111	0
Block: 290718007013112	1
Block: 290718007013113	0
Block: 290718007013114	0
Block: 290718007013115	0
Block: 290718007013116	4
Block: 290718007013117	0
Block: 290718007013118	0
Block: 290718007013119	0
Block: 290718007013120	0
Block: 290718007013121	0
Block: 290718007013122	0
Block: 290718007013130	0
Block: 290718007013131	0
Block: 290718007013134	0
Block: 290718007013136	0
Block: 290718007013137	0

Plan: House Apportionment Plan

Administrator:

Type: House

User:

POPULATION

District 109 (continued)

Franklin MO County (continued)

Block: 290718007013138	0
Block: 290718007013139	0
Block: 290718007013141	0
Block: 290718007013179	0
Block: 290718007013183	0
Block: 290718007013184	0
Block: 290718007013185	0
Block: 290718007013186	0
Block: 290718007013187	0
Block: 290718007021057	0
Block: 290718007021058	620
Block: 290718007021059	37
Block: 290718007021060	3
Block: 290718007021061	8
Block: 290718007021062	6
Block: 290718007021063	21
Block: 290718007021064	0
Block: 290718007021065	0
Block: 290718007021066	4
Block: 290718007021067	80
Block: 290718007021068	26
Block: 290718007021071	0
Block: 290718007021072	0
Block: 290718007021076	0
Block: 290718007021077	0
Block: 290718007021078	0
Block: 290718007021079	20
Block: 290718007021080	0
Block: 290718007021081	0
VTD GRAY SUMMIT Subtotal	3,021
VTD: JEFFRIESBURG	1,574
VTD: KRAKOW	2,298
VTD: LABADIE	1,420
VTD: PACIFIC OUT OF TOWN	
Block: 290718007013104	31
Block: 290718007021045	0
Block: 290718007021046	0
Block: 290718007021047	0
VTD PACIFIC OUT OF TOWN Subtotal	31
VTD: PACIFIC WARD 3	
Block: 290718007012031	0
VTD PACIFIC WARD 3 Subtotal	0
VTD: PRAIRIE DELL	
Block: 290718005005064	0
Block: 290718005005066	0
Block: 290718006023000	45
Block: 290718006023001	2
Block: 290718006023002	0
Block: 290718006023003	5

Plan: House Apportionment Plan

Administrator:

Type: House

User:

POPULATION

District 109 (continued)

Franklin MO County (continued)

Block: 290718006023004	29
Block: 290718006023005	0
Block: 290718006023006	9
Block: 290718006023018	18
Block: 290718006023021	11
Block: 290718006023023	34
Block: 290718006023025	11
Block: 290718006023029	6
Block: 290718006023035	0
Block: 290718006023038	7
Block: 290718006023039	0
Block: 290718006023040	0
Block: 290718006023051	0
Block: 290718006023052	6
Block: 290718006023053	0
Block: 290718006023058	46
Block: 290718006023059	5
Block: 290718006023060	251
Block: 290718006023061	0
Block: 290718006023062	3
Block: 290718006023063	0
Block: 290718006023064	0
Block: 290718006023065	3
Block: 290718006023066	0
Block: 290718006023067	0
Block: 290718006023068	1
Block: 290718006023069	0
Block: 290718006023070	48
Block: 290718006023072	0
Block: 290718006023073	443
Block: 290718006023076	0
Block: 290718006023077	0
Block: 290718006023078	0
Block: 290718006023082	21
Block: 290718006023083	17
Block: 290718006023084	0
Block: 290718006023088	0
Block: 290718006023089	182
Block: 290718006023090	0
Block: 290718006023091	15
Block: 290718006023092	7
Block: 290718006023093	25
Block: 290718006023094	4
Block: 290718006023095	0
Block: 290718006023096	0
Block: 290718006023097	51
Block: 290718006023098	0
Block: 290718006023099	21
Block: 290718006023100	5

Plan: House Apportionment Plan

Administrator:

Type: House

User:

POPULATION

District 109 (continued)

Franklin MO County (continued)

Block: 290718006023101	93
Block: 290718006023102	99
Block: 290718006023103	0
Block: 290718006023104	106
Block: 290718006023105	0
Block: 290718006024000	62
Block: 290718006024001	1
Block: 290718006024002	0
Block: 290718006024003	40
Block: 290718006024004	4
Block: 290718006024005	0
Block: 290718006024006	0
Block: 290718006024007	0
Block: 290718006024008	16
Block: 290718006024009	21
Block: 290718006024013	0
Block: 290718006024014	4
Block: 290718006024020	23
Block: 290718006024021	0
Block: 290718006024022	0
Block: 290718006024023	48
Block: 290718006024024	0
Block: 290718006024028	0
Block: 290718006024029	6
Block: 290718006024030	295
Block: 290718006024032	0
Block: 290718006024034	0
Block: 290718006024035	4
Block: 290718006024037	20
Block: 290718006024045	0
Block: 290718006024046	0
Block: 290718006024047	12
Block: 290718006024048	0
Block: 290718006024049	0
Block: 290718006024050	70
Block: 290718006024051	0
Block: 290718006024053	119
Block: 290718006024054	0
Block: 290718006024055	0
Block: 290718006024059	0
Block: 290718006024060	0
Block: 290718006024061	0
Block: 290718006024068	26
Block: 290718006024071	0
Block: 290718006024072	0
Block: 290718006024074	0
Block: 290718006024075	0
Block: 290718006024076	0
Block: 290718006024085	0

Plan: House Apportionment Plan

Administrator:

Type: House

User:

POPULATION

District 109 (continued)

Franklin MO County (continued)

Block: 290718008001026	60
Block: 290718008001027	0
Block: 290718008001037	0
Block: 290718008001038	0
Block: 290718008001039	0
Block: 290718008001040	0
Block: 290718008001044	0
Block: 290718008001045	0

VTD PRAIRIE DELL Subtotal **2,460**

VTD: SOUTH POINT 1,370

VTD: ST ALBANS

Block: 290718001001000	0
Block: 290718001001001	0
Block: 290718001001002	0
Block: 290718001001003	0
Block: 290718001001004	0
Block: 290718001001005	0
Block: 290718001001006	0
Block: 290718001001018	0
Block: 290718001001019	0
Block: 290718001001020	0
Block: 290718001001021	0
Block: 290718001001022	0
Block: 290718001001023	0
Block: 290718001001024	0
Block: 290718001001025	62
Block: 290718001001026	12
Block: 290718001001027	0
Block: 290718001001028	0
Block: 290718001001029	66
Block: 290718001001030	241
Block: 290718001001031	33
Block: 290718001001032	0
Block: 290718001001033	0
Block: 290718001001034	0
Block: 290718001001035	0
Block: 290718001001036	0
Block: 290718001001037	67
Block: 290718001001038	0
Block: 290718001001039	44
Block: 290718001001040	0
Block: 290718001001041	15
Block: 290718001001042	51
Block: 290718001001043	2
Block: 290718001001044	0
Block: 290718001001045	0
Block: 290718001001046	117
Block: 290718001001047	0
Block: 290718001001048	0

Plan: House Apportionment Plan

Administrator:

Type: House

User:

POPULATION

District 109 (continued)

Franklin MO County (continued)

Block: 290718001001049	0
Block: 290718001001050	0
Block: 290718001001051	0
Block: 290718001001052	4
Block: 290718001001053	0
Block: 290718001001054	11
Block: 290718001001055	2
Block: 290718001001056	0
Block: 290718001001057	129
Block: 290718001001058	37
Block: 290718001001059	0
Block: 290718001001060	2
Block: 290718001001061	0
Block: 290718001001062	0
Block: 290718001001063	0
Block: 290718001001067	12
Block: 290718001001068	0
Block: 290718001001072	0
Block: 290718001001078	0
Block: 290718001001079	94
Block: 290718001001080	0
Block: 290718001001082	0
Block: 290718001001084	0
Block: 290718001001085	3
Block: 290718001001086	2
Block: 290718001001139	8
Block: 290718001001140	0
Block: 290718001001141	9
Block: 290718001001147	3
Block: 290718001002000	1
Block: 290718001002001	0
Block: 290718001002002	5
Block: 290718001002003	57
Block: 290718001002004	0
Block: 290718001002005	0
Block: 290718001002006	2

VTD ST ALBANS Subtotal **1,091**

VTD: UNION OUT OF TOWN 2,005

VTD: UNION WARD 1 2,547

VTD: UNION WARD 2 2,369

VTD: UNION WARD 3 2,499

VTD: UNION WARD 4 2,724

VTD: VILLA RIDGE

Block: 290718001002045 37

Block: 290718001002046 3

Block: 290718001002113 0

Block: 290718001002114 110

Block: 290718001002115 6

Block: 290718001002116 97

Plan: House Apportionment Plan

Administrator:

Type: House

User:

POPULATION

District 109 (continued)

Franklin MO County (continued)

Block: 290718001002117	56
Block: 290718001002118	125
Block: 290718001002123	8
Block: 290718001002124	21
Block: 290718001002125	1
Block: 290718001002126	0
Block: 290718001002128	3
Block: 290718001002129	187
Block: 290718001002130	26
Block: 290718001002131	147
Block: 290718001002133	0
Block: 290718001002137	0
Block: 290718001003006	0
Block: 290718001003007	0
Block: 290718001003010	294
Block: 290718001003011	5
Block: 290718001003012	24
Block: 290718001003013	55
Block: 290718001003014	65
Block: 290718001003015	306
Block: 290718001003016	4
Block: 290718001003017	0
Block: 290718001003018	0
Block: 290718001003019	0
Block: 290718001003020	11
Block: 290718001003021	0
Block: 290718001003022	18
Block: 290718001003023	0
Block: 290718001003024	0
Block: 290718001003025	9
Block: 290718001003026	1
Block: 290718001003027	0
Block: 290718001003028	0
Block: 290718001003032	14
Block: 290718001003033	1
Block: 290718001003034	18
Block: 290718001003035	4
Block: 290718001003036	16
Block: 290718001003041	0
Block: 290718001003042	0
Block: 290718001003043	3
Block: 290718001003044	5
Block: 290718001003045	8
Block: 290718001003046	0
Block: 290718001003047	0
Block: 290718001003048	19
Block: 290718001003049	14
Block: 290718001003050	33
Block: 290718001003051	7

Plan: House Apportionment Plan

Administrator:

Type: House

User:

POPULATION

District 109 (continued)

Franklin MO County (continued)

Block: 290718001003052	285
Block: 290718001003053	135
Block: 290718001003054	0
Block: 290718001003055	0
Block: 290718001003056	374
Block: 290718001003057	21
Block: 290718001003058	0
Block: 290718001003059	12
Block: 290718001003060	117
Block: 290718001003061	0
Block: 290718001003062	8
Block: 290718001003063	19
Block: 290718001003064	0
Block: 290718001003065	0
Block: 290718001003066	0
Block: 290718001003067	0
Block: 290718001003068	0
Block: 290718001003069	2
Block: 290718001003070	0
Block: 290718001003071	0
Block: 290718001003072	0
Block: 290718001003073	78
Block: 290718001003074	0
Block: 290718001003075	4
Block: 290718001003076	34
Block: 290718001003077	15
Block: 290718001003078	0
Block: 290718001003079	26
Block: 290718001003080	0
Block: 290718001003081	0
Block: 290718001003082	80
Block: 290718001003083	0
Block: 290718001003085	9
Block: 290718001003086	15
Block: 290718001003087	0
Block: 290718001003088	3
Block: 290718001003089	4
Block: 290718001003091	0
Block: 290718001004046	40
Block: 290718001004058	322
Block: 290718001004059	8
Block: 290718001004060	0
Block: 290718001004061	0
Block: 290718001004062	7
Block: 290718001004085	6
Block: 290718007011020	0
Block: 290718007011021	416
Block: 290718007011022	0
Block: 290718007011023	0

Plan: House Apportionment Plan

Administrator:

Type: House

User:

POPULATION

District 109 (continued)

Franklin MO County (continued)

Block: 290718007011024	0
Block: 290718007011025	0
Block: 290718007011026	22
Block: 290718007011027	23
Block: 290718007011028	0
Block: 290718007011029	0
Block: 290718007011030	0
Block: 290718007011031	0
Block: 290718007011032	0
Block: 290718007011035	0
Block: 290718007011036	0
Block: 290718007011037	0
Block: 290718007011038	0
Block: 290718007011039	0
Block: 290718007011040	0
Block: 290718007011041	0
Block: 290718007011042	182
Block: 290718007011043	0
Block: 290718007011044	0
Block: 290718007011045	0
Block: 290718007011046	1
Block: 290718007011047	0
Block: 290718007011048	0
Block: 290718007011049	207
Block: 290718007011050	11
Block: 290718007011051	0
Block: 290718007011052	0
Block: 290718007011054	53
Block: 290718007011055	0
Block: 290718007011056	14
Block: 290718007011061	0
Block: 290718007011062	0
Block: 290718007011063	0
Block: 290718008001002	20
Block: 290718008001003	22
Block: 290718008001004	0
Block: 290718008001006	9
Block: 290718008001007	8
Block: 290718008001009	0
Block: 290718008001011	6
Block: 290718008001012	5
Block: 290718008001015	19
Block: 290718008001016	0
Block: 290718008001017	0
Block: 290718008001018	0
Block: 290718008001019	0
Block: 290718008001022	0
Block: 290718008001023	3
Block: 290718008001024	5

Plan: House Apportionment Plan

Administrator:

Type: House

User:

POPULATION

District 109 (continued)

Franklin MO County (continued)

Block: 290718008001025 8

VTD VILLA RIDGE Subtotal 4,419

VTD: WASHINGTON WARD 1 3,114

VTD: WASHINGTON WARD 2

Block: 290718002022006 0

Block: 290718002022007 0

Block: 290718002022008 0

Block: 290718002022105 0

Block: 290718002022107 0

Block: 290718002022108 0

Block: 290718002022109 0

Block: 290718002022110 0

VTD WASHINGTON WARD 2 Subtotal 0

VTD: WASHINGTON WARD 3

Block: 290718002021017 10

Block: 290718002021018 2

Block: 290718002021021 0

Block: 290718002021023 0

Block: 290718002021025 0

VTD WASHINGTON WARD 3 Subtotal 12

Franklin MO County Subtotal 36,036

District 109 Subtotal 36,036

District 110

Franklin MO County

VTD: GRAY SUMMIT

Block: 290718007021069 17

Block: 290718007021070 13

VTD GRAY SUMMIT Subtotal 30

VTD: PACIFIC OUT OF TOWN

Block: 290718007012006 0

Block: 290718007012013 0

Block: 290718007012015 0

Block: 290718007012064 0

Block: 290718007013027 5

Block: 290718007013028 0

Block: 290718007013037 2

Block: 290718007013038 3

Block: 290718007013041 0

Block: 290718007013045 0

Block: 290718007013158 194

Block: 290718007013180 1

Block: 290718007013181 0

Block: 290718007014000 0

Block: 290718007014001 0

Block: 290718007021003 41

Block: 290718007021004 9

Block: 290718007021005 0

Block: 290718007021006 0

Plan: House Apportionment Plan

Administrator:

Type: House

User:

POPULATION

District 110 (continued)

Franklin MO County (continued)

Block: 290718007021007	103
Block: 290718007021008	1
Block: 290718007021009	0
Block: 290718007021010	243
Block: 290718007021013	0
Block: 290718007021014	0
Block: 290718007021015	25
Block: 290718007021016	0
Block: 290718007021018	0
Block: 290718007021020	13
Block: 290718007021033	0
Block: 290718007021034	0
Block: 290718007021038	465
Block: 290718007021040	48
Block: 290718007021041	3
Block: 290718007021042	9
Block: 290718007021043	34
Block: 290718007021044	41
Block: 290718007021056	67
Block: 290718007021074	33
Block: 290718007021075	0

VTD PACIFIC OUT OF TOWN Subtotal **1,340**

VTD: PACIFIC WARD 1

Block: 290718007013000	16
Block: 290718007013001	5
Block: 290718007013002	0
Block: 290718007013003	5
Block: 290718007013004	15
Block: 290718007013005	0
Block: 290718007013006	0
Block: 290718007013007	12
Block: 290718007013008	7
Block: 290718007013009	2
Block: 290718007013010	14
Block: 290718007013011	8
Block: 290718007013012	12
Block: 290718007013013	8
Block: 290718007013014	10
Block: 290718007013015	0
Block: 290718007013016	6
Block: 290718007013017	6
Block: 290718007013018	2
Block: 290718007013019	1
Block: 290718007013020	20
Block: 290718007013021	9
Block: 290718007013022	44
Block: 290718007013023	16
Block: 290718007013062	11
Block: 290718007013063	9

Plan: House Apportionment Plan

Administrator:

Type: House

User:

POPULATION

District 110 (continued)

Franklin MO County (continued)

Block: 290718007013064	12
Block: 290718007013065	19
Block: 290718007013066	1
Block: 290718007013067	6
Block: 290718007013070	19
Block: 290718007013169	43
Block: 290718007013170	3
Block: 290718007013171	2
Block: 290718007013172	10
Block: 290718007013176	12
Block: 290718007013177	4
Block: 290718007013178	22
Block: 290718007014002	124
Block: 290718007014003	40
Block: 290718007014004	31
Block: 290718007014005	12
Block: 290718007014006	13
Block: 290718007014007	12
Block: 290718007014008	0
Block: 290718007014009	0
Block: 290718007014010	175
Block: 290718007014011	7
Block: 290718007014012	11
Block: 290718007014013	0
Block: 290718007014014	14
Block: 290718007014015	31
Block: 290718007014016	23
Block: 290718007014017	12
Block: 290718007014022	19
Block: 290718007014023	24
Block: 290718007014024	14
Block: 290718007014025	15
Block: 290718007014026	8
Block: 290718007014027	12
Block: 290718007014028	7
Block: 290718007014029	26
Block: 290718007014030	7
Block: 290718007014031	4
Block: 290718007014032	5
Block: 290718007014033	11
Block: 290718007014034	20
Block: 290718007014035	5
Block: 290718007014036	9
Block: 290718007014037	17
Block: 290718007014038	13
Block: 290718007014039	7
Block: 290718007014040	0
Block: 290718007014041	12
Block: 290718007014046	6

Plan: House Apportionment Plan

Administrator:

Type: House

User:

POPULATION

District 110 (continued)

Franklin MO County (continued)

Block: 290718007014052	16
Block: 290718007014053	9
Block: 290718007014054	3
Block: 290718007014055	0
Block: 290718007014056	15
Block: 290718007014057	4
Block: 290718007014058	2
Block: 290718007014059	0
Block: 290718007014060	10
Block: 290718007014064	0
Block: 290718007021011	0
Block: 290718007021012	2
Block: 290718007021017	9
Block: 290718007021021	3
Block: 290718007021022	76
Block: 290718007021023	225
Block: 290718007021024	81
Block: 290718007021025	19
Block: 290718007021026	3
Block: 290718007021027	0
Block: 290718007021028	259
Block: 290718007021029	0
Block: 290718007021031	2
Block: 290718007021032	61

VTD PACIFIC WARD 1 Subtotal

1,936

VTD: PACIFIC WARD 2

Block: 290718007012000	0
Block: 290718007012008	0
Block: 290718007012038	0
Block: 290718007012039	0
Block: 290718007012040	4
Block: 290718007012041	9
Block: 290718007012046	19
Block: 290718007012047	106
Block: 290718007012048	1
Block: 290718007012049	14
Block: 290718007012050	28
Block: 290718007012051	27
Block: 290718007012052	0
Block: 290718007012053	12
Block: 290718007012054	38
Block: 290718007012055	32
Block: 290718007012056	25
Block: 290718007012070	57
Block: 290718007013024	22
Block: 290718007013025	28
Block: 290718007013030	0
Block: 290718007013049	0
Block: 290718007013053	64

Plan: House Apportionment Plan

Administrator:

Type: House

User:

POPULATION

District 110 (continued)

Franklin MO County (continued)

Block: 290718007013055	20
Block: 290718007013057	73
Block: 290718007013058	0
Block: 290718007013059	50
Block: 290718007013060	118
Block: 290718007013061	14
Block: 290718007013068	21
Block: 290718007013069	18
Block: 290718007013076	193
Block: 290718007013077	27
Block: 290718007013078	7
Block: 290718007013079	45
Block: 290718007013080	50
Block: 290718007013081	0
Block: 290718007013082	0
Block: 290718007013160	0
Block: 290718007013175	3
Block: 290718007014018	0
Block: 290718007014019	0
Block: 290718007014020	2
Block: 290718007014021	0
Block: 290718007014042	0
Block: 290718007014043	19
Block: 290718007014044	17
Block: 290718007014045	19
Block: 290718007014047	7
Block: 290718007014048	79
Block: 290718007014049	131
Block: 290718007014050	18
Block: 290718007014051	33
Block: 290718007014061	0
Block: 290718007014062	23
Block: 290718007014063	24
Block: 290718007021019	167
Block: 290718007021030	21
Block: 290718007021039	0
Block: 290718007021049	0
Block: 290718007021050	3
Block: 290718007021051	0
Block: 290718007021052	9
Block: 290718007021053	0
Block: 290718007021054	0
Block: 290718007021055	1
Block: 290718007021073	17
Block: 290718007021082	28
Block: 290718007021083	18
Block: 290718007021084	0

VTD PACIFIC WARD 2 Subtotal

1,761

VTD: PACIFIC WARD 3

Plan: House Apportionment Plan

Administrator:

Type: House

User:

POPULATION

District 110 (continued)

Franklin MO County (continued)

Block: 290718007012001	0
Block: 290718007012002	0
Block: 290718007012003	0
Block: 290718007012004	0
Block: 290718007012005	0
Block: 290718007012009	0
Block: 290718007012010	0
Block: 290718007012011	2
Block: 290718007012012	0
Block: 290718007012014	0
Block: 290718007012016	2
Block: 290718007012024	281
Block: 290718007012025	0
Block: 290718007012026	0
Block: 290718007012027	105
Block: 290718007012028	68
Block: 290718007012029	0
Block: 290718007012030	0
Block: 290718007012032	259
Block: 290718007012033	0
Block: 290718007012034	47
Block: 290718007012035	2
Block: 290718007012036	0
Block: 290718007012037	6
Block: 290718007012042	26
Block: 290718007012043	1
Block: 290718007012044	7
Block: 290718007012045	20
Block: 290718007012057	0
Block: 290718007012071	0
Block: 290718007012072	0
Block: 290718007012073	107
Block: 290718007012074	27
Block: 290718007012075	31
Block: 290718007013026	2
Block: 290718007013029	0
Block: 290718007013031	11
Block: 290718007013032	0
Block: 290718007013033	104
Block: 290718007013034	28
Block: 290718007013035	0
Block: 290718007013036	0
Block: 290718007013039	0
Block: 290718007013040	0
Block: 290718007013042	146
Block: 290718007013043	0
Block: 290718007013044	7
Block: 290718007013046	7
Block: 290718007013047	0

Plan: House Apportionment Plan

Administrator:

Type: House

User:

POPULATION

District 110 (continued)

Franklin MO County (continued)

Block: 290718007013051	0
Block: 290718007013149	247
Block: 290718007013151	0
Block: 290718007013157	174
Block: 290718007013159	0
Block: 290718007013182	3
Block: 290718007021035	6
Block: 290718007021036	0
Block: 290718007021037	18
Block: 290718007021048	21
Block: 290718007021085	0
Block: 290718007021086	0

VTD PACIFIC WARD 3 Subtotal **1,765**

VTD: ST ALBANS

Block: 290718001001069	80
Block: 290718001001070	4
Block: 290718001001071	3
Block: 290718001001073	3
Block: 290718001001074	0
Block: 290718001001075	4
Block: 290718001001076	4
Block: 290718001001077	0
Block: 290718001001081	0
Block: 290718001001083	5
Block: 290718001001130	0
Block: 290718001001131	0
Block: 290718001001132	228
Block: 290718001001133	62
Block: 290718001001134	0
Block: 290718001001135	49
Block: 290718001001136	19
Block: 290718001001137	16
Block: 290718001001138	0
Block: 290718001001142	0
Block: 290718001001148	4
Block: 290718007021000	29
Block: 290718007021001	8
Block: 290718007021002	7

VTD ST ALBANS Subtotal **525**

Franklin MO County Subtotal **7,357**

St. Louis MO County

VTD: CHE005

Block: 291892216211028	24
Block: 291892216211039	0
Block: 291892216211040	0
Block: 291892216211041	98
Block: 291892216211042	0
Block: 291892216211043	0

Plan: House Apportionment Plan

Administrator:

Type: House

User:

POPULATION

District 110 (continued)

St. Louis MO County (continued)

Block: 291892216212003	74
Block: 291892216212004	10
Block: 291892216212005	0
Block: 291892216212006	1
Block: 291892216212014	5
Block: 291892216212015	11
Block: 291892216212016	26
Block: 291892216212017	19
Block: 291892216212018	69
Block: 291892216212028	0
Block: 291892216212047	0
Block: 291892221002005	45
Block: 291892221002006	41
Block: 291892221002007	67
Block: 291892221002008	20
Block: 291892221002009	9
Block: 291892221002010	0
Block: 291892221002011	3

VTD CHE005 Subtotal

522

VTD: CHE007

Block: 291892216211016	0
Block: 291892216211017	0
Block: 291892216211018	1
Block: 291892216211029	38
Block: 291892216211030	0
Block: 291892216211031	0
Block: 291892216211032	87
Block: 291892216211033	101
Block: 291892216211034	0
Block: 291892216211035	0
Block: 291892216211036	3
Block: 291892216211038	15
Block: 291892216211046	0
Block: 291892216211065	3
Block: 291892216211066	0
Block: 291892216212002	0
Block: 291892216212022	0
Block: 291892216212023	67
Block: 291892216212024	54
Block: 291892216212025	0
Block: 291892216212026	2
Block: 291892216212040	69
Block: 291892216212041	17
Block: 291892216212057	0
Block: 291892216212065	17
Block: 291892216212068	0

VTD CHE007 Subtotal

474

VTD: CHE027

574

VTD: CHE038

158

Plan: House Apportionment Plan

Administrator:

Type: House

User:

POPULATION

District 110 (continued)

St. Louis MO County (continued)

VTD: CHE039	157
VTD: CHE043	569
VTD: CHE049	56
VTD: CHE050	852
VTD: CHE051	28
VTD: CHE053	842
VTD: CHE054	5
VTD: CHE056	3
VTD: MER002	6
VTD: MER003	498
VTD: MER004	581
VTD: MER005	16
VTD: MER006	
Block: 291892214211027	3
Block: 291892214211138	0
Block: 291892214211139	3
Block: 291892214211140	6
Block: 291892214211141	0
Block: 291892214211142	0
VTD MER006 Subtotal	12
VTD: MER007	11
VTD: MER009	68
VTD: MER014	11
VTD: MER016	12
VTD: MER017	2,410
VTD: MER018	1,700
VTD: MER019	4,039
VTD: MER020	91
VTD: MER022	1,287
VTD: MER026	463
VTD: MER030	738
VTD: MER035	11
VTD: MER046	221
VTD: MER053	
Block: 291892179212020	25
VTD MER053 Subtotal	25
VTD: MER207	0
VTD: MER209	0
VTD: MER214	1,082
VTD: MER219	0
VTD: WH002	
Block: 291892221001010	81
Block: 291892221001014	141
Block: 291892221001016	0
Block: 291892221001025	0
Block: 291892221001026	0
Block: 291892221001032	4
VTD WH002 Subtotal	226
VTD: WH003	382

POPULATION**District 110 (continued)**

St. Louis MO County (continued)

VTD: WH004	2
VTD: WH005	359
VTD: WH007	2
VTD: WH008	2,043
VTD: WH009	3,066
VTD: WH010	0
VTD: WH012	839
VTD: WH013	1,230
VTD: WH014	742
VTD: WH016	
Block: 291892215061000	5
Block: 291892215061001	0
Block: 291892215061002	0
Block: 291892221001001	68
Block: 291892221001002	158
Block: 291892221001003	7
Block: 291892221001005	0
VTD WH016 Subtotal	238
VTD: WH017	265
VTD: WH018	
Block: 291892215061021	0
Block: 291892215061022	0
Block: 291892215061023	185
Block: 291892215061024	82
Block: 291892215061025	232
Block: 291892215062004	0
Block: 291892215062006	0
Block: 291892215062007	0
VTD WH018 Subtotal	499
VTD: WH020	
Block: 291892216251024	39
Block: 291892216251025	39
Block: 291892216253000	382
Block: 291892216253001	109
Block: 291892216253023	0
Block: 291892216253025	12
VTD WH020 Subtotal	581
VTD: WH021	
Block: 291892216253002	74
Block: 291892216253003	464
Block: 291892216253004	130
Block: 291892216253005	111
Block: 291892216253006	79
Block: 291892216253007	56
Block: 291892216253009	78
Block: 291892216253010	29
Block: 291892216253011	175
Block: 291892216253012	16
Block: 291892216253013	44

Plan: House Apportionment Plan

Administrator:

Type: House

User:

POPULATION

District 110 (continued)

St. Louis MO County (continued)

VTD WH021 Subtotal	1,256
VTD: WH205	0
St. Louis MO County Subtotal	29,252
District 110 Subtotal	36,609

District 111

Jefferson MO County

VTD: Byrnes Mill Ward 1	587
VTD: Byrnes Mill Ward 2	1,184
VTD: Byrnes Mill Ward 3	912
VTD: Byrnesville	1,884
VTD: Cedar Hill Lakes	237
VTD: Cedar Hill No. 1	3,876
VTD: Cedar Hill No. 2	3,095
VTD: Goldman No. 1	2,461
VTD: Goldman No. 2	
Block: 290997006043018	10
Block: 290997006043019	24
Block: 290997006043020	71
Block: 290997006043021	21
VTD Goldman No. 2 Subtotal	126
VTD: Grubville No. 1	
Block: 290997011023023	42
Block: 290997011023024	6
Block: 290997011023025	67
Block: 290997011023026	5
Block: 290997011023029	19
VTD Grubville No. 1 Subtotal	139
VTD: Grubville No. 2	474
VTD: High Ridge 3-1	234
VTD: High Ridge 3-2	2,044
VTD: High Ridge No. 1	
Block: 290997003041003	102
Block: 290997003041004	20
Block: 290997003041005	38
Block: 290997003041006	450
Block: 290997003041007	21
Block: 290997003041008	59
Block: 290997003041009	8
Block: 290997003041010	23
Block: 290997003041013	162
Block: 290997003041014	0
Block: 290997003041015	3
Block: 290997003041016	176
Block: 290997003041017	0
Block: 290997003041018	0
Block: 290997003041019	103
Block: 290997003041020	0
Block: 290997003041021	35

POPULATION**District 111 (continued)**

Jefferson MO County (continued)

Block: 290997003041022	0
Block: 290997003041023	370
Block: 290997003041025	2
Block: 290997003041026	0
Block: 290997003041027	237
Block: 290997003041028	31
Block: 290997003041043	245
Block: 290997003041044	57
Block: 290997003041048	0
Block: 290997003041049	9
Block: 290997003041050	29
Block: 290997003041051	20
Block: 290997003041052	8
Block: 290997003041053	2
Block: 290997003041054	5
Block: 290997003041055	37
Block: 290997003041056	28
Block: 290997003041057	0
Block: 290997003041062	7

VTD High Ridge No. 1 Subtotal**2,287**

VTD: Hillsboro 1-2

Block: 290997005023015	0
Block: 290997005023017	104
Block: 290997005023019	0
Block: 290997005023030	0
Block: 290997005023031	0
Block: 290997005023032	0
Block: 290997005023033	0
Block: 290997005023034	0
Block: 290997005023035	0
Block: 290997005023036	0
Block: 290997005023039	0
Block: 290997005023040	0
Block: 290997005023041	0
Block: 290997006043013	0
Block: 290997006043014	0
Block: 290997006043015	0
Block: 290997006043016	0

VTD Hillsboro 1-2 Subtotal**104**

VTD: Hoene Springs

983

VTD: House Springs 1-1

1,735

VTD: House Springs 1-2

2,278

VTD: House Springs No. 2

4,561

VTD: Lake Tishomingo

1,654

VTD: McNamee R-1

11

VTD: Meramec Valley/McNamee

1,261

VTD: Parkdale

Block: 290997003041011	21
Block: 290997003041012	8

Plan: House Apportionment Plan

Administrator:

Type: House

User:

POPULATION

District 111 (continued)

Jefferson MO County (continued)

Block: 290997003041024 14

Block: 290997003041029 30

Block: 290997003041030 57

VTD Parkdale Subtotal 130

VTD: Rockwood-6/Hoene Springs 1,533

VTD: Rockwood-6/McNamee 775

VTD: Scotsdale 172

VTD: Ware

Block: 290997005021033 0

Block: 290997005021034 2

Block: 290997005021035 1

Block: 290997005021036 0

Block: 290997005021041 0

Block: 290997011021023 75

Block: 290997011021024 71

Block: 290997011021025 35

Block: 290997011021026 9

Block: 290997011021033 104

Block: 290997011021034 42

Block: 290997011021035 251

Block: 290997011021042 0

Block: 290997011021054 78

Block: 290997011021055 10

Block: 290997011021056 0

Block: 290997011021057 0

Block: 290997011021058 0

Block: 290997011021068 0

Block: 290997011022000 4

Block: 290997011022001 0

Block: 290997011022004 4

VTD Ware Subtotal 686

Jefferson MO County Subtotal 35,423

District 111 Subtotal 35,423

District 112

Jefferson MO County

VTD: Antonia No. 1 5,426

VTD: Antonia No. 2 2,054

VTD: Barnhart No. 2

Block: 290997006031041 61

Block: 290997006032004 0

Block: 290997006032005 25

Block: 290997006032006 0

Block: 290997006032007 0

Block: 290997006032008 0

Block: 290997006032009 0

Block: 290997006032017 71

Block: 290997006032018 6

Block: 290997006032019 0

Plan: House Apportionment Plan

Administrator:

Type: House

User:

POPULATION

District 112 (continued)

Jefferson MO County (continued)

Block: 290997006032022	67
Block: 290997006032023	94
Block: 290997006032024	0
Block: 290997006032025	0
Block: 290997006032026	17
Block: 290997006032034	0
Block: 290997006033003	65
Block: 290997006033004	0
Block: 290997006033005	0
Block: 290997006033006	0
Block: 290997006033007	23
Block: 290997006033008	0
Block: 290997006033009	4
Block: 290997006033010	36
Block: 290997006033038	0
Block: 290997006033039	0
Block: 290997006051000	22
Block: 290997006051001	6

VTD Barnhart No. 2 Subtotal

497

VTD: High Ridge No. 1

Block: 290997002111025	4
Block: 290997002111026	0
Block: 290997002111027	0
Block: 290997002111028	0
Block: 290997002112020	0
Block: 290997002112021	0
Block: 290997002112024	0
Block: 290997002112036	0
Block: 290997003032027	40
Block: 290997003032029	213
Block: 290997003032030	35
Block: 290997003032031	63
Block: 290997003041001	0
Block: 290997003041002	8
Block: 290997003041031	323
Block: 290997003041032	0
Block: 290997003041033	184
Block: 290997003041034	5
Block: 290997003041040	18
Block: 290997003041041	29
Block: 290997003041045	53
Block: 290997003041046	54
Block: 290997003041047	54
Block: 290997003041058	21
Block: 290997003041059	19
Block: 290997003043000	0
Block: 290997003043001	0
Block: 290997003043002	0
Block: 290997003043003	0

Plan: House Apportionment Plan

Administrator:

Type: House

User:

POPULATION

District 112 (continued)

Jefferson MO County (continued)

Block: 290997003043004	267
Block: 290997003043005	225
Block: 290997003043006	26
Block: 290997003043007	74
Block: 290997003043008	75
Block: 290997003043009	116
Block: 290997003043010	70
Block: 290997003043011	0
Block: 290997003043012	5
Block: 290997003043013	0
Block: 290997003043014	0
Block: 290997003043015	0
Block: 290997003043016	570
Block: 290997003043017	100
Block: 290997003043018	2
Block: 290997003043019	112
Block: 290997003043020	102
Block: 290997003043021	0
Block: 290997003043024	103
Block: 290997003043025	1
Block: 290997003043026	119
Block: 290997003043027	38
VTD High Ridge No. 1 Subtotal	3,128
VTD: High Ridge No. 2	3,603
VTD: Imperial No. 1	
Block: 290997001091020	0
Block: 290997001092028	0
Block: 290997001094033	183
Block: 290997001094034	17
VTD Imperial No. 1 Subtotal	200
VTD: Imperial No. 2	2,145
VTD: Imperial No. 3	
Block: 290997001091009	1,140
Block: 290997001091010	0
Block: 290997001091011	2
Block: 290997001091013	65
Block: 290997001091014	0
Block: 290997001091016	10
Block: 290997001091017	46
Block: 290997001091018	0
Block: 290997001091025	0
Block: 290997001091038	0
Block: 290997001091045	86
Block: 290997001091050	0
VTD Imperial No. 3 Subtotal	1,349
VTD: Jefferson Heights	2,237
VTD: Mapaville	
Block: 290997006041053	111
Block: 290997006041054	92

Plan: House Apportionment Plan

Administrator:

Type: House

User:

POPULATION

District 112 (continued)

Jefferson MO County (continued)

Block: 290997006041055	0
Block: 290997006041099	0
Block: 290997006041100	12
Block: 290997006042000	14

VTD Mapaville Subtotal **229**

VTD: Maxville No. 1

Block: 290997001131008	469
Block: 290997001131010	757
Block: 290997001131011	0
Block: 290997001131012	18
Block: 290997001131013	0
Block: 290997001131015	29

VTD Maxville No. 1 Subtotal **1,273**

VTD: Maxville No. 2

Block: 290997001132010	458
Block: 290997001132011	62
Block: 290997001132012	46
Block: 290997001132013	0
Block: 290997001132019	141
Block: 290997001132020	0
Block: 290997001132021	499
Block: 290997001132022	23
Block: 290997001132023	66
Block: 290997001132024	149
Block: 290997001132025	0
Block: 290997001161000	75
Block: 290997001161001	105
Block: 290997001161002	5
Block: 290997001161003	51
Block: 290997001161004	226
Block: 290997001161005	227
Block: 290997001161006	124
Block: 290997001161007	24
Block: 290997001161008	51
Block: 290997001161009	40
Block: 290997001161010	105
Block: 290997001161011	18
Block: 290997001161012	27
Block: 290997001161013	100
Block: 290997001161014	363
Block: 290997001161015	106
Block: 290997001161016	76
Block: 290997001161017	86
Block: 290997001161018	26
Block: 290997001162000	364
Block: 290997001162001	241
Block: 290997001162002	196
Block: 290997001162003	180
Block: 290997001162004	4

POPULATION**District 112 (continued)**

Jefferson MO County (continued)

Block: 290997001162005	56
Block: 290997001162006	220
Block: 290997001162007	29
Block: 290997001172002	165
Block: 290997001172005	189
Block: 290997001172006	135
Block: 290997001172007	118
Block: 290997001172008	109
Block: 290997001172009	33
Block: 290997001172010	102
Block: 290997001172024	121
Block: 290997001172025	89
Block: 290997001172057	37

VTD Maxville No. 2 Subtotal**5,667**

VTD: Meramec Heights

Block: 290997001131000	89
Block: 290997001131001	41
Block: 290997001131002	0
Block: 290997001131003	10
Block: 290997001131004	0
Block: 290997001131005	0
Block: 290997001131006	13
Block: 290997001131007	0
Block: 290997001131009	19

VTD Meramec Heights Subtotal**172**

VTD: Murphy No. 3

Block: 290997002111000	545
Block: 290997002111001	81
Block: 290997002111002	48
Block: 290997002111004	44
Block: 290997002111005	648
Block: 290997002111006	44
Block: 290997002111007	16
Block: 290997002111008	47
Block: 290997002111009	18
Block: 290997002111010	0
Block: 290997002111011	1
Block: 290997002111012	21
Block: 290997002111013	37
Block: 290997002111014	0
Block: 290997002111015	0
Block: 290997002111016	20
Block: 290997002111017	0
Block: 290997002111018	39

VTD Murphy No. 3 Subtotal**1,609**

VTD: Parkdale

Block: 290997003041037	18
Block: 290997003041038	25
Block: 290997003041039	58

POPULATION**District 112 (continued)**

Jefferson MO County (continued)

Block: 290997003041042

2

VTD Parkdale Subtotal**103**

VTD: Rock Creek No. 1

Block: 290997002062004

0

Block: 290997002091000

70

Block: 290997002091001

5

Block: 290997002091002

24

Block: 290997002091005

4

Block: 290997002091006

33

Block: 290997002091007

16

Block: 290997002091008

26

Block: 290997002091009

0

Block: 290997002091010

0

Block: 290997002091012

322

Block: 290997002091013

3

Block: 290997002091014

10

Block: 290997002091015

18

Block: 290997002091023

266

Block: 290997002091024

415

Block: 290997002091025

23

Block: 290997002091030

5

Block: 290997002091031

3

Block: 290997002091034

1

Block: 290997002091035

71

Block: 290997002091036

12

Block: 290997002091037

0

Block: 290997002091038

0

Block: 290997002111044

19

Block: 290997002111045

179

Block: 290997002111046

110

Block: 290997002111047

52

VTD Rock Creek No. 1 Subtotal**1,687**

VTD: Rock Creek No. 2

Block: 290997002061000

101

Block: 290997002061001

68

Block: 290997002061002

0

Block: 290997002061003

0

Block: 290997002061004

0

Block: 290997002061005

695

Block: 290997002061006

41

Block: 290997002061007

48

Block: 290997002061008

57

Block: 290997002061009

95

Block: 290997002061010

83

Block: 290997002061019

66

Block: 290997002061020

0

Block: 290997002061021

25

Block: 290997002061022

52

Block: 290997002061023

5

Plan: House Apportionment Plan

Administrator:

Type: House

User:

POPULATION

District 112 (continued)

Jefferson MO County (continued)

Block: 290997002061026	0
Block: 290997002061034	14
Block: 290997002061035	14
Block: 290997002061036	4
Block: 290997002061037	7
Block: 290997002061057	4
Block: 290997002062000	400
Block: 290997002062001	10
Block: 290997002062005	327
Block: 290997002062006	118
Block: 290997002062008	11
Block: 290997002062009	19
Block: 290997002062010	3
Block: 290997002063000	78
Block: 290997002063001	0
Block: 290997002063002	2
Block: 290997002063003	0
Block: 290997002063004	4
Block: 290997002063005	0
Block: 290997002063006	0
Block: 290997002063007	21
Block: 290997002063008	40
Block: 290997002063009	157
Block: 290997002063010	24
Block: 290997002063011	1,197
Block: 290997002063012	8
Block: 290997002063013	5
Block: 290997002063014	3
Block: 290997002063015	5
Block: 290997002063016	162
Block: 290997002063017	68
Block: 290997002063018	222
Block: 290997002063019	0
Block: 290997002091027	421
Block: 290997002091028	0
Block: 290997002091029	390
Block: 290997002091040	21
VTD Rock Creek No. 2 Subtotal	5,095
VTD: Rock Creek No. 3	100
Jefferson MO County Subtotal	36,574
District 112 Subtotal	36,574

District 113

Jefferson MO County

VTD: Arnold No. 1

Block: 290997001101000	0
Block: 290997001101001	259
Block: 290997001101002	0
Block: 290997001101003	22
Block: 290997001101004	0

Plan: House Apportionment Plan

Administrator:

Type: House

User:

POPULATION

District 113 (continued)

Jefferson MO County (continued)

Block: 290997001101005	0
Block: 290997001101006	92
Block: 290997001101007	0
Block: 290997001101008	0
Block: 290997001101009	0
Block: 290997001101010	8
Block: 290997001101011	0
Block: 290997001101012	0
Block: 290997001101013	0
Block: 290997001101014	0
Block: 290997001102000	54
Block: 290997001102001	27
Block: 290997001102002	0
Block: 290997001102003	30
Block: 290997001102004	0
Block: 290997001102005	81
Block: 290997001102006	0
Block: 290997001102007	0
Block: 290997001111000	0
Block: 290997001111001	0
Block: 290997001111002	0
Block: 290997001111003	0
Block: 290997001111004	0
Block: 290997001111005	0
Block: 290997001111006	0
Block: 290997001111007	0
Block: 290997001111008	0
Block: 290997001111009	0
Block: 290997001111010	0
Block: 290997001111011	0
Block: 290997001111012	386
Block: 290997001111013	19
Block: 290997001111014	0
Block: 290997001111015	12
Block: 290997001111016	16
Block: 290997001111017	0
Block: 290997001111018	100
Block: 290997001111019	5
Block: 290997001111020	63
Block: 290997001111021	39
Block: 290997001111022	61
Block: 290997001111023	48
Block: 290997001111024	45
Block: 290997001111025	63
Block: 290997001111026	0
Block: 290997001111027	54
Block: 290997001111028	3
Block: 290997001111029	0
Block: 290997001111030	0

Plan: House Apportionment Plan

Administrator:

Type: House

User:

POPULATION

District 113 (continued)

Jefferson MO County (continued)

Block: 290997001111031	29
Block: 290997001111032	36
Block: 290997001111033	6
Block: 290997001111034	29
Block: 290997001111035	8
Block: 290997001111036	0
Block: 290997001111037	0
Block: 290997001111038	0
Block: 290997001111039	2
Block: 290997001111040	0
Block: 290997001111041	10
Block: 290997001111042	257
Block: 290997001111043	22
Block: 290997001111044	139
Block: 290997001111045	18
Block: 290997001111046	0
Block: 290997001111047	29
Block: 290997001111048	22
Block: 290997001111049	3
Block: 290997001111050	0
Block: 290997001111051	21
Block: 290997001111052	3
Block: 290997001112000	670
Block: 290997001112001	76
Block: 290997001112002	88
Block: 290997001112003	13
Block: 290997001112004	0
Block: 290997001112005	82
Block: 290997001112006	0
Block: 290997001112007	33
Block: 290997001112008	34
Block: 290997001112009	108
Block: 290997001112010	78
Block: 290997001112011	656
Block: 290997001112012	17
Block: 290997001112013	0
Block: 290997001112014	55
Block: 290997001112015	38
Block: 290997001112016	0
Block: 290997001112017	18
Block: 290997001112018	27
Block: 290997001112019	27
Block: 290997001112020	14
Block: 290997001112021	0
Block: 290997001112022	51
Block: 290997001112023	44
Block: 290997001112024	0
Block: 290997001112025	106
Block: 290997001112026	0

Plan: House Apportionment Plan

Administrator:

Type: House

User:

POPULATION

District 113 (continued)

Jefferson MO County (continued)

Block: 290997001112027	51
Block: 290997001112028	5
Block: 290997001112029	0
Block: 290997001112030	0
Block: 290997001112031	65
Block: 290997001112032	26
Block: 290997001112033	8
Block: 290997001112034	0

VTD Arnold No. 1 Subtotal

4,511

VTD: Arnold No. 2

Block: 290997001101038	28
Block: 290997001101039	208
Block: 290997001101040	14
Block: 290997001101041	0
Block: 290997001101043	0
Block: 290997001101044	2
Block: 290997001101045	372
Block: 290997001101046	74
Block: 290997001101047	61
Block: 290997001101048	88
Block: 290997001101049	0
Block: 290997001101053	0
Block: 290997001103015	689
Block: 290997001103016	0
Block: 290997001103017	8
Block: 290997001103018	69
Block: 290997001103019	0
Block: 290997001103020	88
Block: 290997001103021	176
Block: 290997001103022	16
Block: 290997001103023	0
Block: 290997001103024	0
Block: 290997001103025	49
Block: 290997001103026	23
Block: 290997001103027	0
Block: 290997001103030	0
Block: 290997001103031	0
Block: 290997001141000	0
Block: 290997001141001	0
Block: 290997001141002	0
Block: 290997001141003	0
Block: 290997001141006	3
Block: 290997001141007	0
Block: 290997001141008	23
Block: 290997001141009	0
Block: 290997001141010	0
Block: 290997001141011	0
Block: 290997001141012	0
Block: 290997001141013	0

Plan: House Apportionment Plan

Administrator:

Type: House

User:

POPULATION

District 113 (continued)

Jefferson MO County (continued)

Block: 290997001141018	28
Block: 290997001141092	0
Block: 290997001151000	0
Block: 290997001151001	0
Block: 290997001151002	0
Block: 290997001151003	462
Block: 290997001151004	82
Block: 290997001151006	29
Block: 290997001151007	55
Block: 290997001151008	105
Block: 290997001151009	0
Block: 290997001151010	65
Block: 290997001151011	0
Block: 290997001151012	165
Block: 290997001151013	58
Block: 290997001151014	0
Block: 290997001151015	113
Block: 290997001151016	90
Block: 290997001151017	49
Block: 290997001151018	43
Block: 290997001152000	0
Block: 290997001152001	0
Block: 290997001152002	0
Block: 290997001152003	0
Block: 290997001152008	0
Block: 290997001152009	0
Block: 290997001152010	0
Block: 290997001152030	0
Block: 290997001152031	0
Block: 290997001152032	0
Block: 290997001153000	0
Block: 290997001153001	15
Block: 290997001153005	0
Block: 290997001153013	0
Block: 290997001153028	18
Block: 290997001153029	0
Block: 290997001153031	0
Block: 290997001172017	0
Block: 290997001172029	0
Block: 290997001172032	0
Block: 290997001172033	0
Block: 290997001172034	0
Block: 290997001172035	0
Block: 290997001172036	0
Block: 290997001172037	0
Block: 290997001172051	0
Block: 290997001172052	0
Block: 290997001172053	0
Block: 290997001173009	0

Plan: House Apportionment Plan

Administrator:

Type: House

User:

POPULATION

District 113 (continued)

Jefferson MO County (continued)

Block: 290997001183012

0

VTD Arnold No. 2 Subtotal

3,368

VTD: Arnold No. 3

Block: 290997001101016

0

Block: 290997001101017

64

Block: 290997001101018

48

Block: 290997001101019

0

Block: 290997001101020

0

Block: 290997001101021

0

Block: 290997001101022

0

Block: 290997001101023

203

Block: 290997001101024

25

Block: 290997001101025

92

Block: 290997001101026

14

Block: 290997001101027

0

Block: 290997001101028

0

Block: 290997001101029

0

Block: 290997001101030

57

Block: 290997001101031

5

Block: 290997001101032

0

Block: 290997001101033

0

Block: 290997001101034

184

Block: 290997001101035

55

Block: 290997001101036

108

Block: 290997001101037

124

Block: 290997001101042

0

Block: 290997001101050

0

Block: 290997001101051

0

Block: 290997001101052

33

Block: 290997001101054

11

Block: 290997001102008

191

Block: 290997001102009

69

Block: 290997001102010

25

Block: 290997001102011

2

Block: 290997001102012

0

Block: 290997001102013

40

Block: 290997001102014

23

Block: 290997001102015

9

Block: 290997001102016

31

Block: 290997001102017

89

Block: 290997001102018

57

Block: 290997001102019

65

Block: 290997001102020

91

Block: 290997001102021

62

Block: 290997001102022

58

Block: 290997001102023

58

Block: 290997001102024

198

Block: 290997001102025

20

Block: 290997001102026

23

Plan: House Apportionment Plan

Administrator:

Type: House

User:

POPULATION

District 113 (continued)

Jefferson MO County (continued)

Block: 290997001102027	17
Block: 290997001102028	33
Block: 290997001102029	442
Block: 290997001102030	45
Block: 290997001102031	42
Block: 290997001102032	52
Block: 290997001102033	43
Block: 290997001102034	21
Block: 290997001102035	52
Block: 290997001102036	23
Block: 290997001102037	20
Block: 290997001102038	12
Block: 290997001102039	45
Block: 290997001102040	170
Block: 290997001102041	65
Block: 290997001102042	18
Block: 290997001103000	172
Block: 290997001103001	44
Block: 290997001103002	28
Block: 290997001103003	53
Block: 290997001103004	1,540
Block: 290997001103005	28
Block: 290997001103006	30
Block: 290997001103007	74
Block: 290997001103008	74
Block: 290997001103009	0
Block: 290997001103010	0
Block: 290997001103011	0
Block: 290997001103012	69
Block: 290997001103013	48
Block: 290997001103014	0
Block: 290997001103028	28
Block: 290997001103029	53

VTD Arnold No. 3 Subtotal

5,475

VTD: Barnhart No. 2

Block: 290997006012001	0
Block: 290997006012002	0
Block: 290997006031000	0
Block: 290997006031001	0
Block: 290997006031002	0
Block: 290997006031003	0
Block: 290997006031004	0
Block: 290997006031005	0
Block: 290997006031006	181
Block: 290997006031007	0
Block: 290997006031008	15
Block: 290997006031009	17
Block: 290997006031010	41
Block: 290997006031011	0

Plan: House Apportionment Plan

Administrator:

Type: House

User:

POPULATION

District 113 (continued)

Jefferson MO County (continued)

Block: 290997006031012	0
Block: 290997006031013	0
Block: 290997006031014	0
Block: 290997006031015	729
Block: 290997006031016	78
Block: 290997006031017	0
Block: 290997006031018	121
Block: 290997006031019	47
Block: 290997006031020	65
Block: 290997006031021	0
Block: 290997006031022	3
Block: 290997006031023	14
Block: 290997006031024	0
Block: 290997006031025	4
Block: 290997006031026	0
Block: 290997006031027	58
Block: 290997006031028	79
Block: 290997006031029	3
Block: 290997006031030	11
Block: 290997006031031	112
Block: 290997006031032	0
Block: 290997006031033	0
Block: 290997006031034	85
Block: 290997006031035	0
Block: 290997006031036	506
Block: 290997006031037	0
Block: 290997006031038	88
Block: 290997006031039	2
Block: 290997006031040	30
Block: 290997006031042	0
Block: 290997006031043	0
Block: 290997006031044	0
Block: 290997006032000	0
Block: 290997006032001	0
Block: 290997006032002	0
Block: 290997006032003	4
Block: 290997006032010	0
Block: 290997006032011	1,182
Block: 290997006032012	255
Block: 290997006032013	0
Block: 290997006032014	0
Block: 290997006032015	71
Block: 290997006032016	146
Block: 290997006032020	0
Block: 290997006032021	0
Block: 290997006033000	741
Block: 290997006033001	133
Block: 290997006033002	0

VTD Barnhart No. 2 Subtotal

4,821

Plan: House Apportionment Plan

Administrator:

Type: House

User:

POPULATION

District 113 (continued)

Jefferson MO County (continued)

VTD: Flamm City	3,103
VTD: Imperial No. 1	
Block: 290997001092026	3
Block: 290997001092027	0
Block: 290997001094000	2,046
Block: 290997001094001	0
Block: 290997001094002	0
Block: 290997001094003	0
Block: 290997001094004	0
Block: 290997001094005	157
Block: 290997001094006	103
Block: 290997001094007	0
Block: 290997001094008	0
Block: 290997001094009	0
Block: 290997001094010	177
Block: 290997001094011	62
Block: 290997001094012	0
Block: 290997001094013	0
Block: 290997001094014	49
Block: 290997001094015	48
Block: 290997001094016	0
Block: 290997001094017	174
Block: 290997001094018	289
Block: 290997001094019	0
Block: 290997001094022	44
Block: 290997001094023	0
Block: 290997001094024	0
Block: 290997001094025	0
Block: 290997001094026	0
Block: 290997001094027	0
Block: 290997001094028	50
Block: 290997001094029	36
Block: 290997001094030	47
Block: 290997001094031	6
Block: 290997001094032	0
Block: 290997001141026	0

VTD Imperial No. 1 Subtotal **3,291**

VTD: Imperial No. 3

Block: 290997001091000	0
Block: 290997001091001	294
Block: 290997001091002	32
Block: 290997001091003	87
Block: 290997001091004	45
Block: 290997001091005	16
Block: 290997001091006	38
Block: 290997001091007	50
Block: 290997001091008	15
Block: 290997001091012	7
Block: 290997001091015	12

Plan: House Apportionment Plan

Administrator:

Type: House

User:

POPULATION

District 113 (continued)

Jefferson MO County (continued)

Block: 290997001091046	106
Block: 290997001091047	173
Block: 290997001091048	0
Block: 290997001091049	29
Block: 290997001091051	55
Block: 290997001091052	65
Block: 290997001091053	137
Block: 290997001091054	0
Block: 290997001093000	2
Block: 290997001093001	48
Block: 290997001093002	109
Block: 290997001093003	2
Block: 290997001093004	0
Block: 290997001093005	42
Block: 290997001093006	270
Block: 290997001093007	0
Block: 290997001093008	0
Block: 290997001093009	0
Block: 290997001093010	0
Block: 290997001093011	240
Block: 290997001093012	12
Block: 290997001093013	0
Block: 290997001093014	0
Block: 290997001093015	48
Block: 290997001093016	0
Block: 290997001093017	10
Block: 290997001093018	5
Block: 290997001093019	0
Block: 290997001093020	0
Block: 290997001093021	0
Block: 290997001093022	0
Block: 290997001093023	0
Block: 290997001141029	0
Block: 290997001141038	0
Block: 290997001142072	0

VTD Imperial No. 3 Subtotal

1,949

VTD: Kimmswick

116

VTD: Maxville No. 2

Block: 290997001172038	121
Block: 290997001172039	31
Block: 290997001172040	19
Block: 290997001172041	11
Block: 290997001172042	27
Block: 290997001172043	65
Block: 290997001172044	30
Block: 290997001172045	447
Block: 290997001172046	0
Block: 290997001172047	3
Block: 290997001172048	12

Plan: House Apportionment Plan

Administrator:

Type: House

User:

POPULATION

District 113 (continued)

Jefferson MO County (continued)

Block: 290997001172049 72

Block: 290997001172050 34

Block: 290997001172055 115

Block: 290997001172056 14

VTD Maxville No. 2 Subtotal 1,001

VTD: Miller 4,502

VTD: Windsor 4,196

Jefferson MO County Subtotal 36,333

District 113 Subtotal 36,333

District 114

Jefferson MO County

VTD: Airport No. 1 690

VTD: Airport No. 2

Block: 290997009003004 0

Block: 290997009003007 0

Block: 290997009003009 2

Block: 290997009003017 0

Block: 290997009003018 49

Block: 290997009003019 0

Block: 290997009003020 0

Block: 290997009003021 1

Block: 290997009003024 0

Block: 290997009003025 313

Block: 290997009003026 35

Block: 290997009003027 0

Block: 290997009003028 2

Block: 290997009003029 0

Block: 290997009003030 80

Block: 290997009003031 62

Block: 290997009003032 4

Block: 290997009003033 4

Block: 290997009003034 0

Block: 290997009003037 0

Block: 290997009003038 0

Block: 290997009003039 3

Block: 290997009003040 0

Block: 290997009003041 0

Block: 290997009003042 0

Block: 290997009003043 11

Block: 290997009003044 90

Block: 290997009003045 0

Block: 290997009003109 11

Block: 290997009003120 304

Block: 290997009003121 55

Block: 290997009003122 4

Block: 290997009003124 55

Block: 290997009003125 42

Block: 290997009003126 18

Block: 290997009003127 0

Plan: House Apportionment Plan

Administrator:

Type: House

User:

POPULATION

District 114 (continued)

Jefferson MO County (continued)

Block: 290997009003129	22
Block: 290997009003130	3
Block: 290997009003131	1
Block: 290997009003132	9
Block: 290997009003133	51
Block: 290997009003134	0
Block: 290997009003135	0
Block: 290997009003136	0
Block: 290997009003137	0
Block: 290997009003138	0
Block: 290997009003139	0
Block: 290997009003140	4
Block: 290997009003141	4
Block: 290997009003142	0
Block: 290997009003143	0
Block: 290997009003144	9
Block: 290997009003145	0
Block: 290997009003146	0
Block: 290997009003149	8
Block: 290997009003150	2
Block: 290997009003151	0
Block: 290997009003155	0
Block: 290997009003185	0
Block: 290997009003186	0
Block: 290997009003187	0
Block: 290997009003188	0
Block: 290997009003189	0
Block: 290997009003193	3
Block: 290997009003196	0
Block: 290997009003197	0
Block: 290997014041000	0
Block: 290997014041001	0
Block: 290997014041002	0
Block: 290997014041013	0
Block: 290997014041014	0
Block: 290997014041020	0
Block: 290997014041024	0
Block: 290997014041027	0
Block: 290997014041029	0
VTD Airport No. 2 Subtotal	1,261
VTD: Barnhart No. 1	563
VTD: Barnhart No. 2	
Block: 290997006012053	0
Block: 290997006033011	25
Block: 290997006033012	0
VTD Barnhart No. 2 Subtotal	25
VTD: Crystal City	
Block: 290997007001002	19
Block: 290997007001003	3

Plan: House Apportionment Plan

Administrator:

Type: House

User:

POPULATION

District 114 (continued)

Jefferson MO County (continued)

Block: 290997007001004	56
Block: 290997007001005	12
Block: 290997007001006	12
Block: 290997007001007	0
Block: 290997007001008	8
Block: 290997007001009	12
Block: 290997007001010	21
Block: 290997007001011	13
Block: 290997007001012	18
Block: 290997007001013	15
Block: 290997007001014	19
Block: 290997007001015	11
Block: 290997007001016	21
Block: 290997007001017	20
Block: 290997007001018	63
Block: 290997007001019	9
Block: 290997007001020	40
Block: 290997007001021	28
Block: 290997007001022	21
Block: 290997007001023	15
Block: 290997007001024	14
Block: 290997007001025	23
Block: 290997007001026	19
Block: 290997007001027	23
Block: 290997007001028	15
Block: 290997007001029	20
Block: 290997007001030	19
Block: 290997007001031	11
Block: 290997007001032	0
Block: 290997007001033	24
Block: 290997007001034	17
Block: 290997007001035	10
Block: 290997007001036	0
Block: 290997007002016	34
Block: 290997007002019	89
Block: 290997007002020	0
Block: 290997007002021	2
Block: 290997007002027	55
Block: 290997007002029	37
Block: 290997007002030	3
Block: 290997007002033	50
Block: 290997007002034	0
Block: 290997007002035	6
Block: 290997007002036	149
Block: 290997007002037	74
Block: 290997007002038	23
Block: 290997007002039	52
Block: 290997007002040	49
Block: 290997007002041	0

Plan: House Apportionment Plan

Administrator:

Type: House

User:

POPULATION

District 114 (continued)

Jefferson MO County (continued)

Block: 290997007002042	36
Block: 290997007002043	4
Block: 290997007002044	43
Block: 290997007002045	32
Block: 290997007002046	8
Block: 290997007002047	211
Block: 290997007003000	610
Block: 290997007003001	8
Block: 290997007003002	12
Block: 290997007003003	9
Block: 290997007003004	0
Block: 290997007003005	0
Block: 290997007003006	0
Block: 290997007003007	34
Block: 290997007003008	0
Block: 290997007003009	0
Block: 290997007003010	0
Block: 290997007003011	23
Block: 290997007003012	0
Block: 290997007003013	0
Block: 290997007003014	20
Block: 290997007003015	12
Block: 290997007003016	12
Block: 290997007003017	351
Block: 290997007003018	29
Block: 290997007003019	73
Block: 290997007003020	25
Block: 290997007003021	16
Block: 290997007003022	9
Block: 290997007003023	15
Block: 290997007004000	18
Block: 290997007004001	11
Block: 290997007004002	11
Block: 290997007004003	13
Block: 290997007004004	5
Block: 290997007004005	8
Block: 290997007004006	17
Block: 290997007004007	11
Block: 290997007004008	5
Block: 290997007004009	13
Block: 290997007004010	11
Block: 290997007004011	11
Block: 290997007004012	10
Block: 290997007004013	8
Block: 290997007004014	12
Block: 290997007004015	8
Block: 290997007004016	7
Block: 290997007004017	10
Block: 290997007004018	1

Plan: House Apportionment Plan

Administrator:

Type: House

User:

POPULATION

District 114 (continued)

Jefferson MO County (continued)

Block: 290997007004019	12
Block: 290997007004020	4
Block: 290997007004021	9
Block: 290997007004022	15
Block: 290997007004023	13
Block: 290997007004024	15
Block: 290997007004025	13
Block: 290997007004026	11
Block: 290997007004027	14
Block: 290997007004028	4
Block: 290997007004029	47
Block: 290997007004030	25
Block: 290997007004031	5
Block: 290997007004032	11
Block: 290997007004033	17
Block: 290997007004034	15
Block: 290997007004035	14
Block: 290997007004036	9
Block: 290997007004037	20
Block: 290997007004038	13
Block: 290997007004039	9
Block: 290997007004040	0
Block: 290997007004041	0
Block: 290997007004042	5
Block: 290997007004043	17
Block: 290997007004044	7
Block: 290997007004045	15
Block: 290997007004046	12
Block: 290997007004047	11
Block: 290997007004048	10
Block: 290997007004049	9
Block: 290997007004050	11
Block: 290997007004051	6
Block: 290997007004052	22
Block: 290997007004053	0
Block: 290997007005000	0
Block: 290997007005001	0
Block: 290997007005002	0
Block: 290997007005003	86
Block: 290997007005004	20
Block: 290997007005005	9
Block: 290997007005006	17
Block: 290997007005007	8
Block: 290997007005008	35
Block: 290997007005009	12
Block: 290997007005010	3
Block: 290997007005011	53
Block: 290997007005012	13
Block: 290997007005013	17

Plan: House Apportionment Plan

Administrator:

Type: House

User:

POPULATION

District 114 (continued)

Jefferson MO County (continued)

Block: 290997007005014	24
Block: 290997007005015	1
Block: 290997007005016	0
Block: 290997007005018	13
Block: 290997007005019	37
Block: 290997007005020	0
Block: 290997007005021	0
Block: 290997007005022	0
Block: 290997007005023	0
Block: 290997007005024	0
Block: 290997007005025	0
Block: 290997007005026	0
Block: 290997007005027	0
Block: 290997007005028	0
Block: 290997007005029	2
Block: 290997007005030	0
Block: 290997007005031	3
Block: 290997007005033	0
Block: 290997007005037	0
Block: 290997007005038	0
Block: 290997007005039	97
Block: 290997007005040	16
Block: 290997007005041	39
Block: 290997007005042	68
Block: 290997007005043	13
Block: 290997007005044	10
Block: 290997007005045	27
Block: 290997007005048	5
Block: 290997007005063	0
Block: 290997007005064	0
Block: 290997007005101	29
Block: 290997007005102	0
Block: 290997008013000	0
Block: 290997008013001	17
Block: 290997008013002	40
Block: 290997008013003	0
Block: 290997008013029	0
Block: 290997008014000	0
Block: 290997008014002	0
Block: 290997008014003	0
Block: 290997008014016	22
Block: 290997008014018	25
Block: 290997008014019	48
Block: 290997008014038	0
Block: 290997008014039	38
Block: 290997008014040	0
Block: 290997008014041	0
Block: 290997008014042	0
Block: 290997008022020	0

Plan: House Apportionment Plan

Administrator:

Type: House

User:

POPULATION

District 114 (continued)

Jefferson MO County (continued)

Block: 290997008022046	18
Block: 290997008022047	0
Block: 290997008022054	19
Block: 290997009002000	0
Block: 290997009002001	0
Block: 290997009002002	0
Block: 290997009002014	0
Block: 290997009002015	0
Block: 290997009002018	0
Block: 290997009002019	0
Block: 290997009002020	0
Block: 290997009002042	0
Block: 290997014041005	0

VTD Crystal City Subtotal **4,340**

VTD: Festus 8,978

VTD: Festus Outside 1,739

VTD: Hematite 1,588

VTD: Herculaneum 2,043

VTD: Horine 2,335

VTD: Mapaville

Block: 290997006041052	13
Block: 290997006042001	128
Block: 290997006042002	13
Block: 290997006042003	31
Block: 290997006042004	5
Block: 290997006042010	40
Block: 290997006042011	30
Block: 290997006042012	25
Block: 290997006042013	7
Block: 290997006042014	192
Block: 290997006042015	0
Block: 290997006042016	15
Block: 290997006042017	17
Block: 290997006042022	56
Block: 290997006042023	0
Block: 290997006042024	0
Block: 290997006042025	2
Block: 290997006042026	12
Block: 290997006042027	12
Block: 290997006042028	205
Block: 290997006042029	17
Block: 290997006042030	6
Block: 290997006042031	0
Block: 290997006042033	0
Block: 290997006042035	0
Block: 290997006042036	299
Block: 290997006042037	0
Block: 290997006042038	253
Block: 290997006042039	0

Plan: House Apportionment Plan

Administrator:

Type: House

User:

POPULATION

District 114 (continued)

Jefferson MO County (continued)

Block: 290997006042040	0
Block: 290997006042041	0
Block: 290997006042042	38
Block: 290997006042043	28
Block: 290997006042044	0
Block: 290997006042045	60
Block: 290997006042046	12
Block: 290997006042047	0
Block: 290997006052006	21
Block: 290997006052007	8
Block: 290997006052008	19
Block: 290997006052009	1
Block: 290997006052010	2
Block: 290997006052011	14
Block: 290997006052012	7
Block: 290997006052013	4
Block: 290997006052014	0
Block: 290997006052020	2
Block: 290997006052021	37
Block: 290997006052022	233
Block: 290997006052023	64
Block: 290997006052024	53
Block: 290997006052025	0
Block: 290997006052026	52
Block: 290997006052027	60
Block: 290997006052028	0
Block: 290997006052029	0
Block: 290997006052030	0
Block: 290997006052031	124
Block: 290997006052032	0
Block: 290997006052033	546
Block: 290997006052034	0
Block: 290997006052035	0
Block: 290997006052036	30
Block: 290997006052037	123
Block: 290997006052038	0
Block: 290997006052039	57
Block: 290997006052040	13
Block: 290997006052041	32
Block: 290997006052042	32
Block: 290997006052043	71
Block: 290997006052044	0
Block: 290997006052045	5
Block: 290997006052046	17
Block: 290997006052047	0
Block: 290997006052048	0
Block: 290997006052049	2
Block: 290997006052050	0
Block: 290997006052051	7

Plan: House Apportionment Plan

Administrator:

Type: House

User:

POPULATION

District 114 (continued)

Jefferson MO County (continued)

Block: 290997006052052	0
Block: 290997006052053	55
Block: 290997006053034	25
Block: 290997006053035	3
Block: 290997006053036	18
Block: 290997006053038	94
Block: 290997006053039	2
Block: 290997006053040	0
Block: 290997006053041	19
Block: 290997006053042	14
Block: 290997006053043	5
Block: 290997006053044	135
Block: 290997006053045	0
Block: 290997006053046	15
Block: 290997006053047	4
Block: 290997006053048	296
Block: 290997006053049	51
Block: 290997006053050	0
Block: 290997006053051	164
Block: 290997006053052	110
Block: 290997006053053	1
Block: 290997006053064	0
Block: 290997006053065	0
Block: 290997008021095	0
Block: 290997010001002	0
Block: 290997010001003	59
Block: 290997010001004	33
Block: 290997010001005	0
Block: 290997010001006	15
Block: 290997010001007	0
Block: 290997010001008	0
Block: 290997010001009	40
Block: 290997010001010	125
Block: 290997010001011	0
Block: 290997010001012	215
Block: 290997010001013	0
Block: 290997010001014	0
Block: 290997010001015	0
Block: 290997010001016	3
Block: 290997010001017	0
Block: 290997010001018	13
Block: 290997010001019	3
Block: 290997010001020	135
Block: 290997010001027	0
Block: 290997010001035	21
Block: 290997010004000	62
Block: 290997010004001	4
Block: 290997010004023	0
Block: 290997010004024	2

Plan: House Apportionment Plan

Administrator:

Type: House

User:

POPULATION

District 114 (continued)

Jefferson MO County (continued)

Block: 290997010004025 4

Block: 290997010004029 11

VTD Mapaville Subtotal 4,908

VTD: Pevely 5,011

VTD: Pevely Outside No. 1 1,204

VTD: Pevely Outside No. 2 325

VTD: Riverview 245

VTD: Victoria

Block: 290997010001058 18

Block: 290997010001059 0

Block: 290997010001060 4

Block: 290997010001062 0

Block: 290997010002005 0

Block: 290997010002006 0

Block: 290997010002007 215

Block: 290997010002008 0

Block: 290997010002009 2

Block: 290997010002010 57

Block: 290997010002019 2

Block: 290997010002030 175

Block: 290997010006006 14

Block: 290997010006007 37

Block: 290997010006008 2

Block: 290997010006009 13

Block: 290997010006032 0

VTD Victoria Subtotal 539

Jefferson MO County Subtotal 35,794

District 114 Subtotal 35,794

District 115

Jefferson MO County

VTD: Airport No. 2

Block: 290997014041007 0

Block: 290997014041008 0

Block: 290997014041011 0

Block: 290997014041012 0

Block: 290997014041015 0

Block: 290997014041016 0

Block: 290997014041018 0

Block: 290997014041031 0

VTD Airport No. 2 Subtotal 0

VTD: Athena 3,717

VTD: Crystal City

Block: 290997007005054 0

Block: 290997007005059 0

Block: 290997007005060 0

Block: 290997007005061 0

Block: 290997007005062 0

Block: 290997007005069 0

Plan: House Apportionment Plan

Administrator:

Type: House

User:

POPULATION

District 115 (continued)

Jefferson MO County (continued)

Block: 290997007005070	0
Block: 290997007005071	4
Block: 290997007005072	0
Block: 290997007005073	0
Block: 290997007005076	0
Block: 290997007005077	124
Block: 290997007005078	0
Block: 290997007005079	0
Block: 290997007005080	0
Block: 290997007005081	0
Block: 290997007005082	0
Block: 290997007005083	0
Block: 290997007005087	0
Block: 290997007005088	0
Block: 290997007005089	0
Block: 290997007005093	0
Block: 290997007005096	0
Block: 290997007005097	0
Block: 290997007005098	0
Block: 290997007005099	0
Block: 290997007005100	0
Block: 290997014041003	102
Block: 290997014041004	0
Block: 290997014041006	0
Block: 290997014041009	0
Block: 290997014041010	0
Block: 290997014041017	0
Block: 290997014043016	2
Block: 290997014043021	0
Block: 290997014043022	0
Block: 290997014043023	0
VTD Crystal City Subtotal	232
VTD: Jefferson R7-1	1,072
VTD: Jefferson R7-2	1,105
VTD: Oakvale	888
VTD: Olympian Village	774
VTD: Plattin	1,500
VTD: Rush Tower	2,797
VTD: Sunrise	3,390
VTD: Valle No. 1	
Block: 290997010003035	3
Block: 290997010003036	0
Block: 290997010006024	77
Block: 290997010006025	1
Block: 290997010006026	0
Block: 290997010006027	6
Block: 290997010006028	6
Block: 290997010006029	0
Block: 290997010006030	40

Plan: House Apportionment Plan

Administrator:

Type: House

User:

POPULATION

District 115 (continued)

Jefferson MO County (continued)

Block: 290997010006031	6
Block: 290997010006033	0
Block: 290997010006034	0
Block: 290997010006035	238
Block: 290997010006036	2
Block: 290997010006037	4
Block: 290997010006038	0
Block: 290997010006039	0
Block: 290997010006040	11
Block: 290997010006041	159
Block: 290997010006042	18
Block: 290997010006047	6
Block: 290997010006048	85
Block: 290997010006049	0
Block: 290997010006050	0
Block: 290997010006051	31
Block: 290997010006052	0
Block: 290997010006053	0
Block: 290997010006054	0
Block: 290997010006063	9
Block: 290997010006064	0
Block: 290997013001001	2
Block: 290997013001002	51
Block: 290997013001003	4
Block: 290997013001006	100
Block: 290997013001007	0
Block: 290997013001017	0
Block: 290997013001018	0
Block: 290997013001019	0
Block: 290997013001020	0
Block: 290997013001051	113
Block: 290997013001080	54
Block: 290997013001081	4
Block: 290997013001083	32
Block: 290997013001096	55
Block: 290997013001097	3
Block: 290997013001098	5
Block: 290997013002006	225
Block: 290997013002007	0
Block: 290997013002008	41
Block: 290997013002009	138
Block: 290997013002010	4
Block: 290997013002011	526
Block: 290997013002012	0
Block: 290997013002016	227
Block: 290997013002017	0
Block: 290997013002018	33
Block: 290997013003000	282
Block: 290997013003001	0

Plan: House Apportionment Plan

Administrator:

Type: House

User:

POPULATION

District 115 (continued)

Jefferson MO County (continued)

Block: 290997013003002	2
Block: 290997013003003	0
Block: 290997013003004	0
Block: 290997013003005	0
Block: 290997013003006	10
Block: 290997013003007	4
Block: 290997013003008	10
Block: 290997013003009	90
Block: 290997013003010	0
Block: 290997013003018	47
Block: 290997013003019	2
Block: 290997013003020	185
Block: 290997013003021	0
Block: 290997013003022	62
Block: 290997013003023	11
Block: 290997013003026	4
Block: 290997013003027	2
Block: 290997013003028	15

VTD Valle No. 1 Subtotal

3,045

VTD: Valle No. 2

Block: 290997011013041	214
Block: 290997011013042	0
Block: 290997011013043	9
Block: 290997011013044	0
Block: 290997011013045	0
Block: 290997011013059	152
Block: 290997011013060	0
Block: 290997011013061	0
Block: 290997011013062	0
Block: 290997012006014	6
Block: 290997012006015	0
Block: 290997012006016	8
Block: 290997012006017	6
Block: 290997012006018	8
Block: 290997012006019	0
Block: 290997012006041	2
Block: 290997012006043	44
Block: 290997012006045	2
Block: 290997012006047	10
Block: 290997012006049	0
Block: 290997012006069	0
Block: 290997012006070	2
Block: 290997012006083	0
Block: 290997012006084	1
Block: 290997012006085	0

VTD Valle No. 2 Subtotal

464

VTD: Vineland No. 1

182

VTD: Vineland No. 2

Block: 290997011013058	5
------------------------	---

Plan: House Apportionment Plan

Administrator:

Type: House

User:

POPULATION

District 115 (continued)

Jefferson MO County (continued)

Block: 290997011013063	60
Block: 290997012006044	0
Block: 290997012006056	0
Block: 290997012006057	10
Block: 290997012006058	159
Block: 290997012006059	19
Block: 290997012006060	0
Block: 290997012006061	19
Block: 290997012006065	0
Block: 290997012006066	112
Block: 290997012006067	0
Block: 290997012006071	4
Block: 290997012006072	0
Block: 290997012006073	0
Block: 290997012006074	0
Block: 290997012006075	0
Block: 290997012006076	0
Block: 290997012006077	0
Block: 290997012006078	0
Block: 290997012006079	1
Block: 290997012006080	26
Block: 290997012006081	0
Block: 290997012006082	0
Block: 290997012006086	0
Block: 290997012006087	0
Block: 290997012006088	3
Block: 290997012006089	3
Block: 290997014012055	40
Block: 290997014012056	0
Block: 290997014012057	5
Block: 290997014012058	0
Block: 290997014012059	9
Block: 290997014012060	13
Block: 290997014012061	9
Block: 290997014012063	0
Block: 290997014012064	0
Block: 290997014012065	4
Block: 290997014012068	17
Block: 290997014012069	0
Block: 290997014012073	9
Block: 290997014012074	0
Block: 290997014012075	0
Block: 290997014012076	0
Block: 290997014012094	22
VTD Vineland No. 2 Subtotal	549
Jefferson MO County Subtotal	19,715
St. Francois MO County	
VTD: Bonne Terre No. 2	
Block: 291879501011001	6

Plan: House Apportionment Plan

Administrator:

Type: House

User:

POPULATION

District 115 (continued)

St. Francois MO County (continued)

Block: 291879501011002	0
Block: 291879501011003	41
Block: 291879501011004	0
Block: 291879501011005	0
Block: 291879501011006	3
Block: 291879501011007	50
Block: 291879501011008	49
Block: 291879501011009	11
Block: 291879501011010	0
Block: 291879501011011	0
Block: 291879501011012	0
Block: 291879501011013	0
Block: 291879501011014	64
Block: 291879501011015	0
Block: 291879501011016	7
Block: 291879501011017	0
Block: 291879501011018	0
Block: 291879501011019	34
Block: 291879501011020	0
Block: 291879501011021	28
Block: 291879501011022	5
Block: 291879501011024	19
Block: 291879501011025	18
Block: 291879501011026	0
Block: 291879501011027	0
Block: 291879501011028	0
Block: 291879501011029	1
Block: 291879501011030	8
Block: 291879501011031	5
Block: 291879501011032	11
Block: 291879501011033	24
Block: 291879501011034	3
Block: 291879501011044	20
Block: 291879501011045	0
Block: 291879501011046	4
Block: 291879501011047	0
Block: 291879501011048	6
Block: 291879501011049	3
Block: 291879501011050	3
Block: 291879501011051	0
Block: 291879501011052	6
Block: 291879501011054	0
Block: 291879501011055	4
Block: 291879501012018	6
Block: 291879501012019	17
Block: 291879501012020	102
Block: 291879501012021	0
Block: 291879501012022	2
Block: 291879501012023	0

Plan: House Apportionment Plan

Administrator:

Type: House

User:

POPULATION

District 115 (continued)

St. Francois MO County (continued)

Block: 291879501014011	134
Block: 291879501014012	4
Block: 291879501014013	8
Block: 291879501014014	17
Block: 291879501021011	19
Block: 291879501021012	0
Block: 291879501021013	0
Block: 291879501021014	0
Block: 291879501021015	0
Block: 291879501021016	10
Block: 291879501021017	7
Block: 291879501021018	0
Block: 291879501021019	0
Block: 291879501021020	83
Block: 291879501021021	0
Block: 291879501021022	0
Block: 291879501021023	5
Block: 291879501021024	2
Block: 291879501021025	0
Block: 291879501021026	7
Block: 291879501021027	65
Block: 291879501021028	3
Block: 291879501021029	5
Block: 291879501021030	35
Block: 291879501021031	15
Block: 291879501021032	0
Block: 291879501021033	16
Block: 291879501021034	65
Block: 291879501021035	0
Block: 291879501021036	29
Block: 291879501021037	0
Block: 291879501021038	59
Block: 291879501021039	20
Block: 291879501021046	0
Block: 291879501021047	61
Block: 291879501021048	4
Block: 291879501021051	0
Block: 291879501022000	201
Block: 291879501022001	5
Block: 291879501022002	4
Block: 291879501022003	0
Block: 291879501022004	1
Block: 291879501022005	1
Block: 291879501022006	13
Block: 291879501022007	0
Block: 291879501022008	1
Block: 291879501022009	0
Block: 291879501022010	10
Block: 291879501022011	0

Plan: House Apportionment Plan

Administrator:

Type: House

User:

POPULATION

District 115 (continued)

St. Francois MO County (continued)

Block: 291879501022012	0
Block: 291879501022013	2
Block: 291879501022014	0
Block: 291879501022015	0
Block: 291879501022016	2
Block: 291879501022017	3
Block: 291879501022018	13
Block: 291879501022019	0
Block: 291879501022020	36
Block: 291879501022021	0
Block: 291879501022022	6
Block: 291879501022023	4
Block: 291879501022024	1
Block: 291879501022025	6
Block: 291879501022026	0
Block: 291879501022027	18
Block: 291879501022028	47
Block: 291879501022029	0
Block: 291879501022030	0
Block: 291879501022031	0
Block: 291879501022032	10
Block: 291879501022033	5
Block: 291879501022034	44
Block: 291879501022035	7
Block: 291879501022036	0
Block: 291879501022037	16
Block: 291879501022038	6
Block: 291879501022039	6
Block: 291879501022040	40
Block: 291879501022041	11
Block: 291879501022042	4
Block: 291879501022043	10
Block: 291879501022044	1
Block: 291879501022045	0
Block: 291879501022046	25
Block: 291879501022047	14
Block: 291879501022048	10
Block: 291879501022049	8
Block: 291879501022050	13
Block: 291879501022051	2
Block: 291879501022052	5
Block: 291879501022053	1
Block: 291879501022054	13
Block: 291879501022055	0
Block: 291879501022056	2
Block: 291879501022057	0
Block: 291879501022058	7
Block: 291879501022059	5
Block: 291879501022060	3

Plan: House Apportionment Plan

Administrator:

Type: House

User:

POPULATION

District 115 (continued)

St. Francois MO County (continued)

Block: 291879501022061	14
Block: 291879501022062	5
Block: 291879501022063	0
Block: 291879501022064	3
Block: 291879501022065	0
Block: 291879501022066	0
Block: 291879501022067	0
Block: 291879501022068	0
Block: 291879501022069	16
Block: 291879501022070	8
Block: 291879501022071	3
Block: 291879501022072	335
Block: 291879501022073	2
Block: 291879501022074	0
Block: 291879501022075	4
Block: 291879501022076	7
Block: 291879501022077	10
Block: 291879501022078	0
Block: 291879501022079	6
Block: 291879501022080	19
Block: 291879501022081	6
Block: 291879501022082	0
Block: 291879501022083	4
Block: 291879501022084	5
Block: 291879501022085	2
Block: 291879501022086	3
Block: 291879501022087	2
Block: 291879501022088	0
Block: 291879501022089	0
Block: 291879501022090	11
Block: 291879501022091	26
Block: 291879501022092	6
Block: 291879501022093	8
Block: 291879501022094	0
Block: 291879501022095	0
Block: 291879501022096	0
Block: 291879501022097	5
Block: 291879501022098	0
Block: 291879501022099	0
Block: 291879503001000	531
Block: 291879503001001	38
Block: 291879503001003	1
Block: 291879503001004	15
Block: 291879503001005	0
Block: 291879503001006	0
Block: 291879503001007	2,587
Block: 291879503001008	0
Block: 291879503001009	16
Block: 291879503001010	10

Plan: House Apportionment Plan

Administrator:

Type: House

User:

POPULATION

District 115 (continued)

St. Francois MO County (continued)

Block: 291879503001011	11
Block: 291879503001013	16
Block: 291879503001014	8
Block: 291879503001015	0
Block: 291879503001016	0
Block: 291879503001018	18
Block: 291879503001019	0
Block: 291879503001020	14
Block: 291879503001021	3
Block: 291879503001022	0
Block: 291879503001023	139
Block: 291879503001024	0
Block: 291879503001025	20
Block: 291879503001026	0
Block: 291879503001027	2
Block: 291879503001028	27
Block: 291879503001029	5
Block: 291879503001030	74
Block: 291879503001031	72
Block: 291879503001032	36
Block: 291879503001033	37
Block: 291879503001034	23
Block: 291879503001035	40
Block: 291879503001036	83
Block: 291879503001037	47
Block: 291879503001038	47
Block: 291879503001039	0
Block: 291879503001040	7
Block: 291879503001041	0
Block: 291879503001042	0
Block: 291879503001043	21
Block: 291879503001044	0
Block: 291879503001045	0
Block: 291879503001046	0
Block: 291879503001047	34
Block: 291879503001048	29
Block: 291879503001051	11
Block: 291879503001052	41
Block: 291879503001053	0
Block: 291879503001054	0
Block: 291879503001055	24
Block: 291879503001056	30
Block: 291879503001057	0
Block: 291879503001058	0
Block: 291879503001066	0
Block: 291879503001067	1
Block: 291879503004023	27
Block: 291879503004024	41
Block: 291879503004025	33

POPULATION**District 115 (continued)**

St. Francois MO County (continued)

Block: 291879503004026	88
Block: 291879503004027	14
Block: 291879503004028	8
Block: 291879503004029	17
Block: 291879503004030	28
Block: 291879503004031	18
Block: 291879503004032	28
Block: 291879503004033	29
Block: 291879503004034	10
Block: 291879503004035	14
Block: 291879503004039	28
Block: 291879503004040	11
Block: 291879503004041	50
Block: 291879503004042	52
Block: 291879503004043	19
Block: 291879503004068	34
Block: 291879503004079	0

VTD Bonne Terre No. 2 Subtotal**7,052**

VTD: Farmington No. 1

Block: 291879504004037	12
Block: 291879504004044	103
Block: 291879504004048	26
Block: 291879504004050	8
Block: 291879507003001	71
Block: 291879507003002	43
Block: 291879507003003	0

VTD Farmington No. 1 Subtotal**263**

VTD: Park Hills No. 1

Block: 291879501014010	0
Block: 291879501014016	0
Block: 291879501014017	0
Block: 291879501014063	4
Block: 291879501014064	0
Block: 291879501014065	108
Block: 291879501014066	8
Block: 291879501014084	6
Block: 291879501014089	15
Block: 291879501014090	48
Block: 291879501014091	0
Block: 291879501014092	14
Block: 291879501014093	0
Block: 291879501014094	19
Block: 291879501014095	34
Block: 291879501014098	0
Block: 291879501014099	55
Block: 291879501014100	0
Block: 291879501014101	4
Block: 291879501014102	6
Block: 291879501014103	2

Plan: House Apportionment Plan

Administrator:

Type: House

User:

POPULATION

District 115 (continued)

St. Francois MO County (continued)

Block: 291879501014104	1
Block: 291879501014105	0
Block: 291879501014106	0
Block: 291879501014107	0
Block: 291879501014108	0
Block: 291879501014109	0
Block: 291879501014110	2
Block: 291879501014111	0
Block: 291879501014112	35
Block: 291879501014113	0
Block: 291879501014114	52
Block: 291879501014115	32
Block: 291879501014116	6
Block: 291879501014117	6
Block: 291879501014118	93
Block: 291879501014119	3
Block: 291879501014120	2
Block: 291879501014121	0
Block: 291879501014122	6
Block: 291879501014123	9
Block: 291879501014124	3
Block: 291879501014125	4
Block: 291879501014126	0
Block: 291879501014127	0
Block: 291879501014128	0
Block: 291879501014129	0
Block: 291879501014130	0
Block: 291879501014131	0
Block: 291879501014132	18
Block: 291879501014133	14
Block: 291879501014134	27
Block: 291879501014135	5
Block: 291879501014136	3
Block: 291879501014137	0
Block: 291879501014138	2
Block: 291879501014139	0
Block: 291879504004000	5
Block: 291879504004001	44
Block: 291879504004002	4
Block: 291879504004003	65
Block: 291879504004004	2
Block: 291879504004005	187
Block: 291879504004007	0
Block: 291879504004009	3
Block: 291879504004010	4
Block: 291879504004011	0
Block: 291879504004012	0
Block: 291879504004013	0
Block: 291879504004015	0

Plan: House Apportionment Plan

Administrator:

Type: House

User:

POPULATION

District 115 (continued)

St. Francois MO County (continued)

Block: 291879504004018	0
Block: 291879504004019	0
Block: 291879504004020	0
Block: 291879504004034	4
Block: 291879504004035	32
Block: 291879504004036	0
Block: 291879504004038	45
Block: 291879504004039	45
Block: 291879504004040	6
Block: 291879504004041	44
Block: 291879504004042	67
Block: 291879504004043	27
Block: 291879504004045	0
Block: 291879504004046	0
Block: 291879504004047	4
Block: 291879504004049	41
Block: 291879504004051	33
Block: 291879504004052	16
Block: 291879504004053	38
Block: 291879504004054	8
Block: 291879504004055	21
Block: 291879504004056	46
Block: 291879504004061	10
Block: 291879504004062	9
Block: 291879504004063	8
Block: 291879507003000	8
Block: 291879510003000	0
Block: 291879510003001	0
Block: 291879510003002	2
Block: 291879510003003	6
Block: 291879511005000	0
Block: 291879511005001	0
Block: 291879511005002	0
Block: 291879511005003	2
Block: 291879511005004	133
Block: 291879511005005	0
Block: 291879511005006	0
Block: 291879511005007	0
Block: 291879511005008	0
Block: 291879511005009	0
Block: 291879511005010	9
Block: 291879511005011	0
Block: 291879511005012	0
Block: 291879511005013	0
Block: 291879511005014	200
Block: 291879511005015	14
Block: 291879511005016	4
Block: 291879511005017	28
Block: 291879511005018	17

Plan: House Apportionment Plan

Administrator:

Type: House

User:

POPULATION

District 115 (continued)

St. Francois MO County (continued)

Block: 291879511005019	0
Block: 291879511005020	8
Block: 291879511005021	0
Block: 291879511005022	0
Block: 291879511005023	31
Block: 291879511005024	12
Block: 291879511005025	27
Block: 291879511005026	7
Block: 291879511005027	7
Block: 291879511005028	20
Block: 291879511005029	23
Block: 291879511005030	25
Block: 291879511005031	0
Block: 291879511005032	52
Block: 291879511005033	0
Block: 291879511005034	0
Block: 291879511005035	12
Block: 291879511005036	99
Block: 291879511005037	17
Block: 291879511005038	0
Block: 291879511005039	14
Block: 291879511005040	20
Block: 291879511005041	29
Block: 291879511005042	19
Block: 291879511005043	7
Block: 291879511005044	15
Block: 291879511005045	37
Block: 291879511005046	19
Block: 291879511005047	32
Block: 291879511005048	2
Block: 291879511005049	0
Block: 291879511005050	0
Block: 291879511005051	0
Block: 291879511005052	0
Block: 291879511005053	0
Block: 291879511005054	47
Block: 291879511005055	16
Block: 291879511005056	9
Block: 291879511005057	32
Block: 291879511005058	39
Block: 291879511005059	37
Block: 291879511005060	21
Block: 291879511005061	17
Block: 291879511005062	14
Block: 291879511005063	17
Block: 291879511005064	39
Block: 291879511005065	15
Block: 291879511005066	28
Block: 291879511005067	20

Plan: House Apportionment Plan

Administrator:

Type: House

User:

POPULATION

District 115 (continued)

St. Francois MO County (continued)

Block: 291879511005068	24
Block: 291879511005069	47
Block: 291879511005070	21
Block: 291879511005071	24
Block: 291879511005072	16
Block: 291879511005073	32
Block: 291879511005074	37
Block: 291879511005075	0
Block: 291879511005076	0
Block: 291879511005077	8
Block: 291879511005078	9
Block: 291879511005079	11
Block: 291879511005080	0
Block: 291879511005081	0
Block: 291879511005082	0
Block: 291879511005083	0
Block: 291879511005084	0
Block: 291879511005085	0
Block: 291879511005086	2
Block: 291879511005087	0
Block: 291879511005098	17
Block: 291879511005099	0
Block: 291879511005100	22
Block: 291879511005101	36
Block: 291879511005102	19
Block: 291879511005103	0
Block: 291879511005104	14
Block: 291879511005105	3
Block: 291879511005106	0
Block: 291879511005147	3
Block: 291879511005148	2
VTD Park Hills No. 1 Subtotal	3,119
VTD: Patterson	2,852
VTD: Timberline	109
St. Francois MO County Subtotal	13,395
Ste. Genevieve MO County	
VTD: Kinsey	2,527
Ste. Genevieve MO County Subtotal	2,527
District 115 Subtotal	35,637

District 116

Perry MO County	
VTD: Belgique	192
VTD: Brewer	1,035
VTD: Crosstown	393
VTD: Lithium	575
VTD: P-4	3,663
VTD: Sereno	348
Perry MO County Subtotal	6,206

POPULATION**District 116 (continued)**

St. Francois MO County	
VTD: Busiek	2,173
VTD: Farmington No. 1	
Block: 291879504004059	129
Block: 291879507003004	218
Block: 291879507003005	5
Block: 291879507003006	107
Block: 291879507003007	8
Block: 291879507003008	0
Block: 291879507003009	49
Block: 291879507003010	28
Block: 291879507003011	56
Block: 291879507003012	32
Block: 291879507003013	6
Block: 291879507003014	5
Block: 291879507003015	19
Block: 291879507003016	39
Block: 291879507003017	26
Block: 291879507003018	57
Block: 291879507003019	4
Block: 291879507003031	0
Block: 291879507003032	6
Block: 291879508001000	181
Block: 291879508001001	0
Block: 291879508001002	7
Block: 291879508001003	27
Block: 291879508001004	0
Block: 291879508001005	1
Block: 291879508001006	446
Block: 291879508001007	217
Block: 291879508001008	88
Block: 291879508001009	37
Block: 291879508001010	5
Block: 291879508001011	27
Block: 291879508001012	2
Block: 291879508001013	2
Block: 291879508001014	20
Block: 291879508001015	39
Block: 291879508001016	25
Block: 291879508001017	34
Block: 291879508001018	37
Block: 291879508001019	25
Block: 291879508001020	25
Block: 291879508001021	0
Block: 291879508001022	49
Block: 291879508001023	35
Block: 291879508001024	45
Block: 291879508001025	38
Block: 291879508001026	31
Block: 291879508001027	28

Plan: House Apportionment Plan

Administrator:

Type: House

User:

POPULATION

District 116 (continued)

St. Francois MO County (continued)

Block: 291879508001028	28
Block: 291879508001029	14
Block: 291879508001030	20
Block: 291879508001031	28
Block: 291879508001032	25
Block: 291879508001033	56
Block: 291879508001034	17
Block: 291879508001035	15
Block: 291879508001036	0
Block: 291879508001037	6
Block: 291879508001038	10
Block: 291879508002000	27
Block: 291879508002001	49
Block: 291879508002002	6
Block: 291879508002003	6
Block: 291879508002004	16
Block: 291879508002005	0
Block: 291879508002006	26
Block: 291879508002007	0
Block: 291879508002008	0
Block: 291879508002009	8
Block: 291879508002010	3
Block: 291879508002011	39
Block: 291879508002012	28
Block: 291879508002013	48
Block: 291879508002014	60
Block: 291879508002015	22
Block: 291879508002016	37
Block: 291879508002017	37
Block: 291879508002018	41
Block: 291879508002019	23
Block: 291879508002020	46
Block: 291879508002021	28
Block: 291879508002022	59
Block: 291879508002023	41
Block: 291879508002024	132
Block: 291879508002025	3
Block: 291879508002026	152
Block: 291879508002027	13
Block: 291879508002028	0
Block: 291879508002029	4
Block: 291879508002030	9
Block: 291879508002031	25
Block: 291879508002032	23
Block: 291879508002033	27
Block: 291879508002034	27
Block: 291879508002035	26
Block: 291879508002036	8
Block: 291879508002037	22

Plan: House Apportionment Plan

Administrator:

Type: House

User:

POPULATION

District 116 (continued)

St. Francois MO County (continued)

Block: 291879508002038	71
Block: 291879508002039	24
Block: 291879508002040	33
Block: 291879508002041	31
Block: 291879508002042	49
Block: 291879508002043	12
Block: 291879508002044	0
Block: 291879508002045	0
Block: 291879508002046	20
Block: 291879508002047	0
Block: 291879508002048	52
Block: 291879508002049	26
Block: 291879508002050	21
Block: 291879508002051	182
Block: 291879508002052	22
Block: 291879508002053	0
Block: 291879508002054	0
Block: 291879508002055	30
Block: 291879508002056	135
Block: 291879508002057	56
Block: 291879508002058	8
Block: 291879508002059	0

VTD Farmington No. 1 Subtotal **4,377**

VTD: Farmington No. 2 3,377

VTD: Farmington No. 4 2,452

VTD: Knob Lick 1,078

VTD: Libertyville 1,154

VTD: Park Hills No. 1

Block: 291879504004057	54
Block: 291879504004058	0
Block: 291879504004060	13
Block: 291879504004065	11
Block: 291879504004082	11
Block: 291879504004092	0
Block: 291879504004094	16
Block: 291879504004095	4
Block: 291879504004096	28
Block: 291879504004097	1
Block: 291879504004098	8
Block: 291879504004107	55
Block: 291879504004108	52
Block: 291879504004109	0
Block: 291879504004110	0

VTD Park Hills No. 1 Subtotal **253**

St. Francois MO County Subtotal **14,864**

Ste. Genevieve MO County

VTD: Bloomsdale 1,089

VTD: Chestnut Ridge 1,025

Plan: House Apportionment Plan

Administrator:

Type: House

User:

POPULATION

District 116 (continued)

Ste. Genevieve MO County (continued)

VTD: Coffman	767
VTD: New Offenburg	2,153
VTD: Ozora	939
VTD: River Aux Vases	283
VTD: Salem	1,116
VTD: St.Mary's	567
VTD: Ste. Genevieve 5	1,037
VTD: Ste. Genevieve North	1,899
VTD: Ste. Genevieve South	2,529
VTD: Zell	2,214

Ste. Genevieve MO County Subtotal

15,618

District 116 Subtotal

36,688

District 117

St. Francois MO County

VTD: Bismarck No. 1	1,367
VTD: Bismarck No. 2	956
VTD: Bonne Terre No. 1	2,480
VTD: Bonne Terre No. 2	
Block: 291879501014015	2
Block: 291879501014023	11
Block: 291879501014024	0
Block: 291879501014025	8
Block: 291879501014026	0
Block: 291879501014027	6
Block: 291879501014028	0
Block: 291879501014029	0
Block: 291879501014030	0
Block: 291879501014031	0
Block: 291879501014032	0
Block: 291879501014033	0
Block: 291879501014034	0
Block: 291879501014035	0
Block: 291879501014036	0
Block: 291879501014037	0
Block: 291879501014038	0
Block: 291879501014039	0
Block: 291879501014040	0
Block: 291879501014041	17
Block: 291879501014042	5
Block: 291879501014043	0
Block: 291879501014044	1
Block: 291879501014045	1
Block: 291879501014046	0
Block: 291879501014047	0
Block: 291879501014048	9
Block: 291879501014049	0
Block: 291879501014050	0
Block: 291879501014051	0
Block: 291879501014052	20

Plan: House Apportionment Plan

Administrator:

Type: House

User:

POPULATION

District 117 (continued)

St. Francois MO County (continued)

Block: 291879501014053	0
Block: 291879501014142	0
Block: 291879501014143	0
Block: 291879503001002	33
Block: 291879503001012	12
Block: 291879503001017	4
Block: 291879503001083	1
Block: 291879503001084	12
Block: 291879503001085	8
Block: 291879503001086	0
Block: 291879503001087	0
Block: 291879503001088	20
Block: 291879503001089	13
Block: 291879503004000	0
Block: 291879503004001	6
Block: 291879503004002	0
Block: 291879503004003	278
Block: 291879503004004	39
Block: 291879503004005	31
Block: 291879503004006	29
Block: 291879503004007	29
Block: 291879503004008	0
Block: 291879503004009	0
Block: 291879503004010	2
Block: 291879503004011	0
Block: 291879503004012	0
Block: 291879503004013	16
Block: 291879503004014	51
Block: 291879503004015	38
Block: 291879503004016	123
Block: 291879503004017	0
Block: 291879503004018	0
Block: 291879503004044	41
Block: 291879503004045	10
Block: 291879503004046	27
Block: 291879503004049	24
Block: 291879503004050	65
Block: 291879503004051	0
Block: 291879503004052	15
Block: 291879503004053	11
Block: 291879503004054	2
Block: 291879503004055	4
Block: 291879503004056	7
Block: 291879503004057	0
Block: 291879503004058	0
Block: 291879503004059	0
Block: 291879503004060	17
Block: 291879503004061	0
Block: 291879503004062	6

Plan: House Apportionment Plan

Administrator:

Type: House

User:

POPULATION

District 117 (continued)

St. Francois MO County (continued)

Block: 291879503004063	0
Block: 291879503004064	0
Block: 291879503004065	0
Block: 291879503004066	2
Block: 291879503004069	0
Block: 291879503004070	60
Block: 291879503004071	0
Block: 291879503004072	59
Block: 291879503004073	0
Block: 291879503004074	0
Block: 291879503004075	15
Block: 291879503004076	3
Block: 291879503004077	0
Block: 291879503004078	0
Block: 291879503004080	0
Block: 291879503004081	42
VTD Bonne Terre No. 2 Subtotal	1,235
VTD: Desloge No. 1	984
VTD: Desloge No. 2	1,732
VTD: Desloge No. 3	2,956
VTD: Doe Run	3,372
VTD: Farmington No. 3	6,902
VTD: Frankclay	1,240
VTD: Iron Mountain	1,217
VTD: Leadington	736
VTD: Leadwood	1,784
VTD: Park Hills No. 1	
Block: 291879510003004	81
Block: 291879510003005	58
Block: 291879510003006	108
Block: 291879510003007	55
Block: 291879510003008	61
Block: 291879510003009	203
Block: 291879510003010	55
Block: 291879510003011	16
Block: 291879510003012	15
Block: 291879510003013	0
Block: 291879510003014	13
Block: 291879510003015	19
Block: 291879510003016	0
Block: 291879510003021	8
Block: 291879510003032	0
Block: 291879510003033	60
VTD Park Hills No. 1 Subtotal	752
VTD: Park Hills No. 2	2,545
VTD: Park Hills No. 3	1,453
VTD: Park Hills No. 4	2,881
VTD: Terre Du Lac	2,508
St. Francois MO County Subtotal	37,100

Plan: House Apportionment Plan

Administrator:

Type: House

User:

POPULATION

District 117 Subtotal

37,100

District 118

Jefferson MO County

VTD: DeSoto 6,423

VTD: Fletcher 1,021

VTD: Goldman No. 2

Block: 290997006043022 0

Block: 290997006043023 0

Block: 290997006043025 0

VTD Goldman No. 2 Subtotal 0

VTD: Grubville No. 1

Block: 290997011023008 8

Block: 290997011023009 119

Block: 290997011023010 0

Block: 290997011023012 0

Block: 290997011023013 0

Block: 290997011023014 0

Block: 290997011023015 0

Block: 290997011023016 0

Block: 290997011023017 0

Block: 290997011023018 0

Block: 290997011023019 0

Block: 290997011023020 0

Block: 290997011023021 0

Block: 290997011023022 0

Block: 290997011023027 45

Block: 290997011023028 0

Block: 290997011023030 17

Block: 290997011023031 0

Block: 290997011023032 0

Block: 290997011023033 17

Block: 290997011023034 43

Block: 290997011023035 60

Block: 290997011023045 0

Block: 290997011023047 0

Block: 290997011023050 0

Block: 290997011023051 0

Block: 290997011025000 94

Block: 290997011025001 2

Block: 290997011025002 33

Block: 290997011025003 51

Block: 290997011025005 12

Block: 290997011025007 2

Block: 290997011025009 28

Block: 290997011025010 0

Block: 290997011025011 0

Block: 290997011025012 17

Block: 290997011025013 3

Block: 290997011025019 9

Block: 290997011025020 0

Block: 290997011025021 0

Plan: House Apportionment Plan

Administrator:

Type: House

User:

POPULATION

District 118 (continued)

Jefferson MO County (continued)

Block: 290997011025025 0

Block: 290997011025043 0

VTD Grubville No. 1 Subtotal 560

VTD: Hillsboro 1-2

Block: 290997005023038 0

Block: 290997005023042 0

Block: 290997005023043 4

Block: 290997005023044 0

Block: 290997005023045 0

Block: 290997005024040 5

Block: 290997005024049 0

Block: 290997005024086 146

Block: 290997005024087 0

Block: 290997005024088 0

Block: 290997005024089 0

Block: 290997005024090 10

Block: 290997005024091 61

Block: 290997005024094 0

Block: 290997005024095 0

Block: 290997005024096 3

Block: 290997005024097 18

Block: 290997005024098 0

Block: 290997005024099 0

Block: 290997005024100 0

Block: 290997005024101 0

Block: 290997005024102 15

Block: 290997005024103 0

Block: 290997005024104 0

Block: 290997005024105 95

Block: 290997005024106 3

Block: 290997005024107 0

Block: 290997005024108 519

Block: 290997005024109 13

Block: 290997005024110 54

Block: 290997005024111 0

Block: 290997005024112 11

Block: 290997005024113 0

Block: 290997005024117 31

Block: 290997005024118 0

Block: 290997005024122 0

Block: 290997005024123 0

Block: 290997006043024 0

Block: 290997010004004 0

Block: 290997010004005 0

Block: 290997010004006 278

Block: 290997010004007 0

Block: 290997010004008 397

Block: 290997010004009 1

Block: 290997010004010 4

Plan: House Apportionment Plan

Administrator:

Type: House

User:

POPULATION

District 118 (continued)

Jefferson MO County (continued)

Block: 290997010004011	4
Block: 290997010004012	0
Block: 290997010004013	4
Block: 290997010004014	56
Block: 290997010004017	0
Block: 290997010004020	0
Block: 290997010004026	0
Block: 290997010005000	3
Block: 290997010005001	52
Block: 290997010005002	0
Block: 290997010005003	13
Block: 290997010005004	25
Block: 290997010005005	0
Block: 290997010005006	0
Block: 290997010005007	0
Block: 290997010005008	0
Block: 290997010005009	0
Block: 290997010005010	60
Block: 290997010005011	0
Block: 290997010005012	0
Block: 290997010005013	0
Block: 290997010005014	211
Block: 290997010005015	66
Block: 290997010005016	15
Block: 290997010005031	126
Block: 290997010005032	0
Block: 290997010005033	0
Block: 290997010005034	0
Block: 290997010005039	34
Block: 290997010005040	0
Block: 290997010005041	20
Block: 290997010005042	0
Block: 290997011011011	3
Block: 290997011012000	3
Block: 290997011012005	2

VTD Hillsboro 1-2 Subtotal 2,365

VTD: Hillsboro P-1 4,483

VTD: Hillsboro P-2 627

VTD: Valle No. 1

Block: 290997010003021	6
Block: 290997010003022	3
Block: 290997010003042	1
Block: 290997012001011	11
Block: 290997012001012	2
Block: 290997012001014	0
Block: 290997012001015	0
Block: 290997012001016	0
Block: 290997012001017	0
Block: 290997012001018	0

Plan: House Apportionment Plan

Administrator:

Type: House

User:

POPULATION

District 118 (continued)

Jefferson MO County (continued)

Block: 290997012001034	0
Block: 290997012001061	12
Block: 290997012001064	0
Block: 290997012001065	6
Block: 290997012001081	0
Block: 290997012001082	3
Block: 290997012001083	0

VTD Valle No. 1 Subtotal **44**

VTD: Valle No. 2

Block: 290997011012042	9
Block: 290997011012043	8
Block: 290997011012044	20
Block: 290997011012046	3
Block: 290997011012049	0
Block: 290997011012050	19
Block: 290997011012056	0
Block: 290997011013009	29
Block: 290997011013010	42
Block: 290997011013011	0
Block: 290997011013015	22
Block: 290997011013016	97
Block: 290997011013017	0
Block: 290997011013018	22
Block: 290997011013019	7
Block: 290997011013020	0
Block: 290997011013021	1
Block: 290997011013022	30
Block: 290997011013023	0
Block: 290997011013024	6
Block: 290997011013025	84
Block: 290997011013026	0
Block: 290997011013027	0
Block: 290997011013028	0
Block: 290997011013029	4
Block: 290997011013030	0
Block: 290997011013031	0
Block: 290997011013032	142
Block: 290997011013033	2
Block: 290997011013034	0
Block: 290997011013035	20
Block: 290997011013036	9
Block: 290997011013038	0
Block: 290997011013039	8
Block: 290997011013040	0
Block: 290997011013049	135
Block: 290997011013050	1
Block: 290997011013051	1
Block: 290997011013070	0

VTD Valle No. 2 Subtotal **721**

Plan: House Apportionment Plan

Administrator:

Type: House

User:

POPULATION

District 118 (continued)

Jefferson MO County (continued)

VTD: Victoria

Block: 290997010001061	11
Block: 290997010002016	45
Block: 290997010002017	19
Block: 290997010002018	0
Block: 290997010002020	5
Block: 290997010002021	8
Block: 290997010003000	259
Block: 290997010003001	91
Block: 290997010003002	244
Block: 290997010003003	2
Block: 290997010003004	11
Block: 290997010003005	0
Block: 290997010003006	5
Block: 290997010003007	11
Block: 290997010003008	334
Block: 290997010003009	0
Block: 290997010003010	7
Block: 290997010003011	10
Block: 290997010003012	0
Block: 290997010003013	2
Block: 290997010003014	0
Block: 290997010003015	8
Block: 290997010003018	13
Block: 290997010003019	2
Block: 290997010003020	0
Block: 290997010003023	91
Block: 290997010003024	2
Block: 290997010003025	0
Block: 290997010003026	0
Block: 290997010003027	5
Block: 290997010003028	0
Block: 290997010003031	0
Block: 290997010005045	0
Block: 290997010005046	0
Block: 290997010005047	0
Block: 290997010006010	9
Block: 290997010006011	0
Block: 290997010006012	22
Block: 290997010006013	0
Block: 290997010006014	0
Block: 290997010006015	21
Block: 290997010006016	6
Block: 290997010006017	122
Block: 290997010006018	9
Block: 290997010006019	11
Block: 290997010006020	3
Block: 290997010006021	34
Block: 290997010006022	34

Plan: House Apportionment Plan

Administrator:

Type: House

User:

POPULATION

District 118 (continued)

Jefferson MO County (continued)

Block: 290997010006023	0
Block: 290997010006065	0
Block: 290997012001000	0
Block: 290997012001001	0
Block: 290997012001002	47
Block: 290997012001003	5
Block: 290997012001004	4
Block: 290997012001005	0
Block: 290997012001006	0
Block: 290997012001007	0
Block: 290997012001008	0

VTD Victoria Subtotal **1,512**

VTD: Vineland No. 2

Block: 290997011013052	139
Block: 290997011013054	8
Block: 290997011013055	0
Block: 290997011013056	0
Block: 290997011013057	0
Block: 290997011013064	102
Block: 290997011013065	0
Block: 290997011013066	1
Block: 290997011026037	0
Block: 290997011026038	1
Block: 290997011026039	17
Block: 290997011026040	0
Block: 290997011026041	0
Block: 290997011026042	5
Block: 290997011026043	0
Block: 290997011026044	0
Block: 290997011026045	0
Block: 290997011026046	2
Block: 290997011026047	1
Block: 290997011026048	0
Block: 290997011026049	0
Block: 290997011026060	0
Block: 290997014012062	86
Block: 290997014012066	4
Block: 290997014012067	5

VTD Vineland No. 2 Subtotal **371**

VTD: Ware

Block: 290997005021042	18
Block: 290997005021043	0
Block: 290997005024042	0
Block: 290997005024043	4
Block: 290997005024044	30
Block: 290997005024045	3
Block: 290997011011000	155
Block: 290997011011002	15
Block: 290997011011005	157

Plan: House Apportionment Plan

Administrator:

Type: House

User:

POPULATION

District 118 (continued)

Jefferson MO County (continued)

Block: 290997011011006	5
Block: 290997011011012	0
Block: 290997011012027	135
Block: 290997011012028	7
Block: 290997011012029	23
Block: 290997011012030	11
Block: 290997011012031	66
Block: 290997011012032	0
Block: 290997011012033	2
Block: 290997011012034	183
Block: 290997011012035	0
Block: 290997011012036	32
Block: 290997011012037	3
Block: 290997011012047	19
Block: 290997011012048	37
Block: 290997011012051	0
Block: 290997011012052	60
Block: 290997011012053	0
Block: 290997011012054	10
Block: 290997011013007	12
Block: 290997011013008	2
Block: 290997011021032	0
Block: 290997011021036	6
Block: 290997011021037	0
Block: 290997011021038	2
Block: 290997011021039	12
Block: 290997011021041	0
Block: 290997011021044	0
Block: 290997011021066	18
Block: 290997011021067	0
Block: 290997011022002	247
Block: 290997011022003	1
Block: 290997011022005	8
Block: 290997011022006	25
Block: 290997011022007	359
Block: 290997011022008	16
Block: 290997011022009	9
Block: 290997011022010	0
Block: 290997011022011	19
Block: 290997011022012	3
Block: 290997011022013	17
Block: 290997011022014	1
Block: 290997011022015	17
Block: 290997011022016	94
Block: 290997011022017	0
Block: 290997011022018	0
Block: 290997011022019	0
Block: 290997011022020	3
Block: 290997011023000	18

Plan: House Apportionment Plan

Administrator:

Type: House

User:

POPULATION

District 118 (continued)

Jefferson MO County (continued)

Block: 290997011023001	183
Block: 290997011023002	21
Block: 290997011023003	36
Block: 290997011023004	2
Block: 290997011023005	5
Block: 290997011023006	0
Block: 290997011023007	54
Block: 290997011023011	3
Block: 290997011023036	91
Block: 290997011023037	0
Block: 290997011023038	0
Block: 290997011023039	0
Block: 290997011023040	0
Block: 290997011023041	0
Block: 290997011023042	0
Block: 290997011023043	8
Block: 290997011023044	0
Block: 290997011023046	0
Block: 290997011023048	44
Block: 290997011023049	31
Block: 290997011024000	257
Block: 290997011024001	26
Block: 290997011024002	0
Block: 290997011024003	0
Block: 290997011024004	0
Block: 290997011024005	30
Block: 290997011024006	7
Block: 290997011024007	0
Block: 290997011024008	99
Block: 290997011024009	12
Block: 290997011024010	8
Block: 290997011024011	0
Block: 290997011024012	20
Block: 290997011024013	0
Block: 290997011024014	44
Block: 290997011024015	3
Block: 290997011024016	0
Block: 290997011024017	0
Block: 290997011024018	26
Block: 290997011024019	3
Block: 290997011024020	0
Block: 290997011024021	234
Block: 290997011024022	0
Block: 290997011024023	0
Block: 290997011024024	0
Block: 290997011024025	0
Block: 290997011024026	2
Block: 290997011024027	8
Block: 290997011024028	7

Plan: House Apportionment Plan

Administrator:

Type: House

User:

POPULATION

District 118 (continued)

Jefferson MO County (continued)

Block: 290997011024029	0
Block: 290997011024030	29
Block: 290997011025014	212
Block: 290997011025015	0
Block: 290997011025016	12
Block: 290997011025018	0
Block: 290997011026000	245
Block: 290997011026001	0
Block: 290997011026002	0
Block: 290997011026003	0
Block: 290997011026004	0
Block: 290997011026005	7
Block: 290997011026018	7
Block: 290997011026019	61
Block: 290997011026021	0
Block: 290997011026069	0

VTD Ware Subtotal **3,701**

Jefferson MO County Subtotal **21,828**

Washington MO County

VTD: Cadet 864

VTD: City Hall Ward II

Block: 292214601004114	0
Block: 292214603004000	3
Block: 292214603004001	0
Block: 292214603004002	12
Block: 292214603004003	9
Block: 292214603004004	5
Block: 292214603004005	0
Block: 292214603004006	0
Block: 292214603004007	0
Block: 292214603004008	0
Block: 292214603004010	6
Block: 292214603004011	14
Block: 292214603004012	0
Block: 292214604002045	0
Block: 292214604002046	0
Block: 292214604002085	0
Block: 292214604002086	0

VTD City Hall Ward II Subtotal **49**

VTD: Courthouse Ward I 3,136

VTD: Cruise 1,532

VTD: Ebo

Block: 292214601002057	1
Block: 292214601002070	13
Block: 292214601002071	1
Block: 292214601002072	0
Block: 292214601002092	7
Block: 292214601002093	0

Plan: House Apportionment Plan

Administrator:

Type: House

User:

POPULATION

District 118 (continued)

Washington MO County (continued)

Block: 292214601002094	2
Block: 292214601002095	0
Block: 292214601002096	0
Block: 292214601002097	10
Block: 292214601002098	0
Block: 292214601002099	0
Block: 292214601002100	0
Block: 292214601002101	1
Block: 292214601002111	24
Block: 292214601004012	40
Block: 292214601004013	0
Block: 292214601004014	9
Block: 292214601004015	0
Block: 292214601004016	7
Block: 292214601004017	5
Block: 292214601004018	43
Block: 292214601004019	0
Block: 292214601004020	0
Block: 292214601004021	18
Block: 292214601004022	2
Block: 292214601004023	36
Block: 292214601004024	0
Block: 292214601004025	21
Block: 292214601004031	67
Block: 292214601004032	2
Block: 292214601004033	7
Block: 292214601004034	0
Block: 292214601004035	0
Block: 292214601004040	30
Block: 292214601004048	2
Block: 292214601004049	11
Block: 292214601004061	0
Block: 292214602001055	44
Block: 292214602001056	6
Block: 292214602001057	0
Block: 292214602001058	31
Block: 292214602001059	5
Block: 292214602001060	0
Block: 292214602001061	1
Block: 292214602001062	1
Block: 292214602001063	0
Block: 292214602001064	2
Block: 292214602001065	0
Block: 292214602001066	16
Block: 292214602001067	0
Block: 292214602001068	0
Block: 292214602001069	0
Block: 292214602001070	0
Block: 292214602001071	0

Plan: House Apportionment Plan

Administrator:

Type: House

User:

POPULATION

District 118 (continued)

Washington MO County (continued)

Block: 292214602001072	0
Block: 292214602001073	15
Block: 292214602001074	25
Block: 292214602001075	5
Block: 292214602001076	0
Block: 292214602001077	0
Block: 292214602001078	0
Block: 292214602001079	0
Block: 292214602001080	0
Block: 292214602001081	2
Block: 292214602001094	0
Block: 292214602001095	0
Block: 292214602001096	0
Block: 292214602001097	0
Block: 292214602001098	0
Block: 292214602001099	0
Block: 292214602001100	0
Block: 292214602001101	0
Block: 292214602001102	20
Block: 292214602001103	0
Block: 292214602001104	6
Block: 292214602001105	0
Block: 292214602001106	0
Block: 292214602001115	4
Block: 292214602001117	0
Block: 292214602001118	0
Block: 292214602001119	0
Block: 292214602001126	0
Block: 292214602002402	0
Block: 292214602002403	147
Block: 292214602002404	0
Block: 292214602002405	0
Block: 292214602002406	0
Block: 292214602002407	0
Block: 292214602002408	0
Block: 292214602002409	0
Block: 292214602002410	3
Block: 292214602002411	0
Block: 292214602002412	0
Block: 292214602002413	0
Block: 292214602002414	11
Block: 292214602002415	0
Block: 292214602002416	0
Block: 292214602002417	0
Block: 292214602002418	0
Block: 292214602002419	0
Block: 292214602002420	0
Block: 292214602002421	5
Block: 292214602002422	0

Plan: House Apportionment Plan

Administrator:

Type: House

User:

POPULATION

District 118 (continued)

Washington MO County (continued)

Block: 292214602002423	0
Block: 292214602002424	0
Block: 292214602002431	107
Block: 292214602002432	43
Block: 292214602002433	0
Block: 292214602002434	4
Block: 292214602002435	5
Block: 292214602002436	2
Block: 292214602002437	0
Block: 292214602002438	46
Block: 292214602002439	0
Block: 292214602002440	1
Block: 292214602002441	3
Block: 292214602002442	0
Block: 292214602002443	20
Block: 292214602002444	0
Block: 292214602002445	6
Block: 292214602002446	0
Block: 292214602002447	67
Block: 292214602002448	0
Block: 292214602002449	7
Block: 292214602002450	0
Block: 292214602002451	0
Block: 292214602002452	0
Block: 292214602002453	0
Block: 292214602002454	0
Block: 292214602002455	0
Block: 292214602002456	22
Block: 292214602002457	0
Block: 292214602002458	7
Block: 292214602002463	12
Block: 292214602002464	0
Block: 292214602002470	0
Block: 292214602002476	3
Block: 292214602002477	10
Block: 292214602002478	0
Block: 292214602002479	0
Block: 292214602002490	0
Block: 292214602002491	0
Block: 292214602002492	10
Block: 292214602002493	0
Block: 292214602002494	0
Block: 292214602002495	0
Block: 292214602002496	0
Block: 292214602002497	35
Block: 292214602002498	0
Block: 292214602002499	0
Block: 292214602002500	0
Block: 292214602002501	0

Plan: House Apportionment Plan

Administrator:

Type: House

User:

POPULATION

District 118 (continued)

Washington MO County (continued)

Block: 292214602002530	0
Block: 292214602002537	6
Block: 292214602002546	0
Block: 292214602002547	0
Block: 292214602003000	0
Block: 292214602003001	6
Block: 292214602003002	59
Block: 292214602003003	20
Block: 292214602003004	10
Block: 292214602003005	4
Block: 292214602003006	3
Block: 292214602003007	0
Block: 292214602003008	8
Block: 292214602003038	13
Block: 292214602003039	20
Block: 292214602003040	0
Block: 292214602003041	0
Block: 292214602003042	4
Block: 292214602003043	7
Block: 292214602003044	0
Block: 292214602003060	0
Block: 292214602003125	0
Block: 292214602003135	38
Block: 292214602003136	0
Block: 292214602003137	2
Block: 292214602003139	0
Block: 292214602003140	0
Block: 292214602003142	0
Block: 292214602003159	0

VTD Ebo Subtotal **1,318**

VTD: Mineral Point 971

VTD: Old Mines 2,333

VTD: Richwoods

Block: 292214601001000	66
Block: 292214601001001	0
Block: 292214601001002	0
Block: 292214601001003	5
Block: 292214601001004	0
Block: 292214601001005	45
Block: 292214601001006	5
Block: 292214601001007	0
Block: 292214601001008	0
Block: 292214601001009	7
Block: 292214601001010	0
Block: 292214601001011	3
Block: 292214601001012	0
Block: 292214601001013	8
Block: 292214601001014	11
Block: 292214601001015	1

Plan: House Apportionment Plan

Administrator:

Type: House

User:

POPULATION

District 118 (continued)

Washington MO County (continued)

Block: 292214601001016	8
Block: 292214601001017	0
Block: 292214601001018	0
Block: 292214601001019	0
Block: 292214601001020	28
Block: 292214601001021	0
Block: 292214601001022	0
Block: 292214601001023	82
Block: 292214601001024	0
Block: 292214601001025	28
Block: 292214601001026	2
Block: 292214601001027	6
Block: 292214601001028	0
Block: 292214601001029	0
Block: 292214601001030	0
Block: 292214601001031	2
Block: 292214601001032	2
Block: 292214601001033	0
Block: 292214601001034	3
Block: 292214601001035	0
Block: 292214601001036	0
Block: 292214601001037	26
Block: 292214601001038	0
Block: 292214601001039	0
Block: 292214601001040	0
Block: 292214601001041	0
Block: 292214601001042	9
Block: 292214601001043	71
Block: 292214601001048	0
Block: 292214601001049	9
Block: 292214601001051	0
Block: 292214601001052	24
Block: 292214601001058	21
Block: 292214601001095	7
Block: 292214601001096	13
Block: 292214601001097	56
Block: 292214601001098	80
Block: 292214601001099	0
Block: 292214601001100	0
Block: 292214601001110	5
Block: 292214601001111	0
Block: 292214601001112	0
Block: 292214601001113	0
Block: 292214601001114	0
Block: 292214601001115	0
Block: 292214601001116	0
Block: 292214601001117	0
Block: 292214601001119	3
Block: 292214601002062	0

Plan: House Apportionment Plan

Administrator:

Type: House

User:

POPULATION

District 118 (continued)

Washington MO County (continued)

Block: 292214601002063	0
Block: 292214601002067	0
Block: 292214601002068	3
Block: 292214601002069	0
Block: 292214601002073	0
Block: 292214602001000	78
Block: 292214602001001	0
Block: 292214602001002	183
Block: 292214602001003	0
Block: 292214602001004	0
Block: 292214602001005	31
Block: 292214602001006	9
Block: 292214602001007	0
Block: 292214602001008	8
Block: 292214602001009	0
Block: 292214602001010	21
Block: 292214602001011	3
Block: 292214602001012	0
Block: 292214602001013	0
Block: 292214602001014	0
Block: 292214602001016	2
Block: 292214602001017	0
Block: 292214602001019	0
Block: 292214602001029	163
Block: 292214602001030	0
Block: 292214602001031	1
Block: 292214602001032	38
Block: 292214602001033	5
Block: 292214602001034	8
Block: 292214602001035	0
Block: 292214602001036	0
Block: 292214602001037	0
Block: 292214602001038	10
Block: 292214602001039	48
Block: 292214602001040	4
Block: 292214602001041	0
Block: 292214602001042	2
Block: 292214602001043	0
Block: 292214602001044	0
Block: 292214602001045	0
Block: 292214602001046	2
Block: 292214602001047	1
Block: 292214602001048	0
Block: 292214602001049	21
Block: 292214602001050	0
Block: 292214602001051	20
Block: 292214602001052	0
Block: 292214602001082	2
Block: 292214602001083	2

Plan: House Apportionment Plan

Administrator:

Type: House

User:

POPULATION

District 118 (continued)

Washington MO County (continued)

Block: 292214602001084	0
Block: 292214602001085	0
Block: 292214602001086	0
Block: 292214602001087	0
Block: 292214602001088	0
Block: 292214602001089	0
Block: 292214602001090	0
Block: 292214602001091	0
Block: 292214602001092	0
Block: 292214602001093	0
Block: 292214602001107	0
Block: 292214602001108	78
Block: 292214602001109	1
Block: 292214602001110	0
Block: 292214602001111	26
Block: 292214602001112	0
Block: 292214602001113	62
Block: 292214602001114	0
Block: 292214602001116	0
Block: 292214602001125	0

VTD Richwoods Subtotal

1,468

VTD: Shirley

893

VTD: Springtown

Block: 292214603001042	0
Block: 292214603001043	0
Block: 292214603001045	10
Block: 292214603001046	0
Block: 292214603001062	7
Block: 292214603001063	4
Block: 292214603001064	0
Block: 292214603001065	0
Block: 292214603001066	899
Block: 292214603001067	0
Block: 292214603001068	0
Block: 292214603001099	0
Block: 292214604001007	39
Block: 292214604001008	0
Block: 292214604001009	0
Block: 292214604001010	0
Block: 292214604001122	21
Block: 292214604002027	79
Block: 292214604002028	0
Block: 292214604002029	0
Block: 292214604002030	85
Block: 292214604002031	135
Block: 292214604002032	3
Block: 292214604002033	0
Block: 292214604002034	4
Block: 292214604002035	0

POPULATION**District 118 (continued)**

Washington MO County (continued)

Block: 292214604002036	12
Block: 292214604002037	18
Block: 292214604002038	18
Block: 292214604002039	0
Block: 292214604002040	1
Block: 292214604002041	21
Block: 292214604002042	9
Block: 292214604002043	0
Block: 292214604002044	0
Block: 292214604002047	0
Block: 292214604002048	0
Block: 292214604002049	0
Block: 292214604002050	3
Block: 292214604002051	25
Block: 292214604002052	75
Block: 292214604002053	49
Block: 292214604002054	21
Block: 292214604002056	42
Block: 292214604002057	79
Block: 292214604002058	61
Block: 292214604002059	32
Block: 292214604002060	69
Block: 292214604002061	0
Block: 292214604002062	15
Block: 292214604003000	0
Block: 292214604003001	98
Block: 292214604003002	0
Block: 292214604003015	2
Block: 292214604003016	66
Block: 292214604003017	0
VTD Springtown Subtotal	2,002
Washington MO County Subtotal	14,566
District 118 Subtotal	36,394

District 119

Franklin MO County

VTD: BEAUFORT/ UNION	561
VTD: CATAWISSA	2,337
VTD: DRY BRANCH	1,538
VTD: DUEMLER	1,546
VTD: ELMONT	710
VTD: GRAY SUMMIT	
Block: 290718007011057	0
Block: 290718007011058	0
Block: 290718007011059	0
Block: 290718007011060	0
Block: 290718007013123	2
Block: 290718007013125	0
Block: 290718007013126	0
Block: 290718007013127	37

Plan: House Apportionment Plan

Administrator:

Type: House

User:

POPULATION

District 119 (continued)

Franklin MO County (continued)

Block: 290718007013128	0
Block: 290718007013129	0
Block: 290718007013132	0
Block: 290718007013133	0
Block: 290718007013135	0
Block: 290718007013140	0
Block: 290718007013142	0
Block: 290718007013144	0
Block: 290718007013166	0

VTD GRAY SUMMIT Subtotal **39**

VTD: JAPAN 759

VTD: LUEBBERING 2,488

VTD: MIRAMIGUOA VILLAGE 120

VTD: OAK GROVE VILLAGE 509

VTD: PACIFIC OUT OF TOWN

Block: 290718007013050	0
Block: 290718007013083	0
Block: 290718007013084	4
Block: 290718007013085	0
Block: 290718007013089	0
Block: 290718007013091	6
Block: 290718007013092	0
Block: 290718007013095	0
Block: 290718007013096	0
Block: 290718007013097	40
Block: 290718007013099	0
Block: 290718007013100	0
Block: 290718007013101	0
Block: 290718007013102	0
Block: 290718007013103	0
Block: 290718007013150	0
Block: 290718007013162	0
Block: 290718007013163	0
Block: 290718007013164	0
Block: 290718007013173	0
Block: 290718008004000	0
Block: 290718008004003	0

VTD PACIFIC OUT OF TOWN Subtotal **50**

VTD: PACIFIC WARD 1

Block: 290718007013071	0
Block: 290718007013072	0
Block: 290718007013073	0
Block: 290718007013074	0
Block: 290718007013075	0
Block: 290718007013090	0
Block: 290718007013093	0
Block: 290718007013094	2

VTD PACIFIC WARD 1 Subtotal **2**

VTD: PACIFIC WARD 2

Plan: House Apportionment Plan

Administrator:

Type: House

User:

POPULATION

District 119 (continued)

Franklin MO County (continued)

Block: 290718007013048	334
Block: 290718007013052	0
Block: 290718007013054	4
Block: 290718007013056	0
Block: 290718007013086	51
Block: 290718007013087	0
Block: 290718007013088	0
Block: 290718007013167	0
Block: 290718007013168	0

VTD PACIFIC WARD 2 Subtotal **389**

VTD: PACIFIC WARD 3

Block: 290718007013098	0
Block: 290718007013145	0
Block: 290718007013146	9
Block: 290718007013147	13
Block: 290718007013148	0
Block: 290718007013152	0
Block: 290718007013153	0
Block: 290718007013154	0
Block: 290718007013155	3
Block: 290718007013156	0
Block: 290718007013165	39
Block: 290718007013174	0

VTD PACIFIC WARD 3 Subtotal **64**

VTD: PARKWAY VILLAGE 477

VTD: PEA RIDGE 166

VTD: PRAIRIE DELL

Block: 290718006024052	2
Block: 290718008001029	44
Block: 290718008001030	133
Block: 290718008001031	0
Block: 290718008001032	0
Block: 290718008001033	0
Block: 290718008001034	0
Block: 290718008001035	0
Block: 290718008001036	0
Block: 290718008001041	32
Block: 290718008001042	60
Block: 290718008001043	0
Block: 290718008002012	6
Block: 290718008002036	0
Block: 290718008002037	4
Block: 290718008002038	44
Block: 290718008002039	3
Block: 290718008002040	0
Block: 290718008002041	0
Block: 290718008002042	26
Block: 290718008002043	3
Block: 290718008002044	7

Plan: House Apportionment Plan

Administrator:

Type: House

User:

POPULATION

District 119 (continued)

Franklin MO County (continued)

Block: 290718008002045	68
Block: 290718008002046	3
Block: 290718008002047	0
Block: 290718008002048	8
Block: 290718008002049	163
Block: 290718008002051	8
Block: 290718008002052	9
Block: 290718008002053	10
Block: 290718008002054	1
Block: 290718008002058	0
Block: 290718008002062	0
Block: 290718008002066	0
Block: 290718008002067	0
Block: 290718009024000	0
Block: 290718009024001	0
Block: 290718009024002	59
Block: 290718009024004	0
Block: 290718009024005	0
Block: 290718009024015	0
Block: 290718009024016	0
Block: 290718009024017	0
Block: 290718009024177	0
Block: 290718009024178	22
Block: 290718009024179	0
Block: 290718009024188	0
VTD PRAIRIE DELL Subtotal	715
VTD: ROBERTSVILLE	3,025
VTD: SPRING BLUFF	654
VTD: ST CLAIR OUT OF TOWN	4,197
VTD: ST CLAIR WARD 1	2,316
VTD: ST CLAIR WARD 2	2,392
VTD: STANTON	1,677
VTD: SULLIVAN OUT OF TOWN	1,304
VTD: SULLIVAN WARD 1	2,035
VTD: SULLIVAN WARD 2	2,873
VTD: SULLIVAN WARD 3	700
VTD: VILLA RIDGE	
Block: 290718008001001	252
Block: 290718008001005	0
Block: 290718008001008	24
Block: 290718008001010	0
Block: 290718008001013	0
Block: 290718008001014	0
VTD VILLA RIDGE Subtotal	276
Franklin MO County Subtotal	33,919
Washington MO County	
VTD: Algire	1,190
VTD: Ebo	

Plan: House Apportionment Plan

Administrator:

Type: House

User:

POPULATION

District 119 (continued)

Washington MO County (continued)

Block: 292214602002099	25
Block: 292214602002100	0
Block: 292214602002101	0
Block: 292214602002102	0
Block: 292214602002107	0
Block: 292214602002108	0
Block: 292214602002109	0
Block: 292214602002110	5
Block: 292214602002111	0
Block: 292214602002112	1
Block: 292214602002113	0
Block: 292214602002114	4
Block: 292214602002115	10
Block: 292214602002116	0
Block: 292214602002117	0
Block: 292214602002118	0
Block: 292214602002119	0
Block: 292214602002389	0
Block: 292214602002390	0
Block: 292214602002391	0
Block: 292214602002392	0
Block: 292214602002393	0
Block: 292214602002394	0
Block: 292214602002395	3
Block: 292214602002396	0
Block: 292214602002397	0
Block: 292214602002398	14
Block: 292214602002399	22
Block: 292214602002400	4
Block: 292214602002401	9
Block: 292214602002425	11
Block: 292214602002426	0
Block: 292214602002427	4
Block: 292214602002428	0
Block: 292214602002429	0
Block: 292214602002430	0
Block: 292214602002465	0
Block: 292214602002466	0
Block: 292214602002467	0
Block: 292214602002468	6
Block: 292214602002469	0
Block: 292214602002471	3
Block: 292214602002472	0
Block: 292214602002473	0
Block: 292214602002474	0
Block: 292214602002475	0
Block: 292214602002480	0
Block: 292214602002481	0
Block: 292214602002482	0

Plan: House Apportionment Plan

Administrator:

Type: House

User:

POPULATION

District 119 (continued)

Washington MO County (continued)

Block: 292214602002483	0
Block: 292214602002484	0
Block: 292214602002548	0
Block: 292214602002551	0

VTD Ebo Subtotal **121**

VTD: Richwoods

Block: 292214602001015	51
Block: 292214602001018	0
Block: 292214602001020	4
Block: 292214602002030	18
Block: 292214602002049	12
Block: 292214602002050	0
Block: 292214602002051	0
Block: 292214602002052	0
Block: 292214602002053	7
Block: 292214602002055	0
Block: 292214602002056	9
Block: 292214602002057	0
Block: 292214602002058	2
Block: 292214602002089	0
Block: 292214602002090	2
Block: 292214602002091	5
Block: 292214602002092	0
Block: 292214602002093	0
Block: 292214602002094	3
Block: 292214602002095	0
Block: 292214602002096	0
Block: 292214602002097	0
Block: 292214602002098	0

VTD Richwoods Subtotal **113**

Washington MO County Subtotal **1,424**

District 119 Subtotal **35,343**

District 120

Crawford MO County

VTD: Benton North	3,752
VTD: Benton South	2,531
VTD: Blue Springs	835
VTD: Bourbon	3,710
VTD: Cherryville	722
VTD: Cook Station	445
VTD: Davisville	677
VTD: Delhi	
Block: 290554501011000	43
Block: 290554501011001	3
Block: 290554501011002	50
Block: 290554501011003	21
Block: 290554501011004	0
Block: 290554501011005	0

Plan: House Apportionment Plan

Administrator:

Type: House

User:

POPULATION

District 120 (continued)

Crawford MO County (continued)

Block: 290554501011069	80
Block: 290554501011070	0
Block: 290554501011071	4
Block: 290554501011118	0
Block: 290554501011119	71
Block: 290554501011120	0
Block: 290554501011121	0
Block: 290554501011122	0
Block: 290554501011129	2
Block: 290554501012000	2
Block: 290554501012001	4
Block: 290554501012002	59
Block: 290554501012003	2
Block: 290554501012004	0
Block: 290554501012006	24
Block: 290554501012007	0
Block: 290554501012008	0
Block: 290554501012009	2
Block: 290554501012010	46
Block: 290554501012011	80
Block: 290554501012012	0
Block: 290554501012013	5
Block: 290554501012014	121
Block: 290554501012016	2
Block: 290554501012017	17
Block: 290554501012018	1
Block: 290554501012019	74
Block: 290554501012041	10
Block: 290554501012042	2
Block: 290554501012043	18
Block: 290554501012044	2
Block: 290554501012045	7
Block: 290554501012046	0
Block: 290554501012047	3
Block: 290554501012048	2
Block: 290554501012049	0
Block: 290554501012050	0
Block: 290554501012051	0
Block: 290554501012052	20
Block: 290554501012053	0
Block: 290554501012054	6
Block: 290554501012055	71
Block: 290554501012056	4
Block: 290554501012057	10
Block: 290554501012058	3
Block: 290554501012059	13
Block: 290554501012060	2
Block: 290554501012061	6
Block: 290554501012062	19

Plan: House Apportionment Plan

Administrator:

Type: House

User:

POPULATION

District 120 (continued)

Crawford MO County (continued)

Block: 290554501012063	8
Block: 290554501012064	3
Block: 290554501012065	4
Block: 290554501012066	12
Block: 290554501012067	0
Block: 290554501012068	49
Block: 290554501012069	4
Block: 290554501012070	0
Block: 290554501012071	0
Block: 290554501012081	2
Block: 290554501012082	2
Block: 290554501012083	0
Block: 290554501012086	0
Block: 290554501012089	0
Block: 290554501012090	0
Block: 290554501012091	0
Block: 290554501012098	0
Block: 290554501012106	0
Block: 290554501022095	0
Block: 290554502004008	0
Block: 290554502004009	11
Block: 290554502004010	0
Block: 290554502004011	0
Block: 290554503024000	8
Block: 290554503024002	0
Block: 290554503024003	4

VTD Delhi Subtotal **1,018**

VTD: Fanning	712
VTD: Gibbs	826
VTD: Huzzah	246
VTD: Keyserville	590
VTD: Leasburg	1,571
VTD: Liberty	206
VTD: Meramec North	2,439
VTD: Meramec South	1,485
VTD: Sullivan	2,179
VTD: Taylor	
Block: 290554501011062	55
Block: 290554501011063	5
Block: 290554501011064	1
Block: 290554501011075	30
Block: 290554501011076	0
Block: 290554501011077	1
Block: 290554501011078	2
Block: 290554501011098	0
Block: 290554501011099	0
Block: 290554501011100	8
Block: 290554501011101	0
Block: 290554501011102	0

Plan: House Apportionment Plan

Administrator:

Type: House

User:

POPULATION

District 120 (continued)

Crawford MO County (continued)

Block: 290554501011103	0
Block: 290554501011104	20
Block: 290554501011105	1
Block: 290554501011107	0

VTD Taylor Subtotal

123

Crawford MO County Subtotal

24,067

Phelps MO County

VTD: Cold Springs East 656

VTD: Dawson 937

VTD: Dillon Central

Block: 291618901003041	0
Block: 291618901003042	0
Block: 291618901003043	25
Block: 291618901003044	0
Block: 291618901003045	64
Block: 291618901003046	0
Block: 291618901003047	0
Block: 291618901003048	0
Block: 291618901003049	0
Block: 291618901003050	0
Block: 291618901003051	2
Block: 291618901003052	0
Block: 291618901003053	0
Block: 291618901003054	0
Block: 291618901003056	0
Block: 291618901003058	0
Block: 291618901003059	0
Block: 291618901003062	0
Block: 291618901003063	0
Block: 291618901003064	12
Block: 291618901003065	0
Block: 291618901003066	0
Block: 291618901003067	0
Block: 291618901003068	0
Block: 291618901003069	35
Block: 291618901003070	0
Block: 291618901003071	0
Block: 291618901003072	0
Block: 291618901003073	0
Block: 291618901003074	0
Block: 291618901003077	0
Block: 291618901003078	0
Block: 291618901003079	0
Block: 291618901003080	0
Block: 291618901003082	20
Block: 291618901003083	4
Block: 291618901003084	47
Block: 291618901003085	17
Block: 291618901003086	0

Plan: House Apportionment Plan

Administrator:

Type: House

User:

POPULATION

District 120 (continued)

Phelps MO County (continued)

Block: 291618901003087	0
Block: 291618901003088	7
Block: 291618901003090	0
Block: 291618901003091	0
Block: 291618901003093	5
Block: 291618901003094	5
Block: 291618901003095	0
Block: 291618901003096	0
Block: 291618901003097	16
Block: 291618901003098	9
Block: 291618901003099	0
Block: 291618901003100	18
Block: 291618901003101	298
Block: 291618901003102	24
Block: 291618901003103	19
Block: 291618901003104	1
Block: 291618901003105	0
Block: 291618901003106	13
Block: 291618901003107	2
Block: 291618901003108	0
Block: 291618901003109	0
Block: 291618901003110	0
Block: 291618901003111	23
Block: 291618901003112	77
Block: 291618901003113	17
Block: 291618901003117	4
Block: 291618901003118	2
Block: 291618901003119	0
Block: 291618902002030	0
Block: 291618902002032	0
Block: 291618902002047	0
Block: 291618902002054	0
Block: 291618902002055	0
Block: 291618902002057	3
Block: 291618902002058	4
Block: 291618902002059	3
Block: 291618902002060	32
Block: 291618902002062	0
Block: 291618902002066	0
Block: 291618902002067	0
Block: 291618902002068	5
Block: 291618902002069	15
Block: 291618902002070	0
Block: 291618902002071	0
Block: 291618902002072	6
Block: 291618902002073	4
Block: 291618902002074	0
Block: 291618902002075	15
Block: 291618902002082	0

Plan: House Apportionment Plan

Administrator:

Type: House

User:

POPULATION

District 120 (continued)

Phelps MO County (continued)

Block: 291618903002000	0
Block: 291618903002001	4
Block: 291618903002002	6
Block: 291618903002004	107
Block: 291618903002007	0
Block: 291618903002008	0
Block: 291618903002069	0
Block: 291618903002070	0
Block: 291618903002071	0
Block: 291618903002075	0
Block: 291618903004000	0
Block: 291618903004001	191
Block: 291618903004002	11
Block: 291618903004003	0
Block: 291618903004004	10
Block: 291618903004005	0
Block: 291618903004006	0
Block: 291618903004007	3
Block: 291618903004008	12
Block: 291618903004009	21
Block: 291618903004010	0
Block: 291618903004011	13
Block: 291618903004012	13
Block: 291618903004013	0
Block: 291618903004014	0
Block: 291618903004015	6
Block: 291618903004016	204
Block: 291618903004020	15
Block: 291618903004021	30
Block: 291618903004023	0
Block: 291618903004024	12
Block: 291618903004025	12
Block: 291618903004026	1
Block: 291618903004027	3
Block: 291618903004031	6
Block: 291618903004032	0
Block: 291618903004034	3
Block: 291618903004046	0
Block: 291618904001011	0
Block: 291618904001012	2
Block: 291618904001013	0
Block: 291618910002025	0
Block: 291618910002026	3
Block: 291618910002027	0
Block: 291618910003001	62
Block: 291618910003002	7
Block: 291618910003003	0
Block: 291618910003004	0
Block: 291618910003005	17

Plan: House Apportionment Plan

Administrator:

Type: House

User:

POPULATION

District 120 (continued)

Phelps MO County (continued)

Block: 291618910003006	0
Block: 291618910003007	0
Block: 291618910003008	0
Block: 291618910003009	0
Block: 291618910003010	0
Block: 291618910003011	0
Block: 291618910003012	102
Block: 291618910003013	35
Block: 291618910003014	0
Block: 291618910003015	0
Block: 291618910003016	0
Block: 291618910003017	11
Block: 291618910003018	168
Block: 291618910003019	0
Block: 291618910003020	0
Block: 291618910003021	9
Block: 291618910003022	2
Block: 291618910003023	26
Block: 291618910003024	0
Block: 291618910003025	0
Block: 291618910003026	0
Block: 291618910003027	0
Block: 291618910003028	0
Block: 291618910003029	219
Block: 291618910003030	3
Block: 291618910003031	5
Block: 291618910003032	29
Block: 291618910003033	118
Block: 291618910003034	0
Block: 291618910003035	9
Block: 291618910003036	104
Block: 291618910003037	0
Block: 291618910003038	0
Block: 291618910003039	64
Block: 291618910003040	0
Block: 291618910003041	50
Block: 291618910003042	0
Block: 291618910003043	0
Block: 291618910003044	2
Block: 291618910003045	0
Block: 291618910003046	35
Block: 291618910003047	4
Block: 291618910003048	0
Block: 291618910003049	0
Block: 291618910003050	0
Block: 291618910003051	7
Block: 291618910003054	20
Block: 291618910003061	0
Block: 291618910003062	0

Plan: House Apportionment Plan
Type: House

Administrator:
User:

POPULATION

District 120 (continued)

Phelps MO County (continued)

Block: 291618910003064	0
Block: 291618910003185	9
Block: 291618910003197	0
Block: 291618910003199	0

VTD Dillon Central Subtotal **2,658**

VTD: Dillon South 1,275

VTD: Meramec 846

VTD: Rolla Ward No. 2

Block: 291618901001085 0

Block: 291618901001091 0

Block: 291618901003061 0

VTD Rolla Ward No. 2 Subtotal **0**

VTD: St. James East 421

VTD: St. James Ward No. 1 1,005

VTD: St. James Ward No. 2 1,097

VTD: St. James Ward No. 3 1,101

VTD: St. James Ward No. 4 1,052

VTD: St. James West 1,120

Phelps MO County Subtotal **12,168**

District 120 Subtotal **36,235**

District 121

Phelps MO County

VTD: Cold Springs West 1,518

VTD: Dillon Central

Block: 291618901003076 0

Block: 291618901003092 0

VTD Dillon Central Subtotal **0**

VTD: Dillon North

Block: 291618901001102 0

VTD Dillon North Subtotal **0**

VTD: Doolittle Outside 747

VTD: Doolittle Ward No. 1 249

VTD: Doolittle Ward No. 2 155

VTD: Doolittle Ward No. 3 226

VTD: Jerome 442

VTD: Liberty East 143

VTD: Liberty West 212

VTD: Newburg Ward No. 1 247

VTD: Newburg Ward No. 2 223

VTD: Rolla Outside North 927

VTD: Rolla Outside South 1,492

VTD: Rolla Ward No. 1 2,922

VTD: Rolla Ward No. 2

Block: 291618901001058 6

Block: 291618901001065 0

Block: 291618901001066 35

Block: 291618901001067 0

Block: 291618901001068 6

Plan: House Apportionment Plan

Administrator:

Type: House

User:

POPULATION

District 121 (continued)

Phelps MO County (continued)

Block: 291618901001069	1
Block: 291618901001070	29
Block: 291618901001071	4
Block: 291618901001072	0
Block: 291618901001073	0
Block: 291618901001074	0
Block: 291618901001075	0
Block: 291618901001076	0
Block: 291618901001077	0
Block: 291618901001078	3
Block: 291618901001082	0
Block: 291618901001092	0
Block: 291618901001093	0
Block: 291618901001103	0
Block: 291618901001104	0
Block: 291618901001105	0
Block: 291618901003075	0
Block: 291618901003081	0
Block: 291618901003089	0
Block: 291618903001000	0
Block: 291618903001001	0
Block: 291618903001002	38
Block: 291618903001003	84
Block: 291618903001004	0
Block: 291618903001005	13
Block: 291618903001006	26
Block: 291618903001008	145
Block: 291618903001015	12
Block: 291618903002003	9
Block: 291618903002005	0
Block: 291618903002006	0
Block: 291618903002009	265
Block: 291618903002010	40
Block: 291618903002011	16
Block: 291618903002012	8
Block: 291618903002016	27
Block: 291618903002017	22
Block: 291618903002018	101
Block: 291618903002019	0
Block: 291618903002020	0
Block: 291618903002023	0
Block: 291618903002024	0
Block: 291618903002025	291
Block: 291618903002026	14
Block: 291618903002027	44
Block: 291618903002028	97
Block: 291618903002030	39
Block: 291618903002031	128
Block: 291618903002032	0

Plan: House Apportionment Plan

Administrator:

Type: House

User:

POPULATION

District 121 (continued)

Phelps MO County (continued)

Block: 291618903002033	18
Block: 291618903002034	0
Block: 291618903002035	6
Block: 291618903002036	93
Block: 291618903002037	52
Block: 291618903002038	32
Block: 291618903002039	0
Block: 291618903002040	118
Block: 291618903002041	0
Block: 291618903002042	0
Block: 291618903002043	0
Block: 291618903002044	0
Block: 291618903002045	0
Block: 291618903002046	0
Block: 291618903002047	0
Block: 291618903002048	0
Block: 291618903002049	34
Block: 291618903002050	21
Block: 291618903002051	39
Block: 291618903002052	33
Block: 291618903002053	0
Block: 291618903002054	111
Block: 291618903002055	72
Block: 291618903002056	70
Block: 291618903002057	29
Block: 291618903002058	177
Block: 291618903002059	0
Block: 291618903002060	31
Block: 291618903002062	41
Block: 291618903002072	0
Block: 291618903002073	0
Block: 291618903002074	0
Block: 291618903004017	17
Block: 291618903004018	21
Block: 291618903004019	19
Block: 291618903004022	0
Block: 291618903004028	39
Block: 291618903004029	0
Block: 291618903004030	24
Block: 291618903004033	0
Block: 291618903004035	0
Block: 291618903004036	172
Block: 291618903004037	59
Block: 291618903004038	15
Block: 291618903004039	90
Block: 291618903004040	70
Block: 291618903004041	60
Block: 291618903004042	112
Block: 291618903004043	33

Plan: House Apportionment Plan

Administrator:

Type: House

User:

POPULATION

District 121 (continued)

Phelps MO County (continued)

Block: 291618903004044	0
Block: 291618903004045	0
Block: 291618904001000	0
Block: 291618904001004	0
Block: 291618904001005	0
Block: 291618904001006	0
Block: 291618904001007	2
Block: 291618904001008	0
Block: 291618904001009	0
Block: 291618904001010	0
Block: 291618904001014	0
Block: 291618904001034	0
Block: 291618904001035	0
Block: 291618909002009	68
Block: 291618910003052	46
Block: 291618910003053	8
Block: 291618910003194	0

VTD Rolla Ward No. 2 Subtotal **3,335**

VTD: Rolla Ward No. 3 3,027

VTD: Rolla Ward No. 4 3,399

VTD: Rolla Ward No. 5 3,313

VTD: Rolla Ward No. 6 3,547

Phelps MO County Subtotal **26,124**

Pulaski MO County

VTD: Crocker 3,351

VTD: Dixon 4,751

VTD: Laquey

Block: 291694701022165 0

Block: 291694701022170 0

Block: 291694704001002 3

Block: 291694704001008 12

Block: 291694704001009 0

Block: 291694704001010 15

Block: 291694704001011 0

Block: 291694705003094 0

VTD Laquey Subtotal **30**

VTD: Richland

Block: 291694705002043 0

Block: 291694705002044 0

Block: 291694705002045 0

Block: 291694705002046 0

Block: 291694705002048 0

Block: 291694705002049 0

Block: 291694705002050 0

Block: 291694705002087 12

Block: 291694705002088 0

Block: 291694705002089 110

Block: 291694705002090 0

Plan: House Apportionment Plan

Administrator:

Type: House

User:

POPULATION

District 121 (continued)

Pulaski MO County (continued)

Block: 291694705002091	29
Block: 291694705002092	0
Block: 291694705002093	0
Block: 291694705002094	0
Block: 291694705002095	4
Block: 291694705002096	0
Block: 291694705002097	2
Block: 291694705002098	8
Block: 291694705002099	0
Block: 291694705002100	102
Block: 291694705002101	0
Block: 291694705002102	0
Block: 291694705002103	0
Block: 291694705002104	0
Block: 291694705002105	2
Block: 291694705002106	0
Block: 291694705002107	0
Block: 291694705002108	0
Block: 291694705002109	6
Block: 291694705002110	5
Block: 291694705002111	1
Block: 291694705002112	32
Block: 291694705002113	0
Block: 291694705002114	0
Block: 291694705002115	8
Block: 291694705002116	8
Block: 291694705002117	1
Block: 291694705002118	0
Block: 291694705002119	0
Block: 291694705002120	0
Block: 291694705002121	0
Block: 291694705002122	0
Block: 291694705002123	23
Block: 291694705002142	2
Block: 291694705002247	0
Block: 291694705002248	0
Block: 291694705003048	16
Block: 291694705003049	0
Block: 291694705003050	0
Block: 291694705003051	0
Block: 291694705003052	0
Block: 291694705003053	1
Block: 291694705003058	0
Block: 291694705003061	16
Block: 291694705003062	22
Block: 291694705003065	1
Block: 291694705003066	11
Block: 291694705003069	0
Block: 291694705003070	28

Plan: House Apportionment Plan

Administrator:

Type: House

User:

POPULATION

District 121 (continued)

Pulaski MO County (continued)

Block: 291694705003071	4
Block: 291694705003080	2
Block: 291694705003081	0
Block: 291694705003082	77
Block: 291694705003083	2
Block: 291694705003084	3
Block: 291694705003085	2
Block: 291694705003086	0
Block: 291694705003087	0
Block: 291694705003088	0
Block: 291694705003100	0
Block: 291694705004000	2
Block: 291694705004001	13
Block: 291694705004002	0
Block: 291694705004003	136
Block: 291694705004004	4
Block: 291694705004005	25
Block: 291694705004006	15
Block: 291694705004007	4
Block: 291694705004008	31
Block: 291694705004009	0
Block: 291694705004010	19
Block: 291694705004011	296
Block: 291694705004012	20
Block: 291694705004013	17
Block: 291694705004014	9
Block: 291694705004015	6
Block: 291694705004016	51
Block: 291694705004017	3
Block: 291694705004018	2
Block: 291694705004019	84
Block: 291694705004020	0
Block: 291694705004021	31
Block: 291694705004022	16
Block: 291694705004023	17
Block: 291694705004024	0
Block: 291694705004025	20
Block: 291694705004026	47
Block: 291694705004027	13
Block: 291694705004028	0
Block: 291694705004029	14
Block: 291694705004030	21
Block: 291694705004031	21
Block: 291694705004032	36
Block: 291694705004033	3
Block: 291694705004034	16
Block: 291694705004035	20
Block: 291694705004036	0
Block: 291694705004037	41

Plan: House Apportionment Plan
Type: House

Administrator:
User:

POPULATION

District 121 (continued)

Pulaski MO County (continued)

Block: 291694705004038	29
Block: 291694705004039	8
Block: 291694705004040	11
Block: 291694705004041	23
Block: 291694705004042	70
Block: 291694705004043	7
Block: 291694705004044	1
Block: 291694705004045	11
Block: 291694705004046	0
Block: 291694705004047	0
Block: 291694705004048	6
Block: 291694705004049	31
Block: 291694705004050	0
Block: 291694705004051	0
Block: 291694705004052	0
Block: 291694705004053	0
Block: 291694705004054	0
Block: 291694705004055	7
Block: 291694705004056	8
Block: 291694705004057	49
Block: 291694705004058	2
Block: 291694705004059	14
Block: 291694705004060	2
Block: 291694705004061	0
Block: 291694705004062	0
Block: 291694705004063	0
Block: 291694705004064	0
Block: 291694705004065	15
Block: 291694705004066	0
Block: 291694705004067	5
VTD Richland Subtotal	1,892
VTD: Swedeborg	448
Pulaski MO County Subtotal	10,472
District 121 Subtotal	36,596

District 122

Laclede MO County

VTD: Maysmith

Block: 291059602986020

0

VTD Maysmith Subtotal

0

Laclede MO County Subtotal

0

Pulaski MO County

VTD: Big Piney

Block: 291694706001121

0

VTD Big Piney Subtotal

0

VTD: Laquey

Block: 291694704001015

2

Block: 291694704001017

17

Block: 291694704001018

0

Plan: House Apportionment Plan

Administrator:

Type: House

User:

POPULATION

District 122 (continued)

Pulaski MO County (continued)

Block: 291694704001019	0
Block: 291694704002009	11
Block: 291694704002010	0
Block: 291694704002011	0
Block: 291694704002125	54
Block: 291694704002126	0
Block: 291694704002127	31
Block: 291694704002128	18
Block: 291694704002129	5
Block: 291694704002130	0
Block: 291694704002134	29
Block: 291694704002135	0
Block: 291694704002136	0
Block: 291694704002137	0
Block: 291694704002139	0
Block: 291694704002140	0
Block: 291694704002141	0
Block: 291694704002142	0
Block: 291694704002144	26
Block: 291694704002145	0
Block: 291694704002164	0
Block: 291694704002165	5
Block: 291694704002166	0
Block: 291694704002167	1
Block: 291694705001007	43
Block: 291694705001008	0
Block: 291694705001009	49
Block: 291694705001010	17
Block: 291694705001011	0
Block: 291694705001012	0
Block: 291694705001013	0
Block: 291694705001014	6
Block: 291694705001015	18
Block: 291694705001016	193
Block: 291694705001017	0
Block: 291694705001018	4
Block: 291694705001019	0
Block: 291694705001020	31
Block: 291694705001021	10
Block: 291694705001022	0
Block: 291694705001023	0
Block: 291694705001024	0
Block: 291694705001025	0
Block: 291694705001026	0
Block: 291694705001027	7
Block: 291694705001028	3
Block: 291694705001029	2
Block: 291694705001030	0
Block: 291694705001031	0

Plan: House Apportionment Plan

Administrator:

Type: House

User:

POPULATION

District 122 (continued)

Pulaski MO County (continued)

Block: 291694705001032	0
Block: 291694705001033	0
Block: 291694705001034	100
Block: 291694705001035	5
Block: 291694705001036	0
Block: 291694705001037	0
Block: 291694705001038	0
Block: 291694705001039	0
Block: 291694705001040	19
Block: 291694705001041	0
Block: 291694705001042	81
Block: 291694705001043	1
Block: 291694705001044	0
Block: 291694705001045	10
Block: 291694705001046	32
Block: 291694705001047	0
Block: 291694705001048	0
Block: 291694705001049	0
Block: 291694705001050	0
Block: 291694705001051	0
Block: 291694705001052	0
Block: 291694705001053	12
Block: 291694705001054	35
Block: 291694705001055	15
Block: 291694705001056	0
Block: 291694705001057	6
Block: 291694705001058	52
Block: 291694705001059	0
Block: 291694705001060	0
Block: 291694705001061	2
Block: 291694705001062	20
Block: 291694705001063	0
Block: 291694705001064	4
Block: 291694705001065	7
Block: 291694705001066	3
Block: 291694705001067	2
Block: 291694705001068	0
Block: 291694705001069	0
Block: 291694705001070	0
Block: 291694705001075	0
Block: 291694705001076	0
Block: 291694705001077	0
Block: 291694705001081	0
Block: 291694705001083	1
Block: 291694705001088	0
Block: 291694705001089	24
Block: 291694705001090	0
Block: 291694705001091	0
Block: 291694705001092	0

Plan: House Apportionment Plan

Administrator:

Type: House

User:

POPULATION

District 122 (continued)

Pulaski MO County (continued)

Block: 291694705001093	0
Block: 291694705001096	0
Block: 291694705001097	44
Block: 291694705001098	0
Block: 291694705001099	0
Block: 291694705001101	0
Block: 291694705001102	0
Block: 291694705001103	0
Block: 291694705001104	0
Block: 291694705001105	0
Block: 291694705001144	0
Block: 291694705001145	0
Block: 291694705001148	117
Block: 291694705001149	12
Block: 291694705001150	0
Block: 291694705001157	0
Block: 291694705001159	0
Block: 291694705001161	0
Block: 291694705001162	0
Block: 291694705001164	0
Block: 291694705001165	0
Block: 291694705001166	0
Block: 291694705002000	68
Block: 291694705002001	2
Block: 291694705002003	0
Block: 291694705002011	70
Block: 291694705002012	3
Block: 291694705002020	2
Block: 291694705002021	9
Block: 291694705002022	20
Block: 291694705002023	0
Block: 291694705002024	0
Block: 291694705002028	52
Block: 291694705002029	0
Block: 291694705002030	0
Block: 291694705002031	0
Block: 291694705002032	0
Block: 291694705002033	0
Block: 291694705002035	0
Block: 291694705002036	0
Block: 291694705002040	0
Block: 291694705002042	0
Block: 291694705002047	0
Block: 291694705002051	0
Block: 291694705002053	0
Block: 291694705002056	0
Block: 291694705002057	0
Block: 291694705002058	0
Block: 291694705002059	0

Plan: House Apportionment Plan

Administrator:

Type: House

User:

POPULATION

District 122 (continued)

Pulaski MO County (continued)

Block: 291694705002064	0
Block: 291694705002065	68
Block: 291694705002066	0
Block: 291694705002067	0
Block: 291694705002068	9
Block: 291694705002069	83
Block: 291694705002070	4
Block: 291694705002071	264
Block: 291694705002072	2
Block: 291694705002073	18
Block: 291694705002074	0
Block: 291694705002075	89
Block: 291694705002076	4
Block: 291694705002077	2
Block: 291694705002078	5
Block: 291694705002146	0
Block: 291694705002150	0
Block: 291694705002151	59
Block: 291694705002152	0
Block: 291694705002153	0
Block: 291694705002154	0
Block: 291694705002155	0
Block: 291694705002156	0
Block: 291694705002157	0
Block: 291694705002158	0
Block: 291694705002159	0
Block: 291694705002160	0
Block: 291694705002161	0
Block: 291694705002162	0
Block: 291694705002163	0
Block: 291694705002167	0
Block: 291694705002169	0
Block: 291694705002171	0
Block: 291694705002172	0
Block: 291694705002173	0
Block: 291694705002175	0
Block: 291694705002177	0
Block: 291694705002179	0
Block: 291694705002181	0
Block: 291694705002182	0
Block: 291694705002184	0
Block: 291694705002187	55
Block: 291694705002188	3
Block: 291694705002189	0
Block: 291694705002190	0
Block: 291694705002191	0
Block: 291694705002192	0
Block: 291694705002193	0
Block: 291694705002194	0

Plan: House Apportionment Plan

Administrator:

Type: House

User:

POPULATION

District 122 (continued)

Pulaski MO County (continued)

Block: 291694705002196	0
Block: 291694705002203	0
Block: 291694705002209	0
Block: 291694705002210	0
Block: 291694705002211	0
Block: 291694705002212	0
Block: 291694705002213	0
Block: 291694705002214	0
Block: 291694705002215	0
Block: 291694705002217	0
Block: 291694705002218	0
Block: 291694705002219	0
Block: 291694705002220	0
Block: 291694705002223	0
Block: 291694705002224	151
Block: 291694705002225	0
Block: 291694705002226	0
Block: 291694705002227	4
Block: 291694705002228	71
Block: 291694705002229	2
Block: 291694705002230	0
Block: 291694705002231	15
Block: 291694705002232	40
Block: 291694705002233	0
Block: 291694705002234	2
Block: 291694705002235	22
Block: 291694705002238	27
Block: 291694705002239	0
Block: 291694705002240	0
Block: 291694705002241	0
Block: 291694705002242	12
Block: 291694705002244	0
Block: 291694705002245	0
Block: 291694705002246	16
Block: 291694705002250	0
Block: 291694705002253	0
Block: 291694705002255	0
Block: 291694705002256	0
Block: 291694705002257	0
Block: 291694705002260	0
Block: 291694705002262	0
Block: 291694705002264	0
Block: 291694705003090	0
Block: 291694705003091	0
Block: 291694705003092	0
Block: 291694705003093	0
Block: 291694705003095	0
Block: 291694705003096	0
Block: 291694705003097	0

Plan: House Apportionment Plan

Administrator:

Type: House

User:

POPULATION

District 122 (continued)

Pulaski MO County (continued)

Block: 291694705003098	0
Block: 291694705003099	0
Block: 291694705003101	0
Block: 291694705003102	0
Block: 291694705003103	0
Block: 291694705003104	0
Block: 291694705003105	0
Block: 291694705003107	0
Block: 291694705003108	0
Block: 291694705003109	0
Block: 291694705003110	0

VTD Laquey Subtotal

2,439

VTD: Richland

Block: 291694705001071	0
Block: 291694705001072	4
Block: 291694705001073	0
Block: 291694705001074	0
Block: 291694705001078	1
Block: 291694705001079	17
Block: 291694705001080	0
Block: 291694705001082	0
Block: 291694705001084	0
Block: 291694705001085	0
Block: 291694705001086	0
Block: 291694705001087	0
Block: 291694705001094	0
Block: 291694705001095	0
Block: 291694705001100	0
Block: 291694705001135	4
Block: 291694705001136	0
Block: 291694705001137	0
Block: 291694705001138	0
Block: 291694705001139	0
Block: 291694705001140	0
Block: 291694705001141	0
Block: 291694705001142	0
Block: 291694705001143	0
Block: 291694705001146	0
Block: 291694705001147	0
Block: 291694705001151	0
Block: 291694705001152	0
Block: 291694705001153	0
Block: 291694705001154	0
Block: 291694705001158	0
Block: 291694705002034	0
Block: 291694705002037	0
Block: 291694705002038	0
Block: 291694705002039	0
Block: 291694705002041	0

Plan: House Apportionment Plan

Administrator:

Type: House

User:

POPULATION

District 122 (continued)

Pulaski MO County (continued)

Block: 291694705002052	0
Block: 291694705002054	0
Block: 291694705002055	0
Block: 291694705002060	0
Block: 291694705002061	0
Block: 291694705002062	0
Block: 291694705002063	0
Block: 291694705002079	0
Block: 291694705002080	76
Block: 291694705002081	0
Block: 291694705002082	80
Block: 291694705002083	0
Block: 291694705002084	0
Block: 291694705002085	0
Block: 291694705002086	0
Block: 291694705002124	12
Block: 291694705002125	0
Block: 291694705002126	0
Block: 291694705002127	0
Block: 291694705002128	0
Block: 291694705002129	2
Block: 291694705002130	19
Block: 291694705002131	12
Block: 291694705002132	24
Block: 291694705002133	0
Block: 291694705002134	0
Block: 291694705002135	0
Block: 291694705002136	2
Block: 291694705002137	8
Block: 291694705002138	0
Block: 291694705002139	4
Block: 291694705002140	10
Block: 291694705002141	0
Block: 291694705002143	0
Block: 291694705002144	0
Block: 291694705002145	0
Block: 291694705002147	0
Block: 291694705002148	0
Block: 291694705002149	0
Block: 291694705002164	0
Block: 291694705002165	0
Block: 291694705002166	0
Block: 291694705002168	0
Block: 291694705002170	0
Block: 291694705002174	0
Block: 291694705002176	0
Block: 291694705002178	0
Block: 291694705002180	0
Block: 291694705002183	0

Plan: House Apportionment Plan

Administrator:

Type: House

User:

POPULATION

District 122 (continued)

Pulaski MO County (continued)

Block: 291694705002185	0
Block: 291694705002186	0
Block: 291694705002195	0
Block: 291694705002197	0
Block: 291694705002198	0
Block: 291694705002199	0
Block: 291694705002200	0
Block: 291694705002201	0
Block: 291694705002202	0
Block: 291694705002204	0
Block: 291694705002205	0
Block: 291694705002206	0
Block: 291694705002207	0
Block: 291694705002208	0
Block: 291694705002216	0
Block: 291694705002221	0
Block: 291694705002222	0
Block: 291694705002243	0
Block: 291694705002249	0
Block: 291694705002251	0
Block: 291694705002252	0
Block: 291694705002254	0
Block: 291694705002258	0
Block: 291694705002259	0
Block: 291694705002261	0
Block: 291694705002263	0

VTD Richland Subtotal

275

VTD: St. Robert

Block: 291694701011092	5
Block: 291694701011093	0
Block: 291694701011094	0
Block: 291694701011095	4
Block: 291694701011096	0
Block: 291694701011097	0
Block: 291694701011098	0
Block: 291694701011099	0
Block: 291694701011100	0
Block: 291694701011109	2
Block: 291694701011111	0
Block: 291694701011112	0
Block: 291694701022116	6
Block: 291694701022117	0
Block: 291694701022118	2
Block: 291694701022119	1
Block: 291694701022120	0
Block: 291694701022121	0
Block: 291694701022122	0
Block: 291694702861081	0
Block: 291694702861082	0

Plan: House Apportionment Plan

Administrator:

Type: House

User:

POPULATION

District 122 (continued)

Pulaski MO County (continued)

Block: 291694702861083	3
Block: 291694702861084	18
Block: 291694702861085	94
Block: 291694702861086	0
Block: 291694702861087	5
Block: 291694702861088	7
Block: 291694702861151	0
Block: 291694702861152	0
Block: 291694702861153	3
Block: 291694702861159	60
Block: 291694702861160	0
Block: 291694702861161	0
Block: 291694702861162	0
Block: 291694702861165	12
Block: 291694702861166	3
Block: 291694702861201	0
Block: 291694702861202	0
Block: 291694702861203	3
Block: 291694702861204	0
Block: 291694702861206	15
Block: 291694702861207	0
Block: 291694702861208	0
Block: 291694702861209	0
Block: 291694702861210	0
Block: 291694702861211	0
Block: 291694702861212	4
Block: 291694702861218	3
Block: 291694702862012	40
Block: 291694702862013	0
Block: 291694702862014	0
Block: 291694702862015	0
Block: 291694702862016	0
Block: 291694702862017	39
Block: 291694702862018	683
Block: 291694702862019	1
Block: 291694702862020	12
Block: 291694702862021	0
Block: 291694702862022	0
Block: 291694702862023	58
Block: 291694702862024	0
Block: 291694702862025	0
Block: 291694702862027	0
Block: 291694702862032	0
Block: 291694702862033	0
Block: 291694702862034	0
Block: 291694702862035	0
Block: 291694702862036	99
Block: 291694702862037	31
Block: 291694702862038	16

Plan: House Apportionment Plan

Administrator:

Type: House

User:

POPULATION

District 122 (continued)

Pulaski MO County (continued)

Block: 291694702862039	4
Block: 291694702862040	12
Block: 291694702862041	0
Block: 291694702862042	0
Block: 291694702862043	0
Block: 291694702862044	3
Block: 291694702862045	27
Block: 291694702862046	0
Block: 291694702862047	18
Block: 291694702862048	32
Block: 291694702862049	98
Block: 291694702862050	32
Block: 291694702862051	2
Block: 291694702862052	25
Block: 291694702862053	27
Block: 291694702862054	58
Block: 291694702862055	9
Block: 291694702862056	382
Block: 291694702862057	0
Block: 291694702862058	23
Block: 291694702862059	0
Block: 291694702862067	0
Block: 291694702862068	53
Block: 291694702862069	0
Block: 291694702862072	95
Block: 291694702862073	0
Block: 291694702862074	36
Block: 291694702862075	0
Block: 291694702862076	0
Block: 291694702862077	0
Block: 291694702862078	3
Block: 291694702871000	36
Block: 291694702871001	29
Block: 291694702871002	0
Block: 291694702871003	2
Block: 291694702871004	0
Block: 291694702871013	436
Block: 291694702871014	163
Block: 291694702871015	0
Block: 291694702871016	1
Block: 291694702871017	12
Block: 291694702871018	23
Block: 291694702871019	2
Block: 291694702871020	124
Block: 291694702871021	0
Block: 291694702871022	0
Block: 291694702871023	0
Block: 291694702871024	34
Block: 291694702871025	3

Plan: House Apportionment Plan

Administrator:

Type: House

User:

POPULATION

District 122 (continued)

Pulaski MO County (continued)

Block: 291694702871026	0
Block: 291694702871027	47
Block: 291694702871028	16
Block: 291694702871029	34
Block: 291694702871030	9
Block: 291694702871031	45
Block: 291694702871032	26
Block: 291694702871033	0
Block: 291694702871034	0
Block: 291694702871035	0
Block: 291694702871036	0
Block: 291694702871037	2
Block: 291694702871038	0
Block: 291694702871039	0
Block: 291694702871040	0
Block: 291694702871041	12
Block: 291694702871042	4
Block: 291694702871043	6
Block: 291694702871044	0
Block: 291694702871045	0
Block: 291694702871046	6
Block: 291694702871047	5
Block: 291694702871048	17
Block: 291694702871049	3
Block: 291694702871050	0
Block: 291694702871051	140
Block: 291694702871052	0
Block: 291694702871053	17
Block: 291694702871054	11
Block: 291694702871055	30
Block: 291694702871056	42
Block: 291694702871057	173
Block: 291694702871058	3
Block: 291694702871059	37
Block: 291694702871060	0
Block: 291694702871061	0
Block: 291694702871062	0
Block: 291694702871063	30
Block: 291694702871064	216
Block: 291694702871065	6
Block: 291694702871066	9
Block: 291694702871067	25
Block: 291694702871068	144
Block: 291694702871069	0
Block: 291694702871070	0
Block: 291694702871071	99
Block: 291694702871072	0
Block: 291694702871073	0
Block: 291694702871074	68

Plan: House Apportionment Plan

Administrator:

Type: House

User:

POPULATION

District 122 (continued)

Pulaski MO County (continued)

Block: 291694702871075	9
Block: 291694702871076	49
Block: 291694702871077	15
Block: 291694702871078	0
Block: 291694702871079	24
Block: 291694702871080	29
Block: 291694702871081	39
Block: 291694702871082	0
Block: 291694702871083	4
Block: 291694702871084	0
Block: 291694702871085	0
Block: 291694702871086	0
Block: 291694702871087	0
Block: 291694702871088	0
Block: 291694702871089	0
Block: 291694702871090	2
Block: 291694702871091	21
Block: 291694702871092	5
Block: 291694702871093	0
Block: 291694702871094	0
Block: 291694702871095	0
Block: 291694702871096	0
Block: 291694702871097	0
Block: 291694702871098	0
Block: 291694702871099	0
Block: 291694702871100	11
Block: 291694702871101	0
Block: 291694702871102	0
Block: 291694702871103	0
Block: 291694702872000	0
Block: 291694702872001	0
Block: 291694702872002	11
Block: 291694702872003	130
Block: 291694702872004	0
Block: 291694702872005	0
Block: 291694702872006	0
Block: 291694702872007	0
Block: 291694702872008	0
Block: 291694702872009	0
Block: 291694702872010	77
Block: 291694702872011	83
Block: 291694702872012	18
Block: 291694702872013	17
Block: 291694702872014	15
Block: 291694702872015	26
Block: 291694702872016	551
Block: 291694702872017	27
Block: 291694702872018	4
Block: 291694702872019	96

Plan: House Apportionment Plan

Administrator:

Type: House

User:

POPULATION

District 122 (continued)

Pulaski MO County (continued)

Block: 291694702872020	0
Block: 291694702872021	13
Block: 291694702872022	20
Block: 291694702872023	0
Block: 291694702872024	0
Block: 291694702872025	30
Block: 291694702872026	34
Block: 291694702872027	5
Block: 291694702872028	0
Block: 291694702872029	266
Block: 291694702872030	2
Block: 291694702872031	173
Block: 291694702872032	12
Block: 291694702872033	108
Block: 291694702872034	17
Block: 291694702872035	6
Block: 291694702872036	9
Block: 291694702872037	0
Block: 291694702872038	0
Block: 291694702872039	44
Block: 291694702872040	51
Block: 291694702872041	0
Block: 291694702872042	0
Block: 291694702872043	0
Block: 291694702872044	0
Block: 291694702872045	0
Block: 291694702872046	0
Block: 291694702872047	0
Block: 291694702872048	162
Block: 291694702872049	13
Block: 291694702872050	0
Block: 291694702872051	45
Block: 291694702872052	34
Block: 291694702872053	14
Block: 291694702872054	0
Block: 291694702872055	2
Block: 291694702872056	0
Block: 291694702872057	238
Block: 291694702872058	0
Block: 291694702872059	161
Block: 291694702872060	0
Block: 291694702872061	0
Block: 291694702872062	0
Block: 291694702872063	0
Block: 291694702872064	65
Block: 291694702872065	1
Block: 291694702872066	0
Block: 291694702872067	0
Block: 291694702872068	0

Plan: House Apportionment Plan

Administrator:

Type: House

User:

POPULATION

District 122 (continued)

Pulaski MO County (continued)

Block: 291694702872069	0
Block: 291694702872070	0
Block: 291694702872071	0
Block: 291694702872072	0
Block: 291694702872073	0
Block: 291694702872074	0
Block: 291694702872075	0
Block: 291694702872076	0
Block: 291694702872077	16
Block: 291694702872078	0
Block: 291694702872079	0
Block: 291694702872080	0
Block: 291694702872081	0
Block: 291694702872082	43
Block: 291694702872083	0
Block: 291694702872084	0
Block: 291694702872085	0
Block: 291694702872086	0
Block: 291694702872087	0
Block: 291694702872088	0
Block: 291694702872089	0
Block: 291694702872090	0
Block: 291694702872091	0
Block: 291694702872092	0
Block: 291694702872093	0
Block: 291694702872094	0
Block: 291694702872095	0
Block: 291694702872096	0
Block: 291694702872097	0
Block: 291694702872098	0
Block: 291694702872099	462
Block: 291694702872100	0
Block: 291694702872101	0
Block: 291694702872102	18
Block: 291694702872103	30
Block: 291694702872104	0
Block: 291694702872105	0
Block: 291694702872106	0
Block: 291694702872107	41
Block: 291694702872108	29
Block: 291694702872109	15
Block: 291694702872110	10
Block: 291694702872111	0
Block: 291694702872112	0
Block: 291694702872113	0
Block: 291694702872114	0
Block: 291694702872115	0
Block: 291694702872116	0
Block: 291694702872117	0

Plan: House Apportionment Plan

Administrator:

Type: House

User:

POPULATION

District 122 (continued)

Pulaski MO County (continued)

Block: 291694702872118	256
Block: 291694702872119	27
Block: 291694702872120	0
Block: 291694702872121	0
Block: 291694702872122	0
Block: 291694702872123	10
Block: 291694702872124	5
Block: 291694702872125	4
Block: 291694702872126	0
Block: 291694702872127	0
Block: 291694702872128	0
Block: 291694702872129	0
Block: 291694702872130	0
Block: 291694702872131	0
Block: 291694702872132	0
Block: 291694702872133	0
Block: 291694702872134	15
Block: 291694702872135	68
Block: 291694702872136	0
Block: 291694702872137	0
Block: 291694702872138	0
Block: 291694702872139	0
Block: 291694702872140	14
Block: 291694702872141	20
Block: 291694702872142	0
Block: 291694702873000	169
Block: 291694702873001	423
Block: 291694702873002	78
Block: 291694702873003	17
Block: 291694702873004	0
Block: 291694702873005	22
Block: 291694702873006	6
Block: 291694702873007	0
Block: 291694702873008	0
Block: 291694702873009	24
Block: 291694702873010	31
Block: 291694702873011	0
Block: 291694702873012	59
Block: 291694702873013	14
Block: 291694702873014	18
Block: 291694702873015	0
Block: 291694702873016	0
Block: 291694702873017	195
Block: 291694702873018	0
Block: 291694702873019	0
Block: 291694702873020	50
Block: 291694702873021	0
Block: 291694702873022	0
Block: 291694702873023	0

Plan: House Apportionment Plan

Administrator:

Type: House

User:

POPULATION

District 122 (continued)

Pulaski MO County (continued)

Block: 291694702873024	0
Block: 291694702873025	0
Block: 291694702873026	0
Block: 291694702873027	11
Block: 291694702873028	0
Block: 291694702873029	3
Block: 291694702873030	0
Block: 291694702873031	0
Block: 291694702873032	21
Block: 291694702873033	0
Block: 291694702873034	0
Block: 291694702873035	0
Block: 291694702873036	0
Block: 291694702873037	43
Block: 291694702873038	22
Block: 291694702873039	0
Block: 291694702873040	0
Block: 291694702873041	0
Block: 291694702873042	236
Block: 291694702873043	0
Block: 291694702873044	0
Block: 291694702873045	0
Block: 291694702873046	10
Block: 291694702873047	0
Block: 291694702873048	96
Block: 291694702873049	0
Block: 291694702873050	0
Block: 291694702873051	0
Block: 291694702873052	0
Block: 291694702873053	0
Block: 291694702873054	0
Block: 291694702873055	0
Block: 291694702873056	15
Block: 291694702873057	0
Block: 291694702873058	5
Block: 291694702873059	0
Block: 291694702873060	0
Block: 291694702873061	0
Block: 291694702873062	0
Block: 291694702873063	0
Block: 291694702873064	0
Block: 291694702873065	0
Block: 291694702873066	0
Block: 291694702873067	0
Block: 291694702873068	0
Block: 291694702873069	0
Block: 291694702873070	0
Block: 291694702873071	0
Block: 291694702873072	0

Plan: House Apportionment Plan

Administrator:

Type: House

User:

POPULATION

District 122 (continued)

Pulaski MO County (continued)

Block: 291694702873076	0
Block: 291694702873077	0
Block: 291694702873078	0
Block: 291694702873079	24
Block: 291694702873080	1
Block: 291694702873081	5
Block: 291694702873082	0
Block: 291694702873083	0
Block: 291694702873084	0
Block: 291694702873085	0
Block: 291694702873086	0
Block: 291694702873087	0
Block: 291694702873088	0
Block: 291694702873089	1
Block: 291694702873090	0
Block: 291694702873091	0
Block: 291694702873094	3
Block: 291694702873095	5
Block: 291694702873096	0
Block: 291694702873098	5
Block: 291694702873099	27
Block: 291694702873100	0
Block: 291694702873101	2
Block: 291694702873102	0
Block: 291694702873103	0
Block: 291694702873104	0
Block: 291694702873105	0
Block: 291694702873106	0
Block: 291694702873107	0
Block: 291694702873108	0
Block: 291694702873109	6
Block: 291694702873110	8
Block: 291694702873111	3
Block: 291694702873112	4
Block: 291694702873113	0
Block: 291694702873114	0
Block: 291694702873115	0
Block: 291694702873116	0
Block: 291694703891000	214
Block: 291694703891001	9
Block: 291694703891002	138
Block: 291694703891003	105
Block: 291694703891004	0
Block: 291694703891005	0
Block: 291694703891006	88
Block: 291694703891007	64
Block: 291694703891008	49
Block: 291694703891009	67
Block: 291694703891010	0

Plan: House Apportionment Plan

Administrator:

Type: House

User:

POPULATION

District 122 (continued)

Pulaski MO County (continued)

Block: 291694703891011	0
Block: 291694703891012	50
Block: 291694703891013	0
Block: 291694703891014	0
Block: 291694703891015	62
Block: 291694703891016	0
Block: 291694703891017	0
Block: 291694703891018	0
Block: 291694703891019	0
Block: 291694703891020	0
Block: 291694703891021	0
Block: 291694703891022	0
Block: 291694703891023	0
Block: 291694703891024	0
Block: 291694703891025	0
Block: 291694703891026	0
Block: 291694703891027	415
Block: 291694703891028	0
Block: 291694703891029	0
Block: 291694703891030	0
Block: 291694703891031	0
Block: 291694703891032	0
Block: 291694703891033	0
Block: 291694703891034	0
Block: 291694703891035	0
Block: 291694703891036	0
Block: 291694703891037	0
Block: 291694703891038	0
Block: 291694703891039	0
Block: 291694703891040	0
Block: 291694703891041	0
Block: 291694703891042	0
Block: 291694703891043	0
Block: 291694703891044	0
Block: 291694703891045	0
Block: 291694703891046	0
Block: 291694703891047	0
Block: 291694703891048	0
Block: 291694703891049	0
Block: 291694703891050	0
Block: 291694703891051	0
Block: 291694703891052	300
Block: 291694703891053	0
Block: 291694703891054	0
Block: 291694703891055	0
Block: 291694703891056	1,011
Block: 291694703891057	1,007
Block: 291694703891058	0
Block: 291694703891059	0

Plan: House Apportionment Plan

Administrator:

Type: House

User:

POPULATION

District 122 (continued)

Pulaski MO County (continued)

Block: 291694703891060	0
Block: 291694703891061	0
Block: 291694703891062	0
Block: 291694703891063	0
Block: 291694703891064	0
Block: 291694703891065	0
Block: 291694703891066	0
Block: 291694703891067	0
Block: 291694703891068	0
Block: 291694703891069	0
Block: 291694703891070	0
Block: 291694703891071	0
Block: 291694703891072	0
Block: 291694703891073	0
Block: 291694703891074	0
Block: 291694703891075	0
Block: 291694703891076	0
Block: 291694703891077	0
Block: 291694703891078	0
Block: 291694703891079	0
Block: 291694703891080	0
Block: 291694703891081	0
Block: 291694703891082	0
Block: 291694703891083	0
Block: 291694703891084	0
Block: 291694703891085	434
Block: 291694703891086	0
Block: 291694703891087	0
Block: 291694703891088	0
Block: 291694703891089	0
Block: 291694703891090	0
Block: 291694703891091	0
Block: 291694703891092	0
Block: 291694703891093	0
Block: 291694703891094	0
Block: 291694703891095	0
Block: 291694703891096	0
Block: 291694703891097	0
Block: 291694703891098	0
Block: 291694703891099	0
Block: 291694703891100	0
Block: 291694703891101	483
Block: 291694703891102	758
Block: 291694703891103	0
Block: 291694703891104	294
Block: 291694703891105	130
Block: 291694703891106	0
Block: 291694703891107	0
Block: 291694703891108	0

Plan: House Apportionment Plan

Administrator:

Type: House

User:

POPULATION

District 122 (continued)

Pulaski MO County (continued)

Block: 291694703891109	0
Block: 291694703891110	0
Block: 291694703891111	0
Block: 291694703891112	0
Block: 291694703891113	0
Block: 291694703891114	0
Block: 291694703891115	0
Block: 291694703891116	0
Block: 291694703891117	0
Block: 291694703891118	0
Block: 291694703891119	0
Block: 291694703891120	514
Block: 291694703891121	0
Block: 291694703891122	0
Block: 291694703891123	0
Block: 291694703891124	0
Block: 291694703891125	0
Block: 291694703891126	0
Block: 291694703891127	0
Block: 291694703891128	0
Block: 291694703891129	0
Block: 291694703891130	0
Block: 291694703891131	0
Block: 291694703891132	0
Block: 291694703891133	0
Block: 291694703891134	0
Block: 291694703891135	0
Block: 291694703891136	0
Block: 291694703891137	0
Block: 291694703891138	0
Block: 291694703891139	0
Block: 291694703891140	924
Block: 291694703891141	0
Block: 291694703891142	0
Block: 291694703891143	0
Block: 291694703891144	0
Block: 291694703891145	0
Block: 291694703891153	0
Block: 291694703891154	0
Block: 291694703891155	0
Block: 291694703892000	101
Block: 291694703892001	53
Block: 291694703892002	0
Block: 291694703892003	184
Block: 291694703892004	14
Block: 291694703892005	13
Block: 291694703892006	89
Block: 291694703892007	101
Block: 291694703892008	86

Plan: House Apportionment Plan

Administrator:

Type: House

User:

POPULATION

District 122 (continued)

Pulaski MO County (continued)

Block: 291694703892009	117
Block: 291694703892010	86
Block: 291694703892011	56
Block: 291694703892012	80
Block: 291694703892013	85
Block: 291694703892014	64
Block: 291694703901000	0
Block: 291694703901002	0
Block: 291694703901003	0
Block: 291694703901004	0
Block: 291694703901005	0
Block: 291694703901006	0
Block: 291694703901007	0
Block: 291694703901008	0
Block: 291694703901009	0
Block: 291694703901010	0
Block: 291694703901011	0
Block: 291694703901012	0
Block: 291694703901013	0
Block: 291694703901014	0
Block: 291694703901015	0
Block: 291694703901016	0
Block: 291694703901017	0
Block: 291694703901018	0
Block: 291694703901019	0
Block: 291694703901020	0
Block: 291694703901021	0
Block: 291694703901022	0
Block: 291694703901023	0
Block: 291694703901024	0
Block: 291694703901025	0
Block: 291694703901026	0
Block: 291694703901029	0
Block: 291694703901030	0
Block: 291694703901031	0
Block: 291694703901032	0
Block: 291694703901033	0
Block: 291694703901034	0
Block: 291694703901040	0
Block: 291694703901041	0
Block: 291694703901042	0
Block: 291694703901043	0
Block: 291694703901044	0
Block: 291694703901045	0
Block: 291694703901046	0
Block: 291694703901047	0
Block: 291694703901048	0
Block: 291694703901049	0
Block: 291694703901051	0

Plan: House Apportionment Plan

Administrator:

Type: House

User:

POPULATION

District 122 (continued)

Pulaski MO County (continued)

Block: 291694703901052	0
Block: 291694703901053	0
Block: 291694703901054	0
Block: 291694703901055	0
Block: 291694703901056	0
Block: 291694703901057	0
Block: 291694703901058	0
Block: 291694703901059	0
Block: 291694703901060	0
Block: 291694703901061	0
Block: 291694703901062	0
Block: 291694703901063	0
Block: 291694703901064	0
Block: 291694703901065	0
Block: 291694703901066	0
Block: 291694703901067	0
Block: 291694703901068	0
Block: 291694703901069	0
Block: 291694703901070	176
Block: 291694703901071	29
Block: 291694703901072	49
Block: 291694703901073	0
Block: 291694703901074	0
Block: 291694703901075	0
Block: 291694703901076	0
Block: 291694703901077	0
Block: 291694703901078	0
Block: 291694703901079	0
Block: 291694703901080	0
Block: 291694703901081	0
Block: 291694703901082	0
Block: 291694703901083	0
Block: 291694703901084	0
Block: 291694703901085	0
Block: 291694703901086	0
Block: 291694703901087	0
Block: 291694703901088	0
Block: 291694703901089	0
Block: 291694703901090	0
Block: 291694703901091	0
Block: 291694703901092	0
Block: 291694703901093	0
Block: 291694703901094	30
Block: 291694703901099	0
Block: 291694703901100	0
Block: 291694703901101	0
Block: 291694703901102	0
Block: 291694703901103	0
Block: 291694703901104	0

Plan: House Apportionment Plan

Administrator:

Type: House

User:

POPULATION

District 122 (continued)

Pulaski MO County (continued)

Block: 291694703901105	0
Block: 291694703902000	0
Block: 291694703902001	0
Block: 291694703902002	0
Block: 291694703902003	0
Block: 291694703902004	0
Block: 291694703902005	208
Block: 291694703902006	95
Block: 291694703902007	0
Block: 291694703902008	116
Block: 291694703902009	0
Block: 291694703902010	0
Block: 291694703902011	0
Block: 291694703902012	0
Block: 291694703902013	0
Block: 291694703902014	0
Block: 291694703902015	0
Block: 291694703902016	0
Block: 291694703902017	0
Block: 291694703902018	0
Block: 291694703902019	0
Block: 291694703902020	0
Block: 291694703902021	0
Block: 291694703902022	0
Block: 291694703902023	0
Block: 291694703902024	129
Block: 291694703902025	0
Block: 291694703902026	0
Block: 291694703902027	46
Block: 291694703902028	127
Block: 291694703902029	164
Block: 291694703903000	0
Block: 291694703903001	0
Block: 291694703903002	199
Block: 291694703903003	0
Block: 291694703903004	0
Block: 291694703903005	0
Block: 291694703903006	0
Block: 291694703903007	0
Block: 291694703903008	0
Block: 291694703903009	0
Block: 291694703903010	0
Block: 291694703903011	0
Block: 291694703903012	0
Block: 291694703903013	104
Block: 291694704003000	0
Block: 291694704003001	0
Block: 291694704003002	22
Block: 291694704003003	0

Plan: House Apportionment Plan

Administrator:

Type: House

User:

POPULATION

District 122 (continued)

Pulaski MO County (continued)

Block: 291694704003004	18
Block: 291694704003005	6
Block: 291694704003006	0
Block: 291694704003020	19
Block: 291694704003048	0
Block: 291694704003049	9
Block: 291694704003050	0
Block: 291694704003051	0
Block: 291694704003052	0
Block: 291694704003055	7
Block: 291694704003056	0
Block: 291694704003057	1
Block: 291694704003058	0
Block: 291694704003059	0
Block: 291694704003060	0
Block: 291694704003061	0
Block: 291694704003062	0
Block: 291694704003063	0
Block: 291694704003064	0
Block: 291694704003065	0
Block: 291694704003066	10
Block: 291694704003067	0
Block: 291694704003068	1
Block: 291694704003069	14
Block: 291694704003070	0
Block: 291694704003071	0
Block: 291694704003072	0
Block: 291694704003073	0
Block: 291694704003074	0
Block: 291694704004000	0
Block: 291694704004001	0
Block: 291694704004010	0
Block: 291694704004012	80
Block: 291694704004029	45
Block: 291694704004030	44
Block: 291694704004031	12
Block: 291694704004032	14
Block: 291694704004051	6
Block: 291694704004052	0
Block: 291694704004053	9
Block: 291694704004054	0
Block: 291694704004055	0
Block: 291694704004079	8
Block: 291694704004080	1
Block: 291694704004081	27
Block: 291694704004082	5
Block: 291694706001035	0
Block: 291694706001036	0
Block: 291694706001037	0

Plan: House Apportionment Plan

Administrator:

Type: House

User:

POPULATION

District 122 (continued)

Pulaski MO County (continued)

Block: 291694706001042	0
Block: 291694706001044	0
Block: 291694706001046	0
Block: 291694706001047	0
Block: 291694706001051	0
Block: 291694706001052	0
Block: 291694706001053	0
Block: 291694706001054	0
Block: 291694706001055	0
Block: 291694706001056	0
Block: 291694706001057	0
Block: 291694706001059	0
Block: 291694706001060	0
Block: 291694706001061	0
Block: 291694706001062	0
Block: 291694706001063	0
Block: 291694706001064	0
Block: 291694706001065	0
Block: 291694706001066	0
Block: 291694706001067	0
Block: 291694706001068	0
Block: 291694706001069	0
Block: 291694706001070	0
Block: 291694706001071	0
Block: 291694706001072	0
Block: 291694706001073	0
Block: 291694706001074	0
Block: 291694706001075	0
Block: 291694706001076	0
Block: 291694706001077	106
Block: 291694706001078	0
Block: 291694706001079	0
Block: 291694706001080	0
Block: 291694706001081	0
Block: 291694706001082	0
Block: 291694706001083	0
Block: 291694706001084	0
Block: 291694706001085	0
Block: 291694706001086	0
Block: 291694706001087	0
Block: 291694706001089	0
Block: 291694706001102	886
Block: 291694706001124	0
Block: 291694706001125	0
Block: 291694706001126	0
Block: 291694706001127	0
Block: 291694706001128	0
Block: 291694706001129	0
Block: 291694706001130	464

Plan: House Apportionment Plan

Administrator:

Type: House

User:

POPULATION

District 122 (continued)

Pulaski MO County (continued)

Block: 291694706001131	103
Block: 291694706001132	0
Block: 291694706001133	0
Block: 291694706001134	0
Block: 291694706001135	393
Block: 291694706001136	45
Block: 291694706001137	0
Block: 291694706001138	54
Block: 291694706001139	0
Block: 291694706001140	0
Block: 291694706001141	0
Block: 291694706001142	0
Block: 291694706001143	0
Block: 291694706001144	0
Block: 291694706001145	0
Block: 291694706001146	0
Block: 291694706001147	0
Block: 291694706001148	0
Block: 291694706001149	0
Block: 291694706001152	0
Block: 291694706001153	0
Block: 291694706001159	0
Block: 291694706001160	0
Block: 291694706001161	0
Block: 291694706001162	0
Block: 291694706001163	0
Block: 291694706001164	0
Block: 291694706001165	0
Block: 291694706001167	0
Block: 291694706001168	0
Block: 291694706001169	0
Block: 291694706001170	0
Block: 291694706001171	0
Block: 291694706001172	0
Block: 291694706001173	0
Block: 291694706001184	0
Block: 291694706001185	0
Block: 291694706001186	0
Block: 291694706001187	0
Block: 291694706001646	0
Block: 291694706001647	0
Block: 291694706001648	0
Block: 291694706001649	0
Block: 291694706001660	0
Block: 291694706001662	0
Block: 291694706002013	0
Block: 291694706002014	0
Block: 291694706002019	0
Block: 291694706002020	0

Plan: House Apportionment Plan

Administrator:

Type: House

User:

POPULATION

District 122 (continued)

Pulaski MO County (continued)

Block: 291694706002021	0
Block: 291694706002022	0
Block: 291694706002023	0
Block: 291694706002024	0
Block: 291694706002025	0
Block: 291694706002026	0
Block: 291694706002027	0
Block: 291694706002028	0
Block: 291694706002029	0
Block: 291694706002030	0
Block: 291694706002031	0
Block: 291694706002032	0
Block: 291694706002033	34
Block: 291694706002034	0
Block: 291694706002035	0
Block: 291694706002036	0
Block: 291694706002037	0
Block: 291694706002038	0
Block: 291694706002039	0
Block: 291694706002040	0
Block: 291694706002041	0
Block: 291694706002042	0
Block: 291694706002043	0
Block: 291694706002044	0
Block: 291694706002045	154
Block: 291694706002046	0
Block: 291694706002047	0
Block: 291694706002048	0
Block: 291694706002049	0
Block: 291694706002050	0
Block: 291694706002051	0
Block: 291694706002052	0
Block: 291694706002053	0
Block: 291694706002054	0
Block: 291694706002059	3
Block: 291694706002063	71
Block: 291694706002064	0
Block: 291694706002065	0
Block: 291694706002066	0
Block: 291694706002067	0
Block: 291694706002068	0
Block: 291694706002069	0
Block: 291694706002070	0
Block: 291694706002071	0
Block: 291694706002072	0
Block: 291694706002073	0
Block: 291694706002074	0
Block: 291694706002075	0
Block: 291694706002076	0

Plan: House Apportionment Plan

Administrator:

Type: House

User:

POPULATION

District 122 (continued)

Pulaski MO County (continued)

Block: 291694706002077	0
Block: 291694706002078	0
Block: 291694706002079	0
Block: 291694706002080	0
Block: 291694706002081	43
Block: 291694706002082	0
Block: 291694706002083	0
Block: 291694706002084	109
Block: 291694706002085	0
Block: 291694706002086	0
Block: 291694706002087	80
Block: 291694706002088	81
Block: 291694706002089	17
Block: 291694706002093	59
Block: 291694706002096	0
Block: 291694706002097	0
Block: 291694706002099	0

VTD St. Robert Subtotal

22,625

VTD: Waynesville

Block: 291694701022099	0
Block: 291694701022107	0
Block: 291694701022110	21
Block: 291694701022111	0
Block: 291694701022112	2
Block: 291694701022113	6
Block: 291694701022114	8
Block: 291694701022115	5
Block: 291694701022123	0
Block: 291694701022124	0
Block: 291694701022125	24
Block: 291694701022127	2
Block: 291694701022128	10
Block: 291694701022142	0
Block: 291694701022143	0
Block: 291694701022144	0
Block: 291694701022145	41
Block: 291694701022146	0
Block: 291694701022147	16
Block: 291694701022148	0
Block: 291694701022149	37
Block: 291694701022150	0
Block: 291694701022151	18
Block: 291694701022152	3
Block: 291694701022172	1
Block: 291694702873073	0
Block: 291694702873074	0
Block: 291694702873075	0
Block: 291694702873092	0
Block: 291694702873093	0

Plan: House Apportionment Plan

Administrator:

Type: House

User:

POPULATION

District 122 (continued)

Pulaski MO County (continued)

Block: 291694702873097	0
Block: 291694704001016	24
Block: 291694704001020	0
Block: 291694704001021	0
Block: 291694704001023	313
Block: 291694704001024	10
Block: 291694704001025	0
Block: 291694704001026	206
Block: 291694704001027	2
Block: 291694704001028	0
Block: 291694704001029	0
Block: 291694704001030	0
Block: 291694704001031	0
Block: 291694704001032	0
Block: 291694704001033	0
Block: 291694704001034	0
Block: 291694704001035	0
Block: 291694704001036	0
Block: 291694704001037	0
Block: 291694704001038	0
Block: 291694704001039	6
Block: 291694704001040	13
Block: 291694704001041	16
Block: 291694704001042	5
Block: 291694704001043	2
Block: 291694704001044	14
Block: 291694704001045	24
Block: 291694704001046	25
Block: 291694704001047	0
Block: 291694704001048	0
Block: 291694704001049	0
Block: 291694704001050	41
Block: 291694704001051	16
Block: 291694704001052	12
Block: 291694704001053	4
Block: 291694704001054	0
Block: 291694704001055	0
Block: 291694704001056	9
Block: 291694704001057	48
Block: 291694704001058	2
Block: 291694704001059	29
Block: 291694704001060	0
Block: 291694704001061	37
Block: 291694704001062	37
Block: 291694704001063	35
Block: 291694704001064	0
Block: 291694704001065	20
Block: 291694704001066	0
Block: 291694704001067	0

Plan: House Apportionment Plan

Administrator:

Type: House

User:

POPULATION

District 122 (continued)

Pulaski MO County (continued)

Block: 291694704001068	10
Block: 291694704001069	33
Block: 291694704001070	4
Block: 291694704001071	7
Block: 291694704001072	0
Block: 291694704001073	0
Block: 291694704001074	56
Block: 291694704001075	1
Block: 291694704001076	4
Block: 291694704001077	0
Block: 291694704001078	0
Block: 291694704001079	0
Block: 291694704001080	0
Block: 291694704002000	408
Block: 291694704002001	51
Block: 291694704002002	32
Block: 291694704002003	62
Block: 291694704002004	2
Block: 291694704002005	18
Block: 291694704002006	16
Block: 291694704002007	0
Block: 291694704002008	0
Block: 291694704002012	3
Block: 291694704002013	110
Block: 291694704002014	2
Block: 291694704002015	0
Block: 291694704002016	8
Block: 291694704002017	0
Block: 291694704002018	0
Block: 291694704002019	143
Block: 291694704002020	0
Block: 291694704002021	2
Block: 291694704002022	12
Block: 291694704002023	0
Block: 291694704002024	2
Block: 291694704002025	280
Block: 291694704002026	20
Block: 291694704002027	0
Block: 291694704002028	15
Block: 291694704002029	0
Block: 291694704002030	15
Block: 291694704002031	0
Block: 291694704002032	0
Block: 291694704002033	0
Block: 291694704002034	20
Block: 291694704002035	11
Block: 291694704002036	0
Block: 291694704002037	0
Block: 291694704002038	2

Plan: House Apportionment Plan

Administrator:

Type: House

User:

POPULATION

District 122 (continued)

Pulaski MO County (continued)

Block: 291694704002039	2
Block: 291694704002040	30
Block: 291694704002041	0
Block: 291694704002042	3
Block: 291694704002043	0
Block: 291694704002044	0
Block: 291694704002045	0
Block: 291694704002046	0
Block: 291694704002047	0
Block: 291694704002048	17
Block: 291694704002049	9
Block: 291694704002050	0
Block: 291694704002051	0
Block: 291694704002052	2
Block: 291694704002053	5
Block: 291694704002054	8
Block: 291694704002055	50
Block: 291694704002056	0
Block: 291694704002057	2
Block: 291694704002058	0
Block: 291694704002059	0
Block: 291694704002060	0
Block: 291694704002061	0
Block: 291694704002062	0
Block: 291694704002063	4
Block: 291694704002064	11
Block: 291694704002065	0
Block: 291694704002066	121
Block: 291694704002067	0
Block: 291694704002068	0
Block: 291694704002069	31
Block: 291694704002070	2
Block: 291694704002071	2
Block: 291694704002072	0
Block: 291694704002073	0
Block: 291694704002074	0
Block: 291694704002075	0
Block: 291694704002076	0
Block: 291694704002077	0
Block: 291694704002078	0
Block: 291694704002079	0
Block: 291694704002080	0
Block: 291694704002081	0
Block: 291694704002082	0
Block: 291694704002083	0
Block: 291694704002084	13
Block: 291694704002085	0
Block: 291694704002086	0
Block: 291694704002087	2

Plan: House Apportionment Plan

Administrator:

Type: House

User:

POPULATION

District 122 (continued)

Pulaski MO County (continued)

Block: 291694704002088	0
Block: 291694704002089	0
Block: 291694704002090	295
Block: 291694704002091	0
Block: 291694704002092	0
Block: 291694704002093	16
Block: 291694704002094	0
Block: 291694704002095	9
Block: 291694704002096	125
Block: 291694704002097	2
Block: 291694704002098	36
Block: 291694704002099	2
Block: 291694704002100	26
Block: 291694704002101	75
Block: 291694704002102	0
Block: 291694704002103	40
Block: 291694704002104	0
Block: 291694704002105	0
Block: 291694704002106	2
Block: 291694704002107	0
Block: 291694704002108	0
Block: 291694704002109	4
Block: 291694704002110	7
Block: 291694704002111	0
Block: 291694704002112	0
Block: 291694704002113	0
Block: 291694704002114	114
Block: 291694704002115	4
Block: 291694704002116	0
Block: 291694704002117	4
Block: 291694704002118	42
Block: 291694704002119	2
Block: 291694704002120	15
Block: 291694704002121	7
Block: 291694704002122	15
Block: 291694704002123	30
Block: 291694704002124	4
Block: 291694704002131	0
Block: 291694704002132	11
Block: 291694704002133	2
Block: 291694704002138	0
Block: 291694704002143	0
Block: 291694704002146	0
Block: 291694704002147	0
Block: 291694704002158	0
Block: 291694704002159	1
Block: 291694704002160	5
Block: 291694704002161	0
Block: 291694704002162	0

Plan: House Apportionment Plan

Administrator:

Type: House

User:

POPULATION

District 122 (continued)

Pulaski MO County (continued)

Block: 291694704002163	0
Block: 291694704002168	13
Block: 291694704002169	0
Block: 291694704002170	8
Block: 291694704002171	0
Block: 291694704002174	31
Block: 291694704002175	0
Block: 291694704003007	0
Block: 291694704003008	101
Block: 291694704003009	114
Block: 291694704003010	2
Block: 291694704003011	0
Block: 291694704003012	32
Block: 291694704003013	34
Block: 291694704003014	5
Block: 291694704003015	12
Block: 291694704003016	10
Block: 291694704003017	0
Block: 291694704003018	15
Block: 291694704003019	0
Block: 291694704003021	0
Block: 291694704003022	0
Block: 291694704003023	0
Block: 291694704003024	0
Block: 291694704003025	1,016
Block: 291694704003026	0
Block: 291694704003027	9
Block: 291694704003028	13
Block: 291694704003029	0
Block: 291694704003030	0
Block: 291694704003031	65
Block: 291694704003032	128
Block: 291694704003033	5
Block: 291694704003034	129
Block: 291694704003035	0
Block: 291694704003036	0
Block: 291694704003037	0
Block: 291694704003038	0
Block: 291694704003039	54
Block: 291694704003040	32
Block: 291694704003041	33
Block: 291694704003042	319
Block: 291694704003043	40
Block: 291694704003044	89
Block: 291694704003045	47
Block: 291694704003046	9
Block: 291694704003047	0
Block: 291694704003053	0
Block: 291694704003054	13

Plan: House Apportionment Plan

Administrator:

Type: House

User:

POPULATION

District 122 (continued)

Pulaski MO County (continued)

Block: 291694704003075	0
Block: 291694704003076	0
Block: 291694704003077	0
Block: 291694704003078	0
Block: 291694704004002	0
Block: 291694704004003	0
Block: 291694704004004	0
Block: 291694704004005	0
Block: 291694704004006	0
Block: 291694704004007	0
Block: 291694704004008	1
Block: 291694704004009	0
Block: 291694704004011	0
Block: 291694704004013	0
Block: 291694704004014	898
Block: 291694704004015	2
Block: 291694704004016	64
Block: 291694704004017	18
Block: 291694704004018	5
Block: 291694704004019	45
Block: 291694704004020	0
Block: 291694704004021	9
Block: 291694704004022	8
Block: 291694704004023	0
Block: 291694704004024	6
Block: 291694704004025	0
Block: 291694704004026	58
Block: 291694704004027	0
Block: 291694704004028	0
Block: 291694704004033	19
Block: 291694704004034	4
Block: 291694704004035	0
Block: 291694704004036	46
Block: 291694704004037	5
Block: 291694704004038	13
Block: 291694704004039	0
Block: 291694704004040	0
Block: 291694704004041	0
Block: 291694704004042	0
Block: 291694704004043	0
Block: 291694704004044	35
Block: 291694704004045	0
Block: 291694704004046	0
Block: 291694704004047	0
Block: 291694704004048	8
Block: 291694704004049	0
Block: 291694704004050	0
Block: 291694704004056	11
Block: 291694704004057	4

Plan: House Apportionment Plan

Administrator:

Type: House

User:

POPULATION

District 122 (continued)

Pulaski MO County (continued)

Block: 291694704004058	21
Block: 291694704004059	0
Block: 291694704004060	0
Block: 291694704004061	48
Block: 291694704004062	0
Block: 291694704004063	0
Block: 291694704004064	0
Block: 291694704004065	0
Block: 291694704004066	0
Block: 291694704004067	0
Block: 291694704004068	2
Block: 291694704004069	6
Block: 291694704004070	0
Block: 291694704004071	17
Block: 291694704004072	0
Block: 291694704004073	0
Block: 291694704004074	33
Block: 291694704004075	22
Block: 291694704004076	101
Block: 291694704004077	0
Block: 291694704004078	0
Block: 291694704004083	0
Block: 291694704004084	0
Block: 291694704004085	0
Block: 291694704005000	39
Block: 291694704005001	4
Block: 291694704005002	13
Block: 291694704005003	0
Block: 291694704005004	11
Block: 291694704005005	17
Block: 291694704005006	18
Block: 291694704005007	73
Block: 291694704005008	0
Block: 291694704005009	12
Block: 291694704005010	0
Block: 291694704005011	24
Block: 291694704005012	21
Block: 291694704005013	0
Block: 291694704005014	0
Block: 291694704005015	2
Block: 291694704005016	0
Block: 291694704005017	0
Block: 291694704005018	0
Block: 291694704005019	0
Block: 291694704005020	0
Block: 291694704005021	609
Block: 291694704005022	0
Block: 291694704005023	52
Block: 291694704005024	2

Plan: House Apportionment Plan

Administrator:

Type: House

User:

POPULATION

District 122 (continued)

Pulaski MO County (continued)

Block: 291694704005025	0
Block: 291694704005026	26
Block: 291694704005027	0
Block: 291694704005028	8
Block: 291694704005029	2
Block: 291694704005030	4
Block: 291694704005031	0
Block: 291694704005032	0
Block: 291694704005033	207
Block: 291694704005034	18
Block: 291694704005035	10
Block: 291694704005036	0
Block: 291694704005037	4
Block: 291694704005038	0
Block: 291694704005039	2
Block: 291694704005040	20
Block: 291694704005041	152
Block: 291694704005042	35
Block: 291694704005043	0
Block: 291694704005044	11
Block: 291694704005045	0
Block: 291694704005046	2
Block: 291694704005047	0
Block: 291694704005048	0
Block: 291694704005049	0
Block: 291694704005050	0
Block: 291694704005051	7
Block: 291694704006000	129
Block: 291694704006001	17
Block: 291694704006002	11
Block: 291694704006003	7
Block: 291694704006004	11
Block: 291694704006005	0
Block: 291694704006006	163
Block: 291694704006007	0
Block: 291694704006008	113
Block: 291694704006009	9
Block: 291694704006010	2
Block: 291694704006011	8
Block: 291694704006012	31
Block: 291694704006013	22
Block: 291694704006014	13
Block: 291694704006015	24
Block: 291694704006016	1,108
Block: 291694704006017	26
Block: 291694704006018	23
Block: 291694704006019	21
Block: 291694704006020	4
Block: 291694704006021	24

Plan: House Apportionment Plan

Administrator:

Type: House

User:

POPULATION

District 122 (continued)

Pulaski MO County (continued)

Block: 291694704006022	0
Block: 291694704006023	0
Block: 291694704006024	0
Block: 291694704006025	8
Block: 291694704006026	40
Block: 291694704006027	19
Block: 291694704006028	19
Block: 291694704006029	25
Block: 291694704006030	59
Block: 291694704006031	36
Block: 291694704006032	2
Block: 291694704006033	52
Block: 291694704006034	22
Block: 291694704006035	0
Block: 291694705001000	24
Block: 291694705001001	14
Block: 291694705001002	5
Block: 291694705001003	148
Block: 291694705001004	2
Block: 291694705001005	3
Block: 291694705001127	0
Block: 291694705001128	0
Block: 291694705001129	0
Block: 291694705001130	0
Block: 291694705002002	2
Block: 291694705002013	26
Block: 291694705002014	3
Block: 291694705002015	295
Block: 291694705002016	9
Block: 291694705002017	9
Block: 291694705002018	4
Block: 291694705002019	12
Block: 291694705002236	8
Block: 291694705002237	19
Block: 291694706001150	0
Block: 291694706001151	0
Block: 291694706001154	0
Block: 291694706001155	0
Block: 291694706001156	0
Block: 291694706001157	0
Block: 291694706001158	0
Block: 291694706001166	0
Block: 291694706001174	0
Block: 291694706001175	0
Block: 291694706001176	0
Block: 291694706001177	0
Block: 291694706001178	0
Block: 291694706001179	0
Block: 291694706001180	0

Plan: House Apportionment Plan

Administrator:

Type: House

User:

POPULATION

District 122 (continued)

Pulaski MO County (continued)

Block: 291694706001645

0

VTD Waynesville Subtotal

11,625

Pulaski MO County Subtotal

36,964

District 122 Subtotal

36,964

District 123

Camden MO County

VTD: Camdenton 1

Block: 290299502004071

12

Block: 290299502004074

0

Block: 290299502004085

0

Block: 290299502004086

0

Block: 290299502004087

0

Block: 290299502004088

0

Block: 290299502004089

0

Block: 290299502004090

0

Block: 290299502004091

0

Block: 290299502004092

0

Block: 290299502004093

0

Block: 290299502004094

0

Block: 290299502004095

0

Block: 290299502004096

0

Block: 290299502004097

0

Block: 290299505002016

74

Block: 290299505002017

84

Block: 290299505002018

0

Block: 290299505002019

0

Block: 290299505002020

6

Block: 290299505002021

2

Block: 290299505002022

8

Block: 290299505002023

1

Block: 290299505002038

52

Block: 290299505002039

0

Block: 290299505002040

0

Block: 290299505002041

3

Block: 290299505002042

32

Block: 290299505002043

2

Block: 290299505002047

8

Block: 290299505002048

38

Block: 290299505002053

0

Block: 290299505002055

0

Block: 290299505002056

3

Block: 290299505002057

49

Block: 290299505002058

0

Block: 290299505002059

11

Block: 290299505002060

40

Block: 290299505002063

40

Block: 290299505002064

0

Block: 290299505002065

0

Block: 290299505003000

158

Plan: House Apportionment Plan

Administrator:

Type: House

User:

POPULATION

District 123 (continued)

Camden MO County (continued)

Block: 290299505003002	11
Block: 290299505003003	0
Block: 290299505003004	8
Block: 290299505003005	0
Block: 290299505003009	0
Block: 290299505003010	0
Block: 290299505003046	0
Block: 290299506001001	59
Block: 290299506001002	206
Block: 290299506001003	153
Block: 290299506001004	0
Block: 290299506001005	4
Block: 290299506001006	0
Block: 290299506001007	16
Block: 290299506001008	0
Block: 290299506001009	0
Block: 290299506001010	4
Block: 290299506001011	0
Block: 290299506001012	0
Block: 290299506001014	0
Block: 290299506001037	0
Block: 290299506001042	0
Block: 290299506001052	0
Block: 290299506001053	0
Block: 290299506001054	0
Block: 290299506001055	0
Block: 290299506001056	47
Block: 290299506001057	0
Block: 290299506001058	0
Block: 290299506001059	0
Block: 290299506001062	0
Block: 290299506001063	4
Block: 290299506001064	0
Block: 290299506001065	1
Block: 290299506001066	26
Block: 290299506001067	105
Block: 290299506001068	6
Block: 290299506001069	35
Block: 290299506001070	454
Block: 290299506001071	6
Block: 290299506001072	0
Block: 290299506001073	0
Block: 290299506001074	0
Block: 290299506001075	55
Block: 290299506001076	19
Block: 290299506001077	2
Block: 290299506001078	157
Block: 290299506001079	9
Block: 290299506001080	0

Plan: House Apportionment Plan

Administrator:

Type: House

User:

POPULATION

District 123 (continued)

Camden MO County (continued)

Block: 290299506001081	0
Block: 290299506001082	0
Block: 290299506001083	0
Block: 290299506001084	18
Block: 290299506001085	42
Block: 290299506001086	7
Block: 290299506001087	2
Block: 290299506001088	0
Block: 290299506001089	0
Block: 290299506001090	2
Block: 290299506001091	31
Block: 290299506001092	0
Block: 290299506001093	12
Block: 290299506001094	0
Block: 290299506001095	0
Block: 290299506001096	0
Block: 290299506001097	0
Block: 290299506001098	0
Block: 290299506001102	0
Block: 290299506001106	4
Block: 290299506001107	6
Block: 290299506001108	0
Block: 290299506001109	0
Block: 290299506001112	0
Block: 290299506001114	0
Block: 290299506001115	0
Block: 290299506002050	3
Block: 290299506002054	0
Block: 290299506002092	0
Block: 290299506002093	72
Block: 290299506002094	13
Block: 290299506002096	24
Block: 290299506002097	20
Block: 290299506002098	0
Block: 290299506002100	0
Block: 290299506002166	111
Block: 290299506002167	4
Block: 290299506002168	31
Block: 290299506002169	3
Block: 290299506002170	7
Block: 290299506002171	0
Block: 290299506002172	0
Block: 290299506002173	0
Block: 290299506002174	1
Block: 290299506002175	0
Block: 290299506002176	0
Block: 290299506002177	67
Block: 290299506002178	10
Block: 290299506002179	29

Plan: House Apportionment Plan

Administrator:

Type: House

User:

POPULATION

District 123 (continued)

Camden MO County (continued)

Block: 290299506002180	34
Block: 290299506002181	82
Block: 290299506002182	28
Block: 290299506002183	0
Block: 290299506002204	10
Block: 290299506002206	11
Block: 290299506002207	5
Block: 290299508003057	0
Block: 290299508003058	54
Block: 290299508003059	0
Block: 290299508003060	0
Block: 290299508003061	2
Block: 290299508003062	26
Block: 290299508003063	0
Block: 290299508003064	4
Block: 290299508003065	0
Block: 290299508003087	64
Block: 290299508003088	0
Block: 290299508003089	2
Block: 290299508003090	8
Block: 290299508003091	42
Block: 290299508003092	141
Block: 290299508003093	0
Block: 290299508003094	0
Block: 290299508003095	20
Block: 290299508003096	6
Block: 290299508003112	0
Block: 290299508003113	4
Block: 290299508003171	2
Block: 290299508003172	0
Block: 290299508005000	40
Block: 290299508005001	6
Block: 290299508005002	0
Block: 290299508005016	132
Block: 290299508005017	0
Block: 290299508005018	11
Block: 290299508005019	0
Block: 290299508005020	6
Block: 290299508005021	0
Block: 290299508005022	61
Block: 290299508005023	23
Block: 290299508005024	0
Block: 290299508005025	0
Block: 290299508005062	182
Block: 290299508005063	17
Block: 290299508005064	4
Block: 290299508005066	100
Block: 290299508005067	20
Block: 290299508005068	21

Plan: House Apportionment Plan

Administrator:

Type: House

User:

POPULATION

District 123 (continued)

Camden MO County (continued)

Block: 290299508005069	69
Block: 290299509001016	0
Block: 290299509001017	0
Block: 290299509001021	0
Block: 290299509001022	0
Block: 290299509001118	12

VTD Camdenton 1 Subtotal **3,778**

VTD: Camdenton 2 3,118

VTD: Camdenton 3 3,547

VTD: Decaturville 1,731

VTD: Freedom

Block: 290299506001000	0
Block: 290299506001113	0
Block: 290299506001116	0
Block: 290299506002041	0
Block: 290299506002042	10
Block: 290299506002043	0
Block: 290299506002044	40
Block: 290299506002059	5
Block: 290299506002060	0
Block: 290299506002061	0
Block: 290299506002062	0
Block: 290299506002063	0
Block: 290299506002064	0
Block: 290299506002065	0
Block: 290299506002066	0
Block: 290299506002067	0
Block: 290299506002068	0
Block: 290299506002069	0
Block: 290299506002070	0
Block: 290299506002071	0
Block: 290299506002072	0
Block: 290299506002073	0
Block: 290299506002074	0
Block: 290299506002075	0
Block: 290299506002076	14
Block: 290299506002077	0
Block: 290299506002078	0
Block: 290299506002079	19
Block: 290299506002080	0
Block: 290299506002081	0
Block: 290299506002082	0
Block: 290299506002083	15
Block: 290299506002084	14
Block: 290299506002085	19
Block: 290299506002086	0
Block: 290299506002087	0
Block: 290299506002088	0
Block: 290299506002089	0

Plan: House Apportionment Plan

Administrator:

Type: House

User:

POPULATION

District 123 (continued)

Camden MO County (continued)

Block: 290299506002090	2
Block: 290299506002091	2
Block: 290299506002095	4
Block: 290299506002185	23
Block: 290299506002205	0
Block: 290299509001000	24
Block: 290299509001001	0
Block: 290299509001002	8
Block: 290299509001003	2
Block: 290299509001004	18
Block: 290299509001005	2
Block: 290299509001006	56
Block: 290299509001007	3
Block: 290299509001008	9
Block: 290299509001009	48
Block: 290299509001010	0
Block: 290299509001011	31
Block: 290299509001012	3
Block: 290299509001013	26
Block: 290299509001014	11
Block: 290299509001015	14
Block: 290299509001018	128
Block: 290299509001019	3
Block: 290299509001020	57
Block: 290299509001025	37
Block: 290299509001026	0
Block: 290299509001027	61
Block: 290299509001028	0
Block: 290299509001029	66
Block: 290299509001030	0
Block: 290299509001031	0
Block: 290299509001032	2
Block: 290299509001033	7
Block: 290299509001034	6
Block: 290299509001035	0
Block: 290299509001040	0
Block: 290299509001043	0
Block: 290299509001044	1
Block: 290299509001045	0
Block: 290299509001056	8
Block: 290299509001057	22
Block: 290299509001058	10
Block: 290299509001059	17
Block: 290299509001061	2
Block: 290299509001062	0
Block: 290299509001064	0
Block: 290299509001068	9
Block: 290299509001143	2

VTD Freedom Subtotal

860

Plan: House Apportionment Plan

Administrator:

Type: House

User:

POPULATION

District 123 (continued)

Camden MO County (continued)

VTD: Ha Ha Tonka	722
VTD: Hillhouse	750
VTD: Linn Creek	
Block: 290299504002020	0
Block: 290299504002094	0
Block: 290299504002095	0
Block: 290299504002110	0
Block: 290299504002111	0
Block: 290299506001013	0
Block: 290299506001015	0
Block: 290299506001016	3
Block: 290299506001017	0
Block: 290299506001018	2
Block: 290299506001019	0
Block: 290299506001020	0
Block: 290299506001021	0
Block: 290299506001022	47
Block: 290299506001023	3
Block: 290299506001024	0
Block: 290299506001025	5
Block: 290299506001026	0
Block: 290299506001027	3
Block: 290299506001028	1
Block: 290299506001029	0
Block: 290299506001030	2
Block: 290299506001031	0
Block: 290299506001032	0
Block: 290299506001033	0
Block: 290299506001034	45
Block: 290299506001035	6
Block: 290299506001036	2
Block: 290299506001038	0
Block: 290299506001039	0
Block: 290299506001040	0
Block: 290299506001041	3
Block: 290299506001043	23
Block: 290299506001044	20
Block: 290299506001045	18
Block: 290299506001046	2
Block: 290299506001047	17
Block: 290299506001048	0
Block: 290299506001049	6
Block: 290299506001050	3
Block: 290299506001051	0
Block: 290299506001060	3
Block: 290299506001061	0
Block: 290299506001110	0
Block: 290299506001111	0
Block: 290299506001117	2

Plan: House Apportionment Plan

Administrator:

Type: House

User:

POPULATION

District 123 (continued)

Camden MO County (continued)

Block: 290299506002099	0
Block: 290299506002101	0
Block: 290299506002102	0
Block: 290299506002103	0
Block: 290299506002104	0
Block: 290299506002105	93
Block: 290299506002106	0
Block: 290299506002119	273
Block: 290299506002120	0
Block: 290299506002121	2
Block: 290299506002122	0
Block: 290299506002133	18
Block: 290299506002134	2
Block: 290299506002135	0
Block: 290299506002136	0
Block: 290299506002137	16
Block: 290299506002138	0
Block: 290299506002150	25
Block: 290299506002151	198
Block: 290299506002152	10
Block: 290299506002153	14
Block: 290299506002154	18
Block: 290299506002155	4
Block: 290299506002157	0
Block: 290299506002158	84
Block: 290299506002159	6
Block: 290299506002160	3
Block: 290299506002161	0
Block: 290299506002162	2
Block: 290299506002163	0
Block: 290299506002165	13
Block: 290299506002184	0
Block: 290299506002208	0
Block: 290299506002209	0
VTD Linn Creek Subtotal	997
VTD: Macks Creek	2,386
VTD: Montreal	703
VTD: Roach	1,775
VTD: Stoutland	991
VTD: Sunny Slope	469
Camden MO County Subtotal	21,827
Laclede MO County	
VTD: Competition	431
VTD: Delto	
Block: 291059602982035	1
Block: 291059602982041	101
Block: 291059602982042	0
Block: 291059602982044	5
Block: 291059602982045	0

Plan: House Apportionment Plan

Administrator:

Type: House

User:

POPULATION

District 123 (continued)

Laclede MO County (continued)

Block: 291059602982046	0
Block: 291059602982047	1
Block: 291059602982048	0
Block: 291059602982049	2
Block: 291059602982050	2
Block: 291059602982056	0
Block: 291059602982057	0
Block: 291059602982058	0
Block: 291059602982059	0
Block: 291059602982061	0
Block: 291059602982073	0
Block: 291059602982074	0
Block: 291059602982075	0
Block: 291059602982084	3
Block: 291059602982085	3
Block: 291059602982086	0
Block: 291059602982092	4
Block: 291059602982093	3
Block: 291059602982094	0
Block: 291059602982097	8
Block: 291059602982098	0
Block: 291059602982100	0
Block: 291059602982104	10
Block: 291059602982105	3
Block: 291059602982106	0
Block: 291059602982107	16
Block: 291059602982108	2
Block: 291059602982109	0
Block: 291059602982181	20
Block: 291059602982182	10
Block: 291059602982186	2
Block: 291059602983050	0
Block: 291059602983051	0
Block: 291059602983052	8
Block: 291059602983058	0
Block: 291059602983062	0
Block: 291059602983078	0
Block: 291059602983079	0
Block: 291059602983091	0
Block: 291059602983094	0
Block: 291059602983095	0
Block: 291059602983096	0
Block: 291059602983097	4
Block: 291059602983098	0
Block: 291059602983099	25
Block: 291059602983100	0
Block: 291059602983101	0
Block: 291059602983104	0
Block: 291059602983108	13

Plan: House Apportionment Plan

Administrator:

Type: House

User:

POPULATION

District 123 (continued)

Laclede MO County (continued)

Block: 291059602983198	0
Block: 291059602983204	0
Block: 291059602983205	0
Block: 291059602983211	0
Block: 291059602983212	0
Block: 291059602983216	0
Block: 291059602983219	0
Block: 291059602983229	0

VTD Delto Subtotal

246

VTD: East Lebanon No. 1

Block: 291059601002100	53
Block: 291059601002101	48
Block: 291059601002102	24
Block: 291059601002103	3
Block: 291059601002104	2
Block: 291059601002105	0
Block: 291059601002106	78
Block: 291059601002107	2
Block: 291059601002108	0
Block: 291059601002109	2
Block: 291059601002110	0
Block: 291059603002023	0
Block: 291059603002027	0
Block: 291059603002028	28
Block: 291059603002029	65
Block: 291059603002030	10
Block: 291059603002031	43
Block: 291059603002032	33
Block: 291059603002033	17
Block: 291059603002034	0
Block: 291059603002035	0
Block: 291059603002036	34
Block: 291059603002037	12
Block: 291059603002038	0
Block: 291059603002039	129
Block: 291059603002040	0
Block: 291059603002041	0
Block: 291059603002042	2
Block: 291059603002043	72
Block: 291059603002044	0
Block: 291059603002045	259
Block: 291059603002046	20
Block: 291059603002048	13
Block: 291059603002049	0
Block: 291059603002050	6
Block: 291059603002051	0
Block: 291059603002052	0
Block: 291059603002053	0
Block: 291059603002054	0

Plan: House Apportionment Plan

Administrator:

Type: House

User:

POPULATION

District 123 (continued)

Laclede MO County (continued)

Block: 291059603002055	2
Block: 291059603002056	5
Block: 291059603002057	0
Block: 291059603002058	173
Block: 291059603002059	0
Block: 291059603002060	0
Block: 291059603002061	14
Block: 291059603002062	8
Block: 291059603002063	0
Block: 291059603002064	84
Block: 291059603002065	0
Block: 291059603002066	0
Block: 291059603002067	0
Block: 291059604002000	14
Block: 291059604002001	0
Block: 291059604002002	15
Block: 291059604002003	52
Block: 291059604002004	40
Block: 291059604002005	38
Block: 291059604002006	64
Block: 291059604002007	40
Block: 291059604002008	87
Block: 291059604002009	76
Block: 291059604002010	4
Block: 291059604002011	11
Block: 291059604002012	14
Block: 291059604002013	3
Block: 291059604002014	0
Block: 291059604002015	19
Block: 291059604002016	0
Block: 291059604002017	59
Block: 291059604002018	10
Block: 291059604002019	2
Block: 291059604002020	2
Block: 291059604002021	20
Block: 291059604002022	10
Block: 291059604002023	0
Block: 291059604002024	151
Block: 291059604002025	33
Block: 291059604002026	18
Block: 291059604002027	20
Block: 291059604002028	29
Block: 291059604002029	48
Block: 291059604002030	23
Block: 291059604002031	31
Block: 291059604002032	88
Block: 291059604002033	8
Block: 291059604002034	8
Block: 291059604002035	19

Plan: House Apportionment Plan

Administrator:

Type: House

User:

POPULATION

District 123 (continued)

Laclede MO County (continued)

Block: 291059604002036	38
Block: 291059604002037	77
Block: 291059604002038	21
Block: 291059604002039	15
Block: 291059604002040	23
Block: 291059604002041	7
Block: 291059604002042	2
Block: 291059604002043	38
Block: 291059604002044	4
Block: 291059604002046	0
Block: 291059604002047	28
Block: 291059604002048	3
Block: 291059604002049	43
Block: 291059604002050	2
Block: 291059604002051	13
Block: 291059604002052	13
Block: 291059604002053	0
Block: 291059604002054	12
Block: 291059604004000	9
Block: 291059604004001	3
Block: 291059604004002	5
Block: 291059604004003	32
Block: 291059604004004	0
Block: 291059604004005	4
Block: 291059604004006	7
Block: 291059604004007	89
Block: 291059604004008	4
Block: 291059604004009	0
Block: 291059604004010	0
Block: 291059604004011	0
Block: 291059604004012	22
Block: 291059604004013	17
Block: 291059604004014	0
Block: 291059604004015	105
Block: 291059604004016	22
Block: 291059604004017	0
Block: 291059604004023	16
Block: 291059604004024	17
Block: 291059604004025	0
Block: 291059604004026	0
Block: 291059604004039	0
Block: 291059604004040	2
Block: 291059604004041	0
Block: 291059604004042	0

VTD East Lebanon No. 1 Subtotal **2,990**

VTD: East Lebanon No. 2A 1,444

VTD: East Lebanon No. 2C 1,532

VTD: Eldridge

Block: 291059601001003 0

Plan: House Apportionment Plan

Administrator:

Type: House

User:

POPULATION

District 123 (continued)

Laclede MO County (continued)

Block: 291059601001004	0
Block: 291059601001005	0
Block: 291059601001006	0
Block: 291059601001007	9
Block: 291059601001008	2
Block: 291059601001009	2
Block: 291059601001010	10
Block: 291059601001011	7
Block: 291059601001012	59
Block: 291059601001013	0
Block: 291059601001014	2
Block: 291059601001015	3
Block: 291059601001016	0
Block: 291059601001017	1
Block: 291059601001018	119
Block: 291059601001019	0
Block: 291059601001020	2
Block: 291059601001021	0
Block: 291059601001022	3
Block: 291059601001023	61
Block: 291059601001024	0
Block: 291059601001025	0
Block: 291059601001026	0
Block: 291059601001029	27
Block: 291059601001030	0
Block: 291059601001031	24
Block: 291059601001032	0
Block: 291059601001033	0
Block: 291059601001034	0
Block: 291059601001035	0
Block: 291059601001036	0
Block: 291059601001037	28
Block: 291059601001038	15
Block: 291059601001039	0
Block: 291059601001040	4
Block: 291059601001041	9
Block: 291059601001042	0
Block: 291059601001043	0
Block: 291059601001044	0
Block: 291059601001045	0
Block: 291059601001046	0
Block: 291059601001047	0
Block: 291059601001048	1
Block: 291059601001049	0
Block: 291059601001050	0
Block: 291059601001051	0
Block: 291059601001075	54
Block: 291059601001076	7
Block: 291059601001077	74

Plan: House Apportionment Plan

Administrator:

Type: House

User:

POPULATION

District 123 (continued)

Laclede MO County (continued)

Block: 291059601001078	120
Block: 291059601001079	17
Block: 291059601001080	2
Block: 291059601001081	0
Block: 291059601001082	0
Block: 291059601001083	0
Block: 291059601001084	13
Block: 291059601001085	21
Block: 291059601001086	11
Block: 291059601001087	0
Block: 291059601001150	3
Block: 291059601001151	7
Block: 291059601001152	0
Block: 291059601001153	52
Block: 291059601001154	0
Block: 291059601001155	0
Block: 291059601001156	0
Block: 291059601001157	5
Block: 291059601001160	0
Block: 291059601001161	0
Block: 291059601001163	0
Block: 291059601001168	0
Block: 291059601002025	32
Block: 291059601002026	5
Block: 291059601002027	0
Block: 291059601002028	0
Block: 291059601002029	0
Block: 291059601002030	2
Block: 291059601002031	0
Block: 291059601002033	0

VTD Eldridge Subtotal **813**

VTD: Friendship 1,563

VTD: Gasconade 833

VTD: Maysmith

Block: 291059601002074	0
Block: 291059602985000	0
Block: 291059602985001	0
Block: 291059602985002	0
Block: 291059602985003	0
Block: 291059602985004	3
Block: 291059602985005	3
Block: 291059602985006	14
Block: 291059602985007	12
Block: 291059602985008	0
Block: 291059602985009	0
Block: 291059602985010	0
Block: 291059602985011	0
Block: 291059602985012	27
Block: 291059602985013	0

Plan: House Apportionment Plan

Administrator:

Type: House

User:

POPULATION

District 123 (continued)

Laclede MO County (continued)

Block: 291059602985014	4
Block: 291059602985015	0
Block: 291059602985016	0
Block: 291059602985017	6
Block: 291059602985018	6
Block: 291059602985019	0
Block: 291059602985020	0
Block: 291059602985021	0
Block: 291059602985022	0
Block: 291059602985023	0
Block: 291059602985024	0
Block: 291059602985025	0
Block: 291059602985026	0
Block: 291059602985027	0
Block: 291059602985028	17
Block: 291059602985029	0
Block: 291059602985030	15
Block: 291059602985031	16
Block: 291059602985032	2
Block: 291059602985033	18
Block: 291059602985034	0
Block: 291059602985035	0
Block: 291059602985036	0
Block: 291059602985037	0
Block: 291059602985042	0
Block: 291059602985043	0
Block: 291059602985044	24
Block: 291059602985045	9
Block: 291059602985046	12
Block: 291059602985047	10
Block: 291059602985048	0
Block: 291059602985049	0
Block: 291059602985050	2
Block: 291059602985051	62
Block: 291059602985052	0
Block: 291059602985053	0
Block: 291059602985054	2
Block: 291059602985055	0
Block: 291059602985056	0
Block: 291059602985057	21
Block: 291059602985058	0
Block: 291059602985064	0
Block: 291059602985070	0
Block: 291059602985071	2
Block: 291059602985076	0
Block: 291059602985092	0
Block: 291059602985093	2
Block: 291059602985094	0
Block: 291059602985097	4

Plan: House Apportionment Plan

Administrator:

Type: House

User:

POPULATION

District 123 (continued)

Laclede MO County (continued)

Block: 291059602985098	5
Block: 291059602985099	0
Block: 291059602985100	0
Block: 291059602985118	0
Block: 291059602985119	0
Block: 291059602985123	1
Block: 291059602985124	35
Block: 291059602985125	3
Block: 291059602985150	0
Block: 291059602985151	2
Block: 291059602985168	0
Block: 291059602985169	0
Block: 291059602985257	13
Block: 291059602985258	0
Block: 291059602986000	16
Block: 291059602986001	24
Block: 291059602986002	71
Block: 291059602986003	0
Block: 291059602986004	37
Block: 291059602986005	0
Block: 291059602986006	2
Block: 291059602986007	0
Block: 291059602986008	9
Block: 291059602986009	6
Block: 291059602986010	0
Block: 291059602986011	9
Block: 291059602986012	3
Block: 291059602986013	0
Block: 291059602986014	13
Block: 291059602986015	4
Block: 291059602986016	18
Block: 291059602986017	12
Block: 291059602986018	0
Block: 291059602986019	0
Block: 291059602986021	0
Block: 291059602986022	2
Block: 291059602986023	0
Block: 291059602986024	1
Block: 291059602986025	0
Block: 291059602986026	12
Block: 291059602986027	23
Block: 291059602986028	0
Block: 291059602986029	0
Block: 291059602986030	0
Block: 291059602986031	4
Block: 291059602986032	0
Block: 291059602986033	0
Block: 291059602986034	0
Block: 291059602986035	21

Plan: House Apportionment Plan

Administrator:

Type: House

User:

POPULATION

District 123 (continued)

Laclede MO County (continued)

Block: 291059602986036	0
Block: 291059602986037	15
Block: 291059602986038	0
Block: 291059602986039	53
Block: 291059602986040	0
Block: 291059602986041	0
Block: 291059602986042	1
Block: 291059602986043	0
Block: 291059602986044	0
Block: 291059602986045	0
Block: 291059602986046	0
Block: 291059602986047	0
Block: 291059602986048	4
Block: 291059602986049	0
Block: 291059602986050	2
Block: 291059602986051	0
Block: 291059602986052	0
Block: 291059602986053	24
Block: 291059602986054	4
Block: 291059602986055	11
Block: 291059602986056	67
Block: 291059602986057	6
Block: 291059602986058	0
Block: 291059602986059	2
Block: 291059602986060	0
Block: 291059602986061	0
Block: 291059602986062	61
Block: 291059602986063	0
Block: 291059602986066	0
Block: 291059602986067	9
Block: 291059602986069	2
Block: 291059602986076	23
Block: 291059602986077	60
Block: 291059602986078	0
Block: 291059602986079	4
Block: 291059602986082	0
Block: 291059602986083	15
Block: 291059602986084	2
Block: 291059602986085	2
Block: 291059602986086	14
Block: 291059602986087	0
Block: 291059602986088	0
Block: 291059602986089	0
Block: 291059602986090	0
Block: 291059602986091	47
Block: 291059602986092	0
Block: 291059602986093	0
Block: 291059602986094	52
Block: 291059602986095	0

Plan: House Apportionment Plan

Administrator:

Type: House

User:

POPULATION

District 123 (continued)

Laclede MO County (continued)

Block: 291059602986096	0
Block: 291059602986097	0
Block: 291059602986098	0
Block: 291059602986099	0
Block: 291059602986100	0
Block: 291059602986101	0
Block: 291059602986102	2
Block: 291059602986103	0
Block: 291059602986104	4
Block: 291059602986105	5
Block: 291059602986106	0
Block: 291059602986107	0
Block: 291059602986108	1
Block: 291059602986109	0
Block: 291059602986110	0
Block: 291059602986111	3
Block: 291059602986112	0
Block: 291059602986113	0
Block: 291059602986114	4
Block: 291059602986115	2
Block: 291059602986117	0
Block: 291059602986118	0
Block: 291059602986119	35
Block: 291059602986120	0
Block: 291059602986121	0
Block: 291059602986122	0
Block: 291059602986123	3
Block: 291059602986124	26

VTD Maysmith Subtotal

1,204

VTD: Nebo

Block: 291059602983161	0
Block: 291059602983162	0
Block: 291059602983163	0
Block: 291059602983167	0
Block: 291059602983169	0
Block: 291059602983171	0
Block: 291059602983173	0
Block: 291059602983174	0
Block: 291059602983176	0
Block: 291059602983182	0
Block: 291059602983183	0
Block: 291059602983184	0
Block: 291059602983185	0
Block: 291059602983186	0
Block: 291059602983188	0
Block: 291059602983189	0
Block: 291059602983194	0
Block: 291059602983195	0
Block: 291059602983197	0

Plan: House Apportionment Plan

Administrator:

Type: House

User:

POPULATION

District 123 (continued)

Laclede MO County (continued)

Block: 291059602983220	0
Block: 291059602983221	0
Block: 291059602983224	0
Block: 291059602983226	0
Block: 291059602983227	0
Block: 291059602983228	0
Block: 291059602984000	0
Block: 291059602984002	24
Block: 291059602984003	0
Block: 291059602984004	0
Block: 291059602984005	0
Block: 291059602984006	0
Block: 291059602984007	0
Block: 291059602984008	0
Block: 291059602984009	0
Block: 291059602984011	0
Block: 291059602984019	3
Block: 291059602984035	0
Block: 291059602984036	0
Block: 291059602984037	0
Block: 291059602984038	0
Block: 291059602984039	0
Block: 291059602984040	0
Block: 291059602984041	0
Block: 291059602984042	25
Block: 291059602984043	0
Block: 291059602984044	0
Block: 291059602984045	0
Block: 291059602984046	0
Block: 291059602984047	0
Block: 291059602984048	0
Block: 291059602984049	0
Block: 291059602984051	23
Block: 291059602984052	0
Block: 291059602984053	26
Block: 291059602984054	0
Block: 291059602984055	0
Block: 291059602984056	0
Block: 291059602984057	0
Block: 291059602984058	7
Block: 291059602984059	16
Block: 291059602984060	0
Block: 291059602984061	0
Block: 291059602984068	0
Block: 291059602984069	0
Block: 291059602984075	0
Block: 291059602984076	2
Block: 291059602984077	0
Block: 291059602984078	0

Plan: House Apportionment Plan

Administrator:

Type: House

User:

POPULATION

District 123 (continued)

Laclede MO County (continued)

Block: 291059602984080	0
Block: 291059602984094	0
Block: 291059602984095	24
Block: 291059602984096	0
Block: 291059602984097	16
Block: 291059602984098	0
Block: 291059602984099	12
Block: 291059602984100	0
Block: 291059602984101	15
Block: 291059602984102	0
Block: 291059602984103	8
Block: 291059602984104	0
Block: 291059602984105	4
Block: 291059602984106	0
Block: 291059602984107	0
Block: 291059602984108	0
Block: 291059602984109	0
Block: 291059602984111	7
Block: 291059602984112	60
Block: 291059602984113	0
Block: 291059602984114	7
Block: 291059602984115	14
Block: 291059602984116	0
Block: 291059602984117	12
Block: 291059602984118	0
Block: 291059602984119	0
Block: 291059602984120	0
Block: 291059602984121	9
Block: 291059602984122	0
Block: 291059602984123	1
Block: 291059602984124	0
Block: 291059602984125	9
Block: 291059602984126	0
Block: 291059602984127	0
Block: 291059602984128	0
Block: 291059602984129	0
Block: 291059602984130	18
Block: 291059602984131	0
Block: 291059602984132	17
Block: 291059602984133	7
Block: 291059602984134	10
Block: 291059602984135	33
Block: 291059602984136	0
Block: 291059602984137	2
Block: 291059602984138	2
Block: 291059602984139	1
Block: 291059602984140	0
Block: 291059602984141	12
Block: 291059602984142	22

Plan: House Apportionment Plan

Administrator:

Type: House

User:

POPULATION

District 123 (continued)

Laclede MO County (continued)

Block: 291059602984143	0
Block: 291059602984144	0
Block: 291059602984145	0
Block: 291059602984146	3
Block: 291059602984147	2
Block: 291059602984148	0
Block: 291059602984149	19
Block: 291059602984150	3
Block: 291059602984151	0
Block: 291059602984152	16
Block: 291059602984153	0
Block: 291059602984154	1
Block: 291059602984155	0
Block: 291059602984156	5
Block: 291059602984157	5
Block: 291059602984158	4
Block: 291059602984159	18
Block: 291059602984160	0
Block: 291059602984161	16
Block: 291059602984162	0
Block: 291059602984163	0
Block: 291059602984164	0
Block: 291059602984167	0
Block: 291059602984168	0
Block: 291059602984172	0
Block: 291059602984173	0
Block: 291059602984175	0
Block: 291059602984178	0
Block: 291059602984179	2
Block: 291059602984180	14
Block: 291059602984181	0
Block: 291059602984182	9
Block: 291059602984183	2
Block: 291059602984184	2
Block: 291059602984185	0
Block: 291059602984187	0
Block: 291059602984189	3
Block: 291059602984190	6
Block: 291059602984191	0
Block: 291059602984192	0
Block: 291059602984193	4
Block: 291059602984194	0
Block: 291059602984195	0
Block: 291059602984196	0
Block: 291059602984197	0
Block: 291059602984199	0
Block: 291059602984200	0
Block: 291059602984203	0
Block: 291059602984204	0

Plan: House Apportionment Plan

Administrator:

Type: House

User:

POPULATION

District 123 (continued)

Laclede MO County (continued)

Block: 291059602984205	16
Block: 291059602984207	0
Block: 291059602984209	0
Block: 291059602984210	0
Block: 291059602984214	0
Block: 291059602984218	0

VTD Nebo Subtotal **598**

VTD: Oakland 1,225

VTD: Sleeper 729

VTD: West Lebanon No. 1D

Block: 291059603001040	0
Block: 291059603001041	9
Block: 291059603001042	42
Block: 291059603001043	0
Block: 291059604001000	285
Block: 291059604001001	58
Block: 291059604001002	22
Block: 291059604001010	47
Block: 291059604001011	69
Block: 291059604001014	10
Block: 291059604001015	82
Block: 291059604001016	17
Block: 291059604001017	39
Block: 291059604001018	38
Block: 291059604001021	20
Block: 291059604001026	47
Block: 291059604001027	14
Block: 291059604001028	39
Block: 291059604001029	28
Block: 291059604001030	12
Block: 291059604001031	42
Block: 291059604001032	40
Block: 291059604002045	0
Block: 291059604003000	167
Block: 291059604003001	0
Block: 291059604003002	0
Block: 291059604003003	10
Block: 291059604003004	0
Block: 291059604003005	0
Block: 291059604003006	42
Block: 291059604003007	0
Block: 291059604003008	5
Block: 291059604003009	41
Block: 291059604003010	30
Block: 291059604003011	26
Block: 291059604003012	22
Block: 291059604003013	40
Block: 291059604003014	19
Block: 291059604003015	0

Plan: House Apportionment Plan

Administrator:

Type: House

User:

POPULATION

District 123 (continued)

Laclede MO County (continued)

Block: 291059604003016	0
Block: 291059604003017	28
Block: 291059604003018	59
Block: 291059604003019	0
Block: 291059604003020	0
Block: 291059604003021	0
Block: 291059604003022	19
Block: 291059604003023	24
Block: 291059604003024	28
Block: 291059604003025	17
Block: 291059604003026	36
Block: 291059604003027	1
Block: 291059604003028	34
Block: 291059604003029	8
Block: 291059604004018	0
Block: 291059604004019	14
Block: 291059604004020	21
Block: 291059604004021	0
Block: 291059604004022	0

VTD West Lebanon No. 1D Subtotal 1,651

Laclede MO County Subtotal 15,259

District 123 Subtotal 37,086

District 124

Camden MO County

VTD: Barnumton 1,496

VTD: Camdenton 1

Block: 290299502004068	0
Block: 290299502004069	0
Block: 290299502004072	0
Block: 290299502004073	0
Block: 290299502004076	0
Block: 290299502004079	0
Block: 290299506002049	0
Block: 290299506002051	0
Block: 290299506002052	0
Block: 290299506002053	0
Block: 290299506002058	0

VTD Camdenton 1 Subtotal 0

VTD: Climax Springs 1,643

VTD: Freedom

Block: 290299506002022	0
Block: 290299506002045	0
Block: 290299506002046	0
Block: 290299506002047	0
Block: 290299506002048	0
Block: 290299506002186	0

VTD Freedom Subtotal 0

VTD: Greenview 1,923

Plan: House Apportionment Plan

Administrator:

Type: House

User:

POPULATION

District 124 (continued)

Camden MO County (continued)

VTD: Horseshoe Bend 4,660

VTD: Linn Creek

Block: 290299502004053 8

Block: 290299502004058 0

Block: 290299502004059 1

Block: 290299502004060 41

Block: 290299502004061 0

Block: 290299502004080 103

Block: 290299502004081 81

Block: 290299506002107 3

Block: 290299506002108 0

Block: 290299506002109 0

Block: 290299506002110 39

Block: 290299506002111 56

Block: 290299506002112 0

Block: 290299506002113 112

Block: 290299506002114 17

Block: 290299506002115 1

Block: 290299506002116 4

Block: 290299506002117 7

Block: 290299506002118 0

Block: 290299506002123 0

Block: 290299506002124 69

Block: 290299506002125 0

Block: 290299506002126 6

Block: 290299506002127 2

Block: 290299506002128 22

Block: 290299506002129 10

Block: 290299506002130 13

Block: 290299506002131 1

Block: 290299506002132 9

Block: 290299506002139 6

Block: 290299506002140 11

Block: 290299506002141 288

Block: 290299506002142 0

Block: 290299506002143 3

Block: 290299506002144 0

Block: 290299506002145 11

Block: 290299506002146 12

Block: 290299506002147 28

Block: 290299506002148 10

Block: 290299506002149 0

Block: 290299506002156 0

Block: 290299506002164 4

Block: 290299506002210 2

Block: 290299511002193 0

VTD Linn Creek Subtotal 980

VTD: Osage Beach 1 1,581

VTD: Osage Beach 2 2,950

Plan: House Apportionment Plan

Administrator:

Type: House

User:

POPULATION

District 124 (continued)

Camden MO County (continued)

VTD: Osage Beach 3	1,547
VTD: Sunrise Beach 1	1,950
VTD: Sunrise Beach 2	1,264
VTD: Sunrise Beach 3	1,700
VTD: Wilson Bend	481

Camden MO County Subtotal **22,175**

Miller MO County

VTD: Aurora Springs	1,299
VTD: Bagnell	638
VTD: Brumley	1,210
VTD: Iberia	716
VTD: Iberia Rural	1,838
VTD: Kaiser	1,878
VTD: Keethtown	657
VTD: Lake Ozark	2,871
VTD: Osage	438
VTD: Rocky Mount	692
VTD: St. Anthony	682
VTD: Tuscumbia	1,386
VTD: Ulman	378

Miller MO County Subtotal **14,683**

District 124 Subtotal **36,858**

District 125

Benton MO County

VTD: Alexander	527
VTD: Cole No. 1	
Block: 290154604001159	0
Block: 290154604002031	0
Block: 290154604002046	0
Block: 290154604002050	0
Block: 290154604002052	18
Block: 290154604002082	18
Block: 290154604002083	1
Block: 290154604002085	75
Block: 290154604002087	0
Block: 290154604002089	1
Block: 290154604002090	30
Block: 290154604002091	36
Block: 290154604002093	11
Block: 290154604002094	17
Block: 290154604002096	5
Block: 290154604002097	14
Block: 290154604002098	0
Block: 290154604002099	11
Block: 290154604002100	63
Block: 290154604002104	4
Block: 290154604002122	2
Block: 290154604002123	0

Plan: House Apportionment Plan

Administrator:

Type: House

User:

POPULATION

District 125 (continued)

Benton MO County (continued)

Block: 290154604002124	1
Block: 290154604002125	5
Block: 290154604002126	0
Block: 290154604002127	8
Block: 290154604002128	4
Block: 290154604002129	0
Block: 290154604002130	0
Block: 290154604002131	5
Block: 290154604002132	0
Block: 290154604002133	0
Block: 290154604002134	0
Block: 290154604002135	4
Block: 290154604002136	0
Block: 290154604002137	1
Block: 290154604002138	0
Block: 290154604002140	0
Block: 290154604002141	1
Block: 290154604002142	0
Block: 290154604002143	0
Block: 290154604002146	0
Block: 290154604002147	5
Block: 290154604002148	15
Block: 290154604002149	0
Block: 290154604002150	0
Block: 290154604002151	22
Block: 290154604002152	0
Block: 290154604002153	2
Block: 290154604002154	0
Block: 290154604002155	0
Block: 290154604002156	3
Block: 290154604002157	1
Block: 290154604002158	11
Block: 290154604002159	11
Block: 290154604002160	0
Block: 290154604002161	0
Block: 290154604002162	6
Block: 290154604002163	0
Block: 290154604002164	8
Block: 290154604002165	9
Block: 290154604002166	2
Block: 290154604002167	18
Block: 290154604002168	2
Block: 290154604002169	9
Block: 290154604002170	0
Block: 290154604002171	4
Block: 290154604002172	6
Block: 290154604002173	8
Block: 290154604002174	2
Block: 290154604002175	0

Plan: House Apportionment Plan

Administrator:

Type: House

User:

POPULATION

District 125 (continued)

Benton MO County (continued)

Block: 290154604002176	0
Block: 290154604002177	1
Block: 290154604002178	0
Block: 290154604002179	0
Block: 290154604002180	7
Block: 290154604002181	2
Block: 290154604002182	0
Block: 290154604002183	2
Block: 290154604002184	0
Block: 290154604002185	0
Block: 290154604002186	0
Block: 290154604002187	4
Block: 290154604002188	4
Block: 290154604002189	0
Block: 290154604002190	2
Block: 290154604002191	0
Block: 290154604002192	1
Block: 290154604002195	0
Block: 290154604002196	0
Block: 290154604002197	0
Block: 290154604002199	0
Block: 290154604002200	0
Block: 290154604002201	0
Block: 290154604002202	6
Block: 290154604002203	1
Block: 290154604002204	0
Block: 290154604002205	0
Block: 290154604002206	2
Block: 290154604002207	2
Block: 290154604002208	0
Block: 290154604002209	0
Block: 290154604002210	3
Block: 290154604002230	0
Block: 290154604002231	0
Block: 290154604002232	0
Block: 290154604002233	0
Block: 290154604002234	2
Block: 290154604002235	4
Block: 290154604002236	2
Block: 290154604002237	5
Block: 290154604002238	2
Block: 290154604002239	2
Block: 290154604002245	0
Block: 290154604002246	1

VTD Cole No. 1 Subtotal

534

VTD: Cole No. 2

Block: 290154604001052	6
Block: 290154604001059	6
Block: 290154604001062	2

Plan: House Apportionment Plan

Administrator:

Type: House

User:

POPULATION

District 125 (continued)

Benton MO County (continued)

Block: 290154604001064	1
Block: 290154604001066	0
Block: 290154604001077	0
Block: 290154604001078	0
Block: 290154604001085	8
Block: 290154604001086	1
Block: 290154604001087	21
Block: 290154604001088	0
Block: 290154604001089	6
Block: 290154604001090	3
Block: 290154604001091	76
Block: 290154604001092	9
Block: 290154604001093	1
Block: 290154604001094	0
Block: 290154604001095	1
Block: 290154604001096	0
Block: 290154604001097	3
Block: 290154604001098	0
Block: 290154604001099	17
Block: 290154604001100	9
Block: 290154604001101	2
Block: 290154604001102	0
Block: 290154604001103	1
Block: 290154604001104	2
Block: 290154604001105	0
Block: 290154604001106	6
Block: 290154604001107	0
Block: 290154604001108	0
Block: 290154604001109	10
Block: 290154604001110	8
Block: 290154604001111	6
Block: 290154604001112	38
Block: 290154604001113	8
Block: 290154604001114	0
Block: 290154604001117	15
Block: 290154604001118	0
Block: 290154604001119	0
Block: 290154604001144	6
Block: 290154604001145	0
Block: 290154604001146	16
Block: 290154604001147	2
Block: 290154604001148	6
Block: 290154604001149	0
Block: 290154604001150	0
Block: 290154604001151	2
Block: 290154604001152	3
Block: 290154604001153	3
Block: 290154604001154	6
Block: 290154604001155	0

Plan: House Apportionment Plan

Administrator:

Type: House

User:

POPULATION

District 125 (continued)

Benton MO County (continued)

Block: 290154604001156	8
Block: 290154604001157	0
Block: 290154604001158	0
Block: 290154604001160	10
Block: 290154604001161	32
Block: 290154604001162	2
Block: 290154604001163	0
Block: 290154604001164	0
Block: 290154604001165	0
Block: 290154604001166	0
Block: 290154604001167	0
Block: 290154604001168	122
Block: 290154604001169	0
Block: 290154604001170	5
Block: 290154604001171	0
Block: 290154604001172	4
Block: 290154604001173	0
Block: 290154604001174	63
Block: 290154604001175	0
Block: 290154604001176	5
Block: 290154604001177	7
Block: 290154604001178	27
Block: 290154604001179	0
Block: 290154604001180	0
Block: 290154604001181	24
Block: 290154604001182	23
Block: 290154604001183	12
Block: 290154604001184	7
Block: 290154604001185	3
Block: 290154604001186	10
Block: 290154604001189	0
Block: 290154604001191	0
Block: 290154604001192	0
Block: 290154604001193	0
Block: 290154604001194	0
Block: 290154604001195	0
Block: 290154604001196	0
Block: 290154604001197	0
Block: 290154604001200	2
Block: 290154604001201	0
Block: 290154604001202	0
Block: 290154604001209	0
Block: 290154604001210	0
Block: 290154604001211	0
Block: 290154604001212	0
Block: 290154604001213	2
Block: 290154604001216	5
Block: 290154604001217	9
Block: 290154604001218	13

Plan: House Apportionment Plan

Administrator:

Type: House

User:

POPULATION

District 125 (continued)

Benton MO County (continued)

Block: 290154604001219	3
Block: 290154604001220	2
Block: 290154604001221	0
Block: 290154604002084	0
Block: 290154604002095	0

VTD Cole No. 2 Subtotal **710**

VTD: Fristoe 2,444

VTD: North Union 857

VTD: South Lindsey 2,831

VTD: South Union 672

VTD: Tom

Block: 290154603001064	0
Block: 290154603001065	0
Block: 290154603001066	0
Block: 290154603001084	0
Block: 290154603001085	0
Block: 290154603001086	0
Block: 290154603001087	0
Block: 290154603001268	0
Block: 290154603001269	0
Block: 290154603001280	0
Block: 290154603001281	0
Block: 290154603002041	0
Block: 290154603002042	0
Block: 290154603002121	0
Block: 290154603003071	0
Block: 290154603003072	0
Block: 290154607001000	0
Block: 290154607001001	0
Block: 290154607001002	0
Block: 290154607001003	0
Block: 290154607001004	0
Block: 290154607001005	0
Block: 290154607001006	0
Block: 290154607001007	0
Block: 290154607001008	0
Block: 290154607001009	0
Block: 290154607001010	0
Block: 290154607001011	0
Block: 290154607001012	0
Block: 290154607001013	0
Block: 290154607001014	0
Block: 290154607001015	0
Block: 290154607001016	0
Block: 290154607001017	0
Block: 290154607001018	0
Block: 290154607001019	0
Block: 290154607001020	0
Block: 290154607001021	0

Plan: House Apportionment Plan

Administrator:

Type: House

User:

POPULATION

District 125 (continued)

Benton MO County (continued)

Block: 290154607001022	0
Block: 290154607001023	58
Block: 290154607001024	0
Block: 290154607001025	3
Block: 290154607001026	4
Block: 290154607001027	0
Block: 290154607001028	23
Block: 290154607001029	0
Block: 290154607001030	2
Block: 290154607001031	0
Block: 290154607001032	0
Block: 290154607001033	0
Block: 290154607001034	0
Block: 290154607001035	5
Block: 290154607001036	0
Block: 290154607001037	16
Block: 290154607001038	6
Block: 290154607001039	0
Block: 290154607001040	3
Block: 290154607001041	57
Block: 290154607001042	0
Block: 290154607001043	0
Block: 290154607001044	0
Block: 290154607001045	0
Block: 290154607001046	0
Block: 290154607001047	0
Block: 290154607001048	0
Block: 290154607001049	0
Block: 290154607001050	0
Block: 290154607001051	0
Block: 290154607001052	0
Block: 290154607001053	0
Block: 290154607001054	0
Block: 290154607001055	0
Block: 290154607001056	0
Block: 290154607001057	102
Block: 290154607001058	0
Block: 290154607001059	0
Block: 290154607001060	0
Block: 290154607001061	0
Block: 290154607001062	0
Block: 290154607001063	4
Block: 290154607001064	0
Block: 290154607001065	0
Block: 290154607001066	2
Block: 290154607001067	0
Block: 290154607001068	1
Block: 290154607001069	3
Block: 290154607001070	0

Plan: House Apportionment Plan

Administrator:

Type: House

User:

POPULATION

District 125 (continued)

Benton MO County (continued)

Block: 290154607001071	0
Block: 290154607001072	2
Block: 290154607001073	0
Block: 290154607001074	0
Block: 290154607001075	0
Block: 290154607001076	0
Block: 290154607001077	17
Block: 290154607001078	12
Block: 290154607001079	0
Block: 290154607001080	0
Block: 290154607001082	0
Block: 290154607001083	8
Block: 290154607001084	39
Block: 290154607001085	4
Block: 290154607001086	31
Block: 290154607001087	0
Block: 290154607001088	0
Block: 290154607001089	0
Block: 290154607001090	0
Block: 290154607001091	0
Block: 290154607001092	5
Block: 290154607001093	2
Block: 290154607001094	1
Block: 290154607001095	0
Block: 290154607001096	0
Block: 290154607001097	0
Block: 290154607001098	0
Block: 290154607001099	0
Block: 290154607001100	90
Block: 290154607001101	0
Block: 290154607001102	0
Block: 290154607001103	0
Block: 290154607001104	0
Block: 290154607001105	20
Block: 290154607001106	0
Block: 290154607001107	59
Block: 290154607001108	0
Block: 290154607001109	0
Block: 290154607001110	30
Block: 290154607001111	3
Block: 290154607001112	0
Block: 290154607001113	0
Block: 290154607001114	0
Block: 290154607001115	0
Block: 290154607001116	0
Block: 290154607001123	0
Block: 290154607001124	0
Block: 290154607001125	6
Block: 290154607001142	0

Plan: House Apportionment Plan

Administrator:

Type: House

User:

POPULATION

District 125 (continued)

Benton MO County (continued)

Block: 290154607001143	0
Block: 290154607001144	0
Block: 290154607001145	0
Block: 290154607001146	0
Block: 290154607001147	0
Block: 290154607001148	0
Block: 290154607001149	0
Block: 290154607001167	0
Block: 290154607001168	0
Block: 290154607001169	0
Block: 290154607001170	0
Block: 290154607001171	0
Block: 290154607001172	0
Block: 290154607001317	0
Block: 290154607001318	0
Block: 290154607001321	25
Block: 290154607001322	20
Block: 290154607001323	0
Block: 290154607001324	0
Block: 290154607001325	0
Block: 290154607001326	0
Block: 290154607001330	0
Block: 290154607001331	0
Block: 290154607001332	0
Block: 290154607001333	0
Block: 290154607001334	0
Block: 290154607001335	0
Block: 290154607001336	0
Block: 290154607001337	0
Block: 290154607001338	0
Block: 290154607001342	0
Block: 290154607001346	0
Block: 290154607001347	0
Block: 290154607002002	0
Block: 290154607002003	0
Block: 290154607002004	0
Block: 290154607002005	84
Block: 290154607002006	0
Block: 290154607002007	12
Block: 290154607002008	6
Block: 290154607002009	0
Block: 290154607002010	0
Block: 290154607002011	0
Block: 290154607002012	0
Block: 290154607002013	32
Block: 290154607002014	0
Block: 290154607002015	1
Block: 290154607002016	0
Block: 290154607002017	0

Plan: House Apportionment Plan

Administrator:

Type: House

User:

POPULATION

District 125 (continued)

Benton MO County (continued)

Block: 290154607002018	0
Block: 290154607002019	0
Block: 290154607002020	6
Block: 290154607002021	0
Block: 290154607002022	0
Block: 290154607002023	13
Block: 290154607002024	0
Block: 290154607002025	0
Block: 290154607002026	0
Block: 290154607002027	0
Block: 290154607002028	0
Block: 290154607002029	0
Block: 290154607002030	0
Block: 290154607002032	109
Block: 290154607002033	0
Block: 290154607002034	8
Block: 290154607002035	0
Block: 290154607002036	0
Block: 290154607002037	15
Block: 290154607002038	0
Block: 290154607002039	0
Block: 290154607002040	1
Block: 290154607002041	42
Block: 290154607002042	3
Block: 290154607002043	6
Block: 290154607002044	0
Block: 290154607002045	2
Block: 290154607002046	1
Block: 290154607002047	0
Block: 290154607002048	0
Block: 290154607002049	0
Block: 290154607002050	0
Block: 290154607002051	0
Block: 290154607002052	0
Block: 290154607002054	0
Block: 290154607002055	0
Block: 290154607002056	0
Block: 290154607002057	0
Block: 290154607002058	0
Block: 290154607002059	0
Block: 290154607002060	0
Block: 290154607002061	0
Block: 290154607002062	0
Block: 290154607002063	1
Block: 290154607002064	0
Block: 290154607002066	0
Block: 290154607002067	0
Block: 290154607002068	0
Block: 290154607002070	0

Plan: House Apportionment Plan

Administrator:

Type: House

User:

POPULATION

District 125 (continued)

Benton MO County (continued)

Block: 290154607002071	80
Block: 290154607002072	6
Block: 290154607002073	0
Block: 290154607002074	2
Block: 290154607002075	0
Block: 290154607002076	18
Block: 290154607002077	4
Block: 290154607002078	6
Block: 290154607002079	3
Block: 290154607002080	0
Block: 290154607002081	0
Block: 290154607002082	0
Block: 290154607002083	1
Block: 290154607002084	9
Block: 290154607002085	0
Block: 290154607002086	4
Block: 290154607002087	0
Block: 290154607002088	2
Block: 290154607002089	2
Block: 290154607002090	0
Block: 290154607002091	5
Block: 290154607002092	1
Block: 290154607002093	0
Block: 290154607002094	2
Block: 290154607002095	10
Block: 290154607002096	2
Block: 290154607002097	0
Block: 290154607002098	0
Block: 290154607002099	0
Block: 290154607002100	0
Block: 290154607002101	1
Block: 290154607002102	4
Block: 290154607002103	6
Block: 290154607002104	0
Block: 290154607002105	1
Block: 290154607002106	2
Block: 290154607002107	0
Block: 290154607002108	0
Block: 290154607002109	0
Block: 290154607002110	1
Block: 290154607002111	0
Block: 290154607002112	5
Block: 290154607002113	0
Block: 290154607002114	0
Block: 290154607002115	0
Block: 290154607002116	0
Block: 290154607002117	0
Block: 290154607002118	2
Block: 290154607002119	8

Plan: House Apportionment Plan

Administrator:

Type: House

User:

POPULATION

District 125 (continued)

Benton MO County (continued)

Block: 290154607002120	0
Block: 290154607002121	3
Block: 290154607002122	0
Block: 290154607002123	1
Block: 290154607002124	0
Block: 290154607002125	0
Block: 290154607002126	0
Block: 290154607002127	0
Block: 290154607002128	0
Block: 290154607002129	0
Block: 290154607002130	0
Block: 290154607002131	115
Block: 290154607002132	0
Block: 290154607002133	0
Block: 290154607002134	1
Block: 290154607002135	0
Block: 290154607002136	0
Block: 290154607002137	0
Block: 290154607002138	0
Block: 290154607002139	0
Block: 290154607002140	0
Block: 290154607002141	0
Block: 290154607002142	0
Block: 290154607002143	0
Block: 290154607002144	0
Block: 290154607002145	0
Block: 290154607002146	1
Block: 290154607002147	0
Block: 290154607002148	0
Block: 290154607002149	4
Block: 290154607002150	0
Block: 290154607002151	2
Block: 290154607002152	18
Block: 290154607002153	0
Block: 290154607002154	8
Block: 290154607002155	0
Block: 290154607002156	6
Block: 290154607002157	0
Block: 290154607002158	0
Block: 290154607002159	0
Block: 290154607002160	0
Block: 290154607002161	0
Block: 290154607002162	0
Block: 290154607002163	0
Block: 290154607002164	0
Block: 290154607002165	0
Block: 290154607002166	0
Block: 290154607002167	0
Block: 290154607002168	0

Plan: House Apportionment Plan

Administrator:

Type: House

User:

POPULATION

District 125 (continued)

Benton MO County (continued)

Block: 290154607002169	48
Block: 290154607002170	0
Block: 290154607002171	0
Block: 290154607002172	19
Block: 290154607002173	3
Block: 290154607002174	0
Block: 290154607002175	13
Block: 290154607002176	1
Block: 290154607002177	0
Block: 290154607002178	2
Block: 290154607002179	0
Block: 290154607002180	4
Block: 290154607002181	10
Block: 290154607002182	0
Block: 290154607002183	0
Block: 290154607002184	0
Block: 290154607002185	20
Block: 290154607002186	0
Block: 290154607002187	1
Block: 290154607002188	0
Block: 290154607002189	0
Block: 290154607002190	0
Block: 290154607002191	0
Block: 290154607002192	0
Block: 290154607002193	0
Block: 290154607002194	0
Block: 290154607002195	0
Block: 290154607002196	0
Block: 290154607002197	50
Block: 290154607002198	3
Block: 290154607002199	7
Block: 290154607002200	0
Block: 290154607002201	0
Block: 290154607002202	0
Block: 290154607002203	1
Block: 290154607002204	0
Block: 290154607002205	8
Block: 290154607002206	0
Block: 290154607002207	4
Block: 290154607002208	0
Block: 290154607002209	0
Block: 290154607002210	0
Block: 290154607002211	0
Block: 290154607002212	0
Block: 290154607002213	5
Block: 290154607002214	0
Block: 290154607002215	0
Block: 290154607002216	25
Block: 290154607002217	32

Plan: House Apportionment Plan

Administrator:

Type: House

User:

POPULATION

District 125 (continued)

Benton MO County (continued)

Block: 290154607002218	0
Block: 290154607002219	5
Block: 290154607002220	0
Block: 290154607002221	0
Block: 290154607002222	0
Block: 290154607002223	3
Block: 290154607002224	0
Block: 290154607002225	0
Block: 290154607002226	0
Block: 290154607002227	2
Block: 290154607002228	0
Block: 290154607002229	81
Block: 290154607002230	0
Block: 290154607002231	0
Block: 290154607002232	0
Block: 290154607002233	0
Block: 290154607002234	2
Block: 290154607002235	0
Block: 290154607002236	0
Block: 290154607002237	0
Block: 290154607002238	0
Block: 290154607002239	0
Block: 290154607002240	0
Block: 290154607002241	0
Block: 290154607002242	0
Block: 290154607002243	0
Block: 290154607002244	0
Block: 290154607002245	0
Block: 290154607002246	0
Block: 290154607002247	53
Block: 290154607002248	0
Block: 290154607002249	0
Block: 290154607002250	0
Block: 290154607002251	22
Block: 290154607002252	0
Block: 290154607002253	2
Block: 290154607002254	0
Block: 290154607002255	0
Block: 290154607002256	0
Block: 290154607002257	3
Block: 290154607002258	0
Block: 290154607002259	0
Block: 290154607002260	0
Block: 290154607002261	4
Block: 290154607002262	0
Block: 290154607002263	10
Block: 290154607002264	3
Block: 290154607002265	199
Block: 290154607002266	0

Plan: House Apportionment Plan

Administrator:

Type: House

User:

POPULATION

District 125 (continued)

Benton MO County (continued)

Block: 290154607002267	1
Block: 290154607002268	0
Block: 290154607002269	3
Block: 290154607002270	0
Block: 290154607002271	0
Block: 290154607002272	2
Block: 290154607002273	11
Block: 290154607002274	0
Block: 290154607002275	0
Block: 290154607002276	0
Block: 290154607002277	0
Block: 290154607002278	28
Block: 290154607002279	4
Block: 290154607002280	2
Block: 290154607002281	4
Block: 290154607002282	0
Block: 290154607002283	0
Block: 290154607002284	2
Block: 290154607002285	0
Block: 290154607002286	10
Block: 290154607002287	0
Block: 290154607002288	0
Block: 290154607002289	0
Block: 290154607002290	0
Block: 290154607002291	13
Block: 290154607002292	11
Block: 290154607002293	0
Block: 290154607002294	0
Block: 290154607002295	0
Block: 290154607002296	18
Block: 290154607002297	0
Block: 290154607002298	0
Block: 290154607002299	0
Block: 290154607002300	0
Block: 290154607002301	0
Block: 290154607002302	0
Block: 290154607002303	0
Block: 290154607002304	0
Block: 290154607002305	0
Block: 290154607002306	0
Block: 290154607002308	0
Block: 290154607002314	0
Block: 290154607002315	0
Block: 290154607002316	0
Block: 290154607002317	7
Block: 290154607002318	1
Block: 290154607002319	0
Block: 290154607002320	0
Block: 290154607002321	0

Plan: House Apportionment Plan

Administrator:

Type: House

User:

POPULATION

District 125 (continued)

Benton MO County (continued)

Block: 290154607002322	0
Block: 290154607002323	0
Block: 290154607002324	27
Block: 290154607002325	0
Block: 290154607002326	2
Block: 290154607002327	4
Block: 290154607002328	0
Block: 290154607002329	0
Block: 290154607002330	0
Block: 290154607002331	0
Block: 290154607002332	0
Block: 290154607002333	0
Block: 290154607002334	0
Block: 290154607002335	0
Block: 290154607002336	0
Block: 290154607002337	0
Block: 290154607002338	2
Block: 290154607002339	0
Block: 290154607002340	0
Block: 290154607002341	0
Block: 290154607002342	0
Block: 290154607002343	0
Block: 290154607002344	11
Block: 290154607002345	2
Block: 290154607002346	10
Block: 290154607002347	0
Block: 290154607002348	0
Block: 290154607002349	0
Block: 290154607002350	0
Block: 290154607002351	0
Block: 290154607002352	0
Block: 290154607002353	0
Block: 290154607002354	6
Block: 290154607002355	2
Block: 290154607002356	0
Block: 290154607002357	0
Block: 290154607002358	3
Block: 290154607002359	0
Block: 290154607002360	5
Block: 290154607002361	0
Block: 290154607002362	0
Block: 290154607002363	0
Block: 290154607002364	0
Block: 290154607002365	0
Block: 290154607002366	3
Block: 290154607002367	0
Block: 290154607002368	1
Block: 290154607002369	0
Block: 290154607002370	10

Plan: House Apportionment Plan

Administrator:

Type: House

User:

POPULATION

District 125 (continued)

Benton MO County (continued)

Block: 290154607002371	8
Block: 290154607002372	0
Block: 290154607002373	0
Block: 290154607002374	0
Block: 290154607002375	0
Block: 290154607002376	1
Block: 290154607002377	2
Block: 290154607002378	0
Block: 290154607002379	1
Block: 290154607002380	0
Block: 290154607002381	0
Block: 290154608001112	11
Block: 290154608001113	4
Block: 290154608001114	0
Block: 290154608001115	0
Block: 290154608001116	0
Block: 290154608001117	0
Block: 290154608001118	0
Block: 290154608002059	4

VTD Tom Subtotal

2,232

Benton MO County Subtotal

10,807

Cedar MO County

VTD: Box No. 1 2,888

VTD: Box No. 2 2,926

VTD: Cedar 488

VTD: Washington

Block: 290398701001000	1
Block: 290398701001001	12
Block: 290398701001002	0
Block: 290398701001003	0
Block: 290398701001004	3
Block: 290398701001005	1
Block: 290398701001006	0
Block: 290398701001007	0
Block: 290398701001008	8
Block: 290398701001009	0
Block: 290398701001010	2
Block: 290398701001011	19
Block: 290398701001012	0
Block: 290398701001013	3
Block: 290398701001014	55
Block: 290398701001015	2
Block: 290398701001016	13
Block: 290398701001017	22
Block: 290398701001018	0
Block: 290398701001019	0
Block: 290398701001020	0
Block: 290398701001021	55
Block: 290398701001022	0

Plan: House Apportionment Plan

Administrator:

Type: House

User:

POPULATION

District 125 (continued)

Cedar MO County (continued)

Block: 290398701001023	0
Block: 290398701001024	6
Block: 290398701001025	0
Block: 290398701001026	4
Block: 290398701001027	0
Block: 290398701001028	0
Block: 290398701001029	0
Block: 290398701001030	0
Block: 290398701001031	0
Block: 290398701001032	6
Block: 290398701001033	0
Block: 290398701001034	0
Block: 290398701001035	0
Block: 290398701001036	0
Block: 290398701001037	0
Block: 290398701001038	0
Block: 290398701001049	10
Block: 290398701001050	2
Block: 290398701001051	0
Block: 290398701001052	9
Block: 290398701001053	0
Block: 290398701001061	6
Block: 290398701001084	12
Block: 290398701001085	0
Block: 290398701001086	0
Block: 290398701001087	7
Block: 290398701001088	27
Block: 290398701001089	2
Block: 290398701001090	4
Block: 290398701001091	25
Block: 290398701001093	14
Block: 290398701001097	0
Block: 290398701001227	0
Block: 290398701002071	0
Block: 290398701002072	0
Block: 290398701002074	0
Block: 290398701002078	0
Block: 290398701002087	0
VTD Washington Subtotal	330
Cedar MO County Subtotal	6,632
Hickory MO County	9,627
St. Clair MO County	9,805
District 125 Subtotal	36,871

District 126

Bates MO County

VTD: Adrian North

Block: 290130701001060 0

Block: 290130701001061 5

Plan: House Apportionment Plan

Administrator:

Type: House

User:

POPULATION

District 126 (continued)

Bates MO County (continued)

Block: 290130701001062	9
Block: 290130701001063	0
Block: 290130701001064	0
Block: 290130701001065	0
Block: 290130701001066	0
Block: 290130701001067	0
Block: 290130701001068	0
Block: 290130701001069	0
Block: 290130701001070	0
Block: 290130701001071	16
Block: 290130701001072	11
Block: 290130701001074	16
Block: 290130701001075	2
Block: 290130701001076	5
Block: 290130701001077	24
Block: 290130701001078	0
Block: 290130701001079	0
Block: 290130701001080	0
Block: 290130701001081	8
Block: 290130701001082	2
Block: 290130701001083	0
Block: 290130701001084	8
Block: 290130701001085	18
Block: 290130701001086	0
Block: 290130701001087	44
Block: 290130701001088	47
Block: 290130701001106	8
Block: 290130701001107	10
Block: 290130701001113	11
Block: 290130701001114	1
Block: 290130701001121	17
Block: 290130701001122	2
Block: 290130701001123	0
Block: 290130701001124	12
Block: 290130701001125	13
Block: 290130701001126	7
Block: 290130701001130	0
Block: 290130701001131	0
Block: 290130701001173	12
Block: 290130701001174	5
Block: 290130701001175	10
Block: 290130701001176	2
Block: 290130701001177	0
Block: 290130701001178	7
Block: 290130701001179	10
Block: 290130701001180	0
Block: 290130701001181	0
Block: 290130701001182	9
Block: 290130701001183	0

Plan: House Apportionment Plan

Administrator:

Type: House

User:

POPULATION

District 126 (continued)

Bates MO County (continued)

Block: 290130701001286	0
Block: 290130701001287	4
Block: 290130701001288	0
Block: 290130701001294	0
Block: 290130701001296	0
Block: 290130701001297	21
Block: 290130701003000	17
Block: 290130701003001	0
Block: 290130701003002	34
Block: 290130701003003	2
Block: 290130701003004	0
Block: 290130701003005	7
Block: 290130701003006	0
Block: 290130701003007	2
Block: 290130701003017	0
Block: 290130701003022	60
Block: 290130701003023	7
Block: 290130701003024	12
Block: 290130701003025	5
Block: 290130701003026	7
Block: 290130701003027	1
Block: 290130701003028	0
Block: 290130701003029	0
Block: 290130701003030	1
Block: 290130701003031	32
Block: 290130701003032	111
Block: 290130701003033	7
Block: 290130701003034	30
Block: 290130701003035	20
Block: 290130701003036	13
Block: 290130701003037	36
Block: 290130701003038	6
Block: 290130701003039	11
Block: 290130701003040	6
Block: 290130701003041	20
Block: 290130701003042	21
Block: 290130701003043	36
Block: 290130701003044	12
Block: 290130701003045	30
Block: 290130701003046	0
Block: 290130701003047	32
Block: 290130701003048	14
Block: 290130701003049	9
Block: 290130701003050	19
Block: 290130701003051	8
Block: 290130701003052	15
Block: 290130701003053	0
Block: 290130701003054	6
Block: 290130701003055	15

Plan: House Apportionment Plan

Administrator:

Type: House

User:

POPULATION

District 126 (continued)

Bates MO County (continued)

Block: 290130701003056	13
Block: 290130701003057	29
Block: 290130701003058	4
Block: 290130701003059	0
Block: 290130701003060	8
Block: 290130701003061	15
Block: 290130701003062	14
Block: 290130701003063	12
Block: 290130701003068	22
Block: 290130701003069	14
Block: 290130701003070	14
Block: 290130701003071	0
Block: 290130701003072	2
Block: 290130701003073	0
Block: 290130701003074	10
Block: 290130701003075	14
Block: 290130701003076	1
Block: 290130701003077	11
Block: 290130701003078	17
Block: 290130701003079	19
Block: 290130701003080	13
Block: 290130701003081	15
Block: 290130701003082	3
Block: 290130701003083	0
Block: 290130701003084	2
Block: 290130701003133	9
Block: 290130701003134	11
Block: 290130701003139	0
Block: 290130701003143	30
Block: 290130701003144	3
Block: 290130701003147	0
Block: 290130701003148	0

VTD Adrian North Subtotal

1,345

VTD: Adrian South

Block: 290130701001096	3
Block: 290130701001098	23
Block: 290130701001099	0
Block: 290130701001100	2
Block: 290130701001101	0
Block: 290130701001102	0
Block: 290130701001103	24
Block: 290130701001108	31
Block: 290130701001109	0
Block: 290130701001110	0
Block: 290130701001115	21
Block: 290130701001116	0
Block: 290130701001117	4
Block: 290130701001118	4
Block: 290130701001119	8

Plan: House Apportionment Plan

Administrator:

Type: House

User:

POPULATION

District 126 (continued)

Bates MO County (continued)

Block: 290130701001120	22
Block: 290130701001127	0
Block: 290130701001128	0
Block: 290130701001129	11
Block: 290130701001132	4
Block: 290130701001133	49
Block: 290130701001134	36
Block: 290130701001135	31
Block: 290130701001136	0
Block: 290130701001137	18
Block: 290130701001138	8
Block: 290130701001139	0
Block: 290130701001140	0
Block: 290130701001141	13
Block: 290130701001142	2
Block: 290130701001143	3
Block: 290130701001144	16
Block: 290130701001145	0
Block: 290130701001146	6
Block: 290130701001147	0
Block: 290130701001148	4
Block: 290130701001149	10
Block: 290130701001150	3
Block: 290130701001151	15
Block: 290130701001159	5
Block: 290130701001160	6
Block: 290130701001161	0
Block: 290130701001162	0
Block: 290130701001163	0
Block: 290130701001164	21
Block: 290130701001165	0
Block: 290130701001166	1
Block: 290130701001167	2
Block: 290130701001168	6
Block: 290130701001169	0
Block: 290130701001170	5
Block: 290130701001171	36
Block: 290130701001172	12
Block: 290130701001184	20
Block: 290130701001185	0
Block: 290130701001186	16
Block: 290130701001187	60
Block: 290130701001188	0
Block: 290130701001189	2
Block: 290130701001190	10
Block: 290130701001191	20
Block: 290130701001192	0
Block: 290130701001193	0
Block: 290130701001194	8

Plan: House Apportionment Plan

Administrator:

Type: House

User:

POPULATION

District 126 (continued)

Bates MO County (continued)

Block: 290130701001195	29
Block: 290130701001196	0
Block: 290130701001197	5
Block: 290130701001198	5
Block: 290130701001199	3
Block: 290130701001200	0
Block: 290130701001201	0
Block: 290130701001202	7
Block: 290130701001203	2
Block: 290130701001204	2
Block: 290130701001205	0
Block: 290130701001206	0
Block: 290130701001207	0
Block: 290130701001208	0
Block: 290130701001209	1
Block: 290130701001210	2
Block: 290130701001211	4
Block: 290130701001212	0
Block: 290130701001213	0
Block: 290130701001214	0
Block: 290130701001215	10
Block: 290130701001216	1
Block: 290130701001217	5
Block: 290130701001228	0
Block: 290130701002018	8
Block: 290130701002020	1
Block: 290130701002021	0
Block: 290130701002023	0
Block: 290130701003008	0
Block: 290130701003009	0
Block: 290130701003010	0
Block: 290130701003011	0
Block: 290130701003012	0
Block: 290130701003013	0
Block: 290130701003014	0
Block: 290130701003015	0
Block: 290130701003016	0
Block: 290130701003018	0
Block: 290130701003019	0
Block: 290130701003020	0
Block: 290130701003021	0
Block: 290130701003064	0
Block: 290130701003065	0
Block: 290130701003066	31
Block: 290130701003067	9
Block: 290130701003085	7
Block: 290130701003086	0
Block: 290130701003087	13
Block: 290130701003088	15

Plan: House Apportionment Plan

Administrator:

Type: House

User:

POPULATION

District 126 (continued)

Bates MO County (continued)

Block: 290130701003089	20
Block: 290130701003090	20
Block: 290130701003091	23
Block: 290130701003092	22
Block: 290130701003093	9
Block: 290130701003094	17
Block: 290130701003095	21
Block: 290130701003096	23
Block: 290130701003097	0
Block: 290130701003098	0
Block: 290130701003099	9
Block: 290130701003100	20
Block: 290130701003101	15
Block: 290130701003102	6
Block: 290130701003103	25
Block: 290130701003104	0
Block: 290130701003105	18
Block: 290130701003106	0
Block: 290130701003107	10
Block: 290130701003108	43
Block: 290130701003109	53
Block: 290130701003110	5
Block: 290130701003111	14
Block: 290130701003112	8
Block: 290130701003113	23
Block: 290130701003114	11
Block: 290130701003115	13
Block: 290130701003116	7
Block: 290130701003117	19
Block: 290130701003118	5
Block: 290130701003119	10
Block: 290130701003120	11
Block: 290130701003121	19
Block: 290130701003122	11
Block: 290130701003123	13
Block: 290130701003124	3
Block: 290130701003125	114
Block: 290130701003126	27
Block: 290130701003127	27
Block: 290130701003128	2
Block: 290130701003129	15
Block: 290130701003130	0
Block: 290130701003131	0
Block: 290130701003132	0
Block: 290130701003135	6
Block: 290130701003136	0
Block: 290130701003137	0
Block: 290130701003138	0
Block: 290130701003140	0

Plan: House Apportionment Plan

Administrator:

Type: House

User:

POPULATION

District 126 (continued)

Bates MO County (continued)

Block: 290130701003141	0
Block: 290130701003142	15
Block: 290130701003145	0
Block: 290130701003146	0
Block: 290130701003149	0
Block: 290130702003000	18
Block: 290130702003001	9
Block: 290130702003076	9
Block: 290130702003077	0
Block: 290130702003078	9
Block: 290130702003079	0
Block: 290130702003080	7
Block: 290130702003081	7
Block: 290130702004063	22
Block: 290130702004065	0
Block: 290130702004071	15
Block: 290130702004072	7
Block: 290130702004073	16
Block: 290130702004074	2
Block: 290130702004075	18
Block: 290130702004076	2
Block: 290130702004077	0
Block: 290130702004113	30
Block: 290130702004114	0
Block: 290130702004115	11
Block: 290130702004116	0
Block: 290130702004117	8
Block: 290130702004118	2
Block: 290130702004119	81
Block: 290130702004120	0
Block: 290130702004121	2
Block: 290130702004122	20
Block: 290130702004123	2
Block: 290130702004124	12
Block: 290130702004125	0
Block: 290130702004126	0

VTD Adrian South Subtotal **1,802**

VTD: Amoret 565

VTD: Amsterdam 665

VTD: Ballard

Block: 290130701001104	0
Block: 290130701001111	0
Block: 290130701001112	0
Block: 290130701001152	0
Block: 290130701001153	17
Block: 290130701001154	2
Block: 290130701001155	22
Block: 290130701001156	10
Block: 290130701001157	0

Plan: House Apportionment Plan

Administrator:

Type: House

User:

POPULATION

District 126 (continued)

Bates MO County (continued)

Block: 290130701001158	0
Block: 290130701001218	0
Block: 290130701001219	0
Block: 290130701001220	9
Block: 290130701001221	0
Block: 290130701001222	17
Block: 290130701001223	1
Block: 290130701001224	5
Block: 290130701001225	0
Block: 290130701001226	14
Block: 290130701001227	14
Block: 290130701002012	0
Block: 290130701002016	27
Block: 290130701002017	0
Block: 290130701002022	0
Block: 290130701002024	7
Block: 290130701002025	23
Block: 290130701002029	0
Block: 290130701002030	18
Block: 290130701002031	0
Block: 290130701002032	17
Block: 290130701002036	9
Block: 290130701002037	0
Block: 290130701002039	0
Block: 290130701002040	2
Block: 290130701002041	0
Block: 290130701002047	1
Block: 290130701002048	1
Block: 290130701002049	2
Block: 290130701002050	26
Block: 290130701002051	2
Block: 290130701002052	0
Block: 290130701002053	30
Block: 290130701002054	26
Block: 290130701002055	0
Block: 290130701002056	4
Block: 290130701002057	4
Block: 290130701002058	29
Block: 290130701002059	0
Block: 290130701002061	41
Block: 290130701002062	13
Block: 290130701002063	2
Block: 290130701002064	30
Block: 290130701002065	0
Block: 290130701002066	46
Block: 290130701002067	2
Block: 290130701002068	4
Block: 290130701002069	0
Block: 290130701002070	8

Plan: House Apportionment Plan

Administrator:

Type: House

User:

POPULATION

District 126 (continued)

Bates MO County (continued)

Block: 290130701002071	5
Block: 290130701002072	0
Block: 290130701002073	4
Block: 290130701002074	14
Block: 290130701002075	12
Block: 290130701002076	5
Block: 290130701002077	9
Block: 290130701002078	0
Block: 290130701002079	16
Block: 290130701002080	7
Block: 290130701002081	4
Block: 290130701002082	0
Block: 290130701002083	2
Block: 290130701002084	0
Block: 290130701002085	0
Block: 290130701002086	6
Block: 290130701002087	0
Block: 290130701002088	9
Block: 290130701002089	10
Block: 290130701002090	0
Block: 290130701002091	0
Block: 290130701002092	0
Block: 290130701002093	2
Block: 290130701002094	9
Block: 290130701002095	0
Block: 290130701002096	3
Block: 290130701002097	5
Block: 290130701002104	0
Block: 290130701002105	0
Block: 290130701002106	0
Block: 290130701002113	4
Block: 290130701002114	17
Block: 290130701002115	0
Block: 290130701002116	0
Block: 290130701002117	5
Block: 290130701002118	26
Block: 290130701002119	0
Block: 290130701002120	4
Block: 290130701002121	16
Block: 290130701002122	5
Block: 290130701002124	2
Block: 290130701002125	7
Block: 290130701002126	3
Block: 290130701002127	0
Block: 290130701002128	2
Block: 290130701002129	0
Block: 290130701002162	3
Block: 290130701002167	0
Block: 290130701002171	4

Plan: House Apportionment Plan

Administrator:

Type: House

User:

POPULATION

District 126 (continued)

Bates MO County (continued)

Block: 290130701002172	9
Block: 290130701002173	0
Block: 290130701002174	4
Block: 290130701002203	0
Block: 290130701002205	2
Block: 290130701002206	2
Block: 290130701002207	6
Block: 290130701002208	0
Block: 290130701002209	0
Block: 290130701002210	0
Block: 290130701002213	1
Block: 290130701002218	0
Block: 290130701002219	0

VTD Ballard Subtotal

729

VTD: Butler No. 1	677
VTD: Butler No. 2	2,344
VTD: Butler No. 3	2,239
VTD: Butler No. 4	1,081

VTD: Drexel

Block: 290130702003013	9
Block: 290130702003014	4
Block: 290130702003015	2
Block: 290130702003016	2
Block: 290130702003017	0
Block: 290130702003018	0
Block: 290130702003019	2
Block: 290130702003020	3
Block: 290130702003021	7
Block: 290130702003022	1
Block: 290130702003023	2
Block: 290130702003024	0
Block: 290130702003025	12
Block: 290130702003026	15
Block: 290130702003027	5
Block: 290130702003041	0
Block: 290130702003042	3
Block: 290130702003043	0
Block: 290130702003044	6
Block: 290130702003045	5
Block: 290130702003196	0
Block: 290130702004078	5
Block: 290130702004079	0
Block: 290130702004093	6
Block: 290130702004094	20
Block: 290130702004095	0
Block: 290130702004096	0
Block: 290130702004097	28
Block: 290130702004098	9
Block: 290130702004104	0

Plan: House Apportionment Plan

Administrator:

Type: House

User:

POPULATION

District 126 (continued)

Bates MO County (continued)

Block: 290130702004105	3
Block: 290130702004106	0
Block: 290130702004107	11
Block: 290130702004108	5
Block: 290130702004109	17
Block: 290130702004110	9
Block: 290130702004111	3
Block: 290130702004112	2
Block: 290130702004127	0

VTD Drexel Subtotal **196**

VTD: Hudson 469

VTD: Hume 707

VTD: Rich Hill North 853

VTD: Rich Hill South 1,591

VTD: Rockville 260

Bates MO County Subtotal **15,523**

Vernon MO County 21,159

District 126 Subtotal **36,682**

District 127

Barton MO County 12,402

Cedar MO County

VTD: Benton

Block: 290398701003093	8
Block: 290398701003095	0
Block: 290398701003096	0
Block: 290398701003098	2
Block: 290398701003099	0
Block: 290398701003100	12
Block: 290398701003101	0
Block: 290398701003102	0
Block: 290398701003105	6
Block: 290398701003106	0
Block: 290398701003107	0
Block: 290398701003108	1
Block: 290398701003109	6
Block: 290398701003110	0
Block: 290398701003111	6
Block: 290398701003112	10
Block: 290398701003113	10
Block: 290398701003114	6
Block: 290398701003115	3
Block: 290398701003116	3
Block: 290398701003117	7
Block: 290398701003118	1
Block: 290398701003119	3
Block: 290398701003120	11
Block: 290398701003121	16
Block: 290398701003122	12

Plan: House Apportionment Plan

Administrator:

Type: House

User:

POPULATION

District 127 (continued)

Cedar MO County (continued)

Block: 290398701003123	3
Block: 290398701003124	2
Block: 290398701003125	0
Block: 290398701003126	1
Block: 290398701003127	23
Block: 290398701003128	9
Block: 290398701003129	9
Block: 290398701003130	6
Block: 290398701003131	9
Block: 290398701003132	6
Block: 290398701003133	0
Block: 290398701003134	7
Block: 290398701003135	14
Block: 290398701003136	0
Block: 290398701003137	4
Block: 290398701003138	0
Block: 290398701003139	15
Block: 290398701003140	4
Block: 290398701003141	1
Block: 290398701003142	0
Block: 290398701003143	6
Block: 290398701003144	11
Block: 290398701003145	0
Block: 290398701003146	9
Block: 290398701003147	11
Block: 290398701003148	2
Block: 290398701003149	0
Block: 290398701003150	0
Block: 290398701003151	0
Block: 290398701003152	2
Block: 290398701003153	3
Block: 290398701003154	10
Block: 290398701003155	21
Block: 290398701003156	1
Block: 290398701003168	11
Block: 290398701003169	3
Block: 290398701003175	2
Block: 290398701003176	7
Block: 290398701003177	2
Block: 290398701003178	34
Block: 290398701003179	0
Block: 290398701003181	0
Block: 290398701003182	10
Block: 290398701003183	2
Block: 290398701003184	3
Block: 290398701003185	0
Block: 290398701003191	6
Block: 290398701003192	2
Block: 290398701003193	11

Plan: House Apportionment Plan

Administrator:

Type: House

User:

POPULATION

District 127 (continued)

Cedar MO County (continued)

Block: 290398701003194	26
Block: 290398701003195	0
Block: 290398701003196	2
Block: 290398701003197	2
Block: 290398701003198	13
Block: 290398701003199	0
Block: 290398701003200	9
Block: 290398701003201	0
Block: 290398701003202	2
Block: 290398701003203	1
Block: 290398701003204	5
Block: 290398701003205	3
Block: 290398701003206	0
Block: 290398701003211	0
Block: 290398701003212	0
Block: 290398701003213	10
Block: 290398701003214	0
Block: 290398703002198	0

VTD Benton Subtotal

478

VTD: Madison

Block: 290398701004103	27
Block: 290398701004104	0
Block: 290398701004120	0
Block: 290398701004121	0
Block: 290398701004122	0
Block: 290398701004123	0
Block: 290398701004125	0
Block: 290398701004126	10
Block: 290398701004127	21
Block: 290398701004128	0
Block: 290398701004129	15
Block: 290398701004130	0
Block: 290398701004131	0
Block: 290398701004132	0
Block: 290398701004133	10
Block: 290398701004134	3
Block: 290398701004135	33
Block: 290398701004136	0
Block: 290398701004152	17
Block: 290398701004153	4
Block: 290398701004154	13
Block: 290398701004155	4
Block: 290398701004156	20
Block: 290398701004157	0
Block: 290398701004158	5
Block: 290398701004159	2
Block: 290398701004160	4
Block: 290398701004161	9
Block: 290398701004162	0

Plan: House Apportionment Plan

Administrator:

Type: House

User:

POPULATION

District 127 (continued)

Cedar MO County (continued)

Block: 290398701004163	0
Block: 290398701004164	0
Block: 290398701004165	19
Block: 290398701004166	3
Block: 290398701004167	0
Block: 290398701004168	14
Block: 290398701004169	0
Block: 290398701004170	0
Block: 290398701004171	0
Block: 290398701004172	0
Block: 290398701004173	0
Block: 290398701004174	0
Block: 290398701004175	7
Block: 290398701004176	0
Block: 290398701004177	0
Block: 290398701004178	1
Block: 290398701004179	8
Block: 290398701004180	14
Block: 290398701004181	12
Block: 290398701004182	3
Block: 290398701004183	9
Block: 290398701004184	0
Block: 290398701004185	0
Block: 290398701004186	0
Block: 290398701004187	2
Block: 290398701004188	0
Block: 290398701004189	0
Block: 290398701004190	7
Block: 290398701004191	3
Block: 290398701004192	0
Block: 290398701004193	0
Block: 290398701004194	0
Block: 290398701004195	0
Block: 290398701004196	0
Block: 290398701004197	0
Block: 290398701004198	0
Block: 290398701004199	0
Block: 290398701004200	0
Block: 290398701004201	0
Block: 290398701004202	0
Block: 290398701004205	22
Block: 290398701004206	0
Block: 290398701004207	0
Block: 290398701004208	7
Block: 290398701004211	0
Block: 290398701004212	0
Block: 290398701004213	0
Block: 290398701004214	0

VTD Madison Subtotal

328

Plan: House Apportionment Plan

Administrator:

Type: House

User:

POPULATION

District 127 (continued)

Cedar MO County (continued)

VTD: South Linn

Block: 290398703002006	0
Block: 290398703002007	0
Block: 290398703002009	0
Block: 290398703002010	0
Block: 290398703002011	0
Block: 290398703002012	0
Block: 290398703002013	81
Block: 290398703002016	0
Block: 290398703002017	6
Block: 290398703002018	2
Block: 290398703002019	0
Block: 290398703002020	2
Block: 290398703002021	0
Block: 290398703002022	0
Block: 290398703002023	0
Block: 290398703002024	0
Block: 290398703002025	0
Block: 290398703002026	1
Block: 290398703002027	0
Block: 290398703002028	2
Block: 290398703002029	3
Block: 290398703002043	0
Block: 290398703002044	19
Block: 290398703002045	0
Block: 290398703002047	28
Block: 290398703002048	0
Block: 290398703002057	0
Block: 290398703002059	17
Block: 290398703002060	0
Block: 290398703002061	0
Block: 290398703002065	0
Block: 290398703002066	13
Block: 290398703002067	6
Block: 290398703002068	0
Block: 290398703002069	0
Block: 290398703002070	1
Block: 290398703002071	28
Block: 290398703002072	0
Block: 290398703002073	0
Block: 290398703002074	23
Block: 290398703002075	23
Block: 290398703002076	0
Block: 290398703002077	10
Block: 290398703002078	6
Block: 290398703002079	5
Block: 290398703002080	0
Block: 290398703002081	4
Block: 290398703002082	8

Plan: House Apportionment Plan

Administrator:

Type: House

User:

POPULATION

District 127 (continued)

Cedar MO County (continued)

Block: 290398703002083	0
Block: 290398703002084	6
Block: 290398703002085	2
Block: 290398703002086	14
Block: 290398703002087	8
Block: 290398703002088	32
Block: 290398703002089	9
Block: 290398703002090	4
Block: 290398703002091	0
Block: 290398703002092	6
Block: 290398703002093	8
Block: 290398703002094	0
Block: 290398703002095	0
Block: 290398703002096	0
Block: 290398703002097	4
Block: 290398703002098	2
Block: 290398703002099	10
Block: 290398703002100	3
Block: 290398703002101	0
Block: 290398703002102	7
Block: 290398703002103	9
Block: 290398703002104	6
Block: 290398703002105	2
Block: 290398703002106	7
Block: 290398703002107	0
Block: 290398703002108	0
Block: 290398703002109	0
Block: 290398703002110	0
Block: 290398703002111	0
Block: 290398703002112	0
Block: 290398703002113	0
Block: 290398703002114	0
Block: 290398703002115	43
Block: 290398703002116	1
Block: 290398703002117	0
Block: 290398703002118	19
Block: 290398703002119	0
Block: 290398703002120	19
Block: 290398703002121	0
Block: 290398703002122	0
Block: 290398703002123	0
Block: 290398703002124	18
Block: 290398703002125	0
Block: 290398703002126	0
Block: 290398703002127	0
Block: 290398703002128	0
Block: 290398703002129	0
Block: 290398703002130	0
Block: 290398703002131	4

Plan: House Apportionment Plan

Administrator:

Type: House

User:

POPULATION

District 127 (continued)

Cedar MO County (continued)

Block: 290398703002132	0
Block: 290398703002133	0
Block: 290398703002134	0
Block: 290398703002135	0
Block: 290398703002136	0
Block: 290398703002137	0
Block: 290398703002138	0
Block: 290398703002139	0
Block: 290398703002140	0
Block: 290398703002141	0
Block: 290398703002142	0
Block: 290398703002143	0
Block: 290398703002144	11
Block: 290398703002145	0
Block: 290398703002146	0
Block: 290398703002147	0
Block: 290398703002148	0
Block: 290398703002149	0
Block: 290398703002150	0
Block: 290398703002151	0
Block: 290398703002152	0
Block: 290398703002153	0
Block: 290398703002154	0
Block: 290398703002155	0
Block: 290398703002156	0
Block: 290398703002157	7
Block: 290398703002158	1
Block: 290398703002159	0
Block: 290398703002160	21
Block: 290398703002161	0
Block: 290398703002162	0
Block: 290398703002163	0
Block: 290398703002164	0
Block: 290398703002165	0
Block: 290398703002166	0
Block: 290398703002167	0
Block: 290398703002168	0
Block: 290398703002169	11
Block: 290398703002170	0
Block: 290398703002171	0
Block: 290398703002172	0
Block: 290398703002173	0
Block: 290398703002174	0
Block: 290398703002175	4
Block: 290398703002176	11
Block: 290398703002177	1
Block: 290398703002178	0
Block: 290398703002179	1
Block: 290398703002180	0

Plan: House Apportionment Plan

Administrator:

Type: House

User:

POPULATION

District 127 (continued)

Cedar MO County (continued)

Block: 290398703002181	0
Block: 290398703002182	0
Block: 290398703002183	0
Block: 290398703002184	0
Block: 290398703002185	0
Block: 290398703002186	0
Block: 290398703002187	0
Block: 290398703002188	0
Block: 290398703002189	0
Block: 290398703002190	0
Block: 290398703002191	5
Block: 290398703002192	0
Block: 290398703002193	0
Block: 290398703002194	2
Block: 290398703002195	18
Block: 290398703002196	2
Block: 290398703002197	0
Block: 290398703002199	0
Block: 290398703002200	0
Block: 290398703002201	0
Block: 290398703002202	0
Block: 290398703002203	0
Block: 290398703002204	23
Block: 290398703002205	9
Block: 290398703002207	0

VTD South Linn Subtotal

658

Cedar MO County Subtotal

1,464

Dade MO County

7,883

Jasper MO County

VTD: ALBA \ NECK CITY \ PURCELL 1,485

VTD: ASBURY \ MEDOC \ WACO 756

VTD: CARTHAGE WARDS 2-1 \ 2-2

Block: 290970116001022	11
Block: 290970116002000	0
Block: 290970116002001	7
Block: 290970116002002	7
Block: 290970116002003	17
Block: 290970116002004	22
Block: 290970116002005	25
Block: 290970116002006	15
Block: 290970116002007	0
Block: 290970116002008	0
Block: 290970116002009	3
Block: 290970116002010	0
Block: 290970116002020	0
Block: 290970116003005	0
Block: 290970116003013	22
Block: 290970116003014	12

Plan: House Apportionment Plan

Administrator:

Type: House

User:

POPULATION

District 127 (continued)

Jasper MO County (continued)

Block: 290970116003015	0
Block: 290970116003022	6
Block: 290970116003023	0
Block: 290970116003054	0
Block: 290970121003088	0
Block: 290970121003089	85
Block: 290970121003090	0
Block: 290970121003091	6
Block: 290970121003095	2
Block: 290970121003096	0
Block: 290970122004113	0
Block: 290970122004120	0

VTD CARTHAGE WARDS 2-1 \ 2-2

240

Subtotal

VTD: CENTENNIAL \ GEM	2,265
VTD: JASPER	1,163
VTD: LINCOLN / SHERIDAN	708
VTD: MARION	861
VTD: MCDONALD	810
VTD: MONITOR	
Block: 290970115002000	88
Block: 290970116001004	70
Block: 290970116001005	0
Block: 290970116001006	0
Block: 290970116001007	0
Block: 290970116001009	0
Block: 290970116001010	1
Block: 290970116001011	5
Block: 290970116001012	18
Block: 290970116001021	0
Block: 290970116001031	4
Block: 290970122002081	20
Block: 290970122004095	8

VTD MONITOR Subtotal

214

VTD: NORTH MADISON	1,571
VTD: PINE / PRARIE STAR	781
VTD: REEDS / LA RUSSELL	831
VTD: SARCOXIE 1 AND 2	2,212
VTD: SOUTH MADISON	931

Jasper MO County Subtotal

14,828

Polk MO County

VTD: Union

Block: 291679604001077	0
------------------------	---

VTD Union Subtotal

0

Polk MO County Subtotal

0

District 127 Subtotal

36,577

District 128

Cedar MO County

Plan: House Apportionment Plan

Administrator:

Type: House

User:

POPULATION

District 128 (continued)

Cedar MO County (continued)

VTD: Benton

Block: 290398701003002	10
Block: 290398701003003	0
Block: 290398701003004	2
Block: 290398701003011	16
Block: 290398701003012	18
Block: 290398701003013	33
Block: 290398701003014	2
Block: 290398701003015	0
Block: 290398701003016	0
Block: 290398701003017	6
Block: 290398701003018	10
Block: 290398701003019	10
Block: 290398701003020	3
Block: 290398701003021	1
Block: 290398701003022	5
Block: 290398701003023	13
Block: 290398701003024	0
Block: 290398701003025	23
Block: 290398701003026	0
Block: 290398701003027	14
Block: 290398701003028	0
Block: 290398701003029	1
Block: 290398701003030	12
Block: 290398701003031	0
Block: 290398701003032	0
Block: 290398701003033	0
Block: 290398701003034	45
Block: 290398701003035	0
Block: 290398701003036	1
Block: 290398701003037	32
Block: 290398701003038	0
Block: 290398701003039	31
Block: 290398701003040	0
Block: 290398701003041	39
Block: 290398701003042	0
Block: 290398701003043	9
Block: 290398701003044	0
Block: 290398701003049	0
Block: 290398701003050	0
Block: 290398701003051	0
Block: 290398701003053	13
Block: 290398701003054	23
Block: 290398701003055	2
Block: 290398701003056	6
Block: 290398701003057	0
Block: 290398701003058	0
Block: 290398701003059	2
Block: 290398701003060	0

Plan: House Apportionment Plan

Administrator:

Type: House

User:

POPULATION

District 128 (continued)

Cedar MO County (continued)

Block: 290398701003061	0
Block: 290398701003062	0
Block: 290398701003063	0
Block: 290398701003064	26
Block: 290398701003065	0
Block: 290398701003066	0
Block: 290398701003067	3
Block: 290398701003068	6
Block: 290398701003069	22
Block: 290398701003070	15
Block: 290398701003071	0
Block: 290398701003072	6
Block: 290398701003073	5
Block: 290398701003074	0
Block: 290398701003075	0
Block: 290398701003076	0
Block: 290398701003077	0
Block: 290398701003078	0
Block: 290398701003079	0
Block: 290398701003080	17
Block: 290398701003081	0
Block: 290398701003082	0
Block: 290398701003083	17
Block: 290398701003084	18
Block: 290398701003085	3
Block: 290398701003086	9
Block: 290398701003087	0
Block: 290398701003088	0
Block: 290398701003089	4
Block: 290398701003090	2
Block: 290398701003091	13
Block: 290398701003092	2
Block: 290398701003094	3
Block: 290398701003097	10
Block: 290398701003103	20
Block: 290398701003104	0
Block: 290398701003157	1
Block: 290398701003158	0
Block: 290398701003159	0
Block: 290398701003160	0
Block: 290398701003161	0
Block: 290398701003162	5
Block: 290398701003163	2
Block: 290398701003164	0
Block: 290398701003165	0
Block: 290398701003166	0
Block: 290398701003167	0
Block: 290398701003170	0
Block: 290398701003171	0

Plan: House Apportionment Plan

Administrator:

Type: House

User:

POPULATION

District 128 (continued)

Cedar MO County (continued)

Block: 290398701003172	0
Block: 290398701003173	0
Block: 290398701003174	0
Block: 290398701003180	18
Block: 290398701003186	0
Block: 290398701003187	0
Block: 290398701003188	0
Block: 290398701003189	0
Block: 290398701003190	0
Block: 290398701003207	0
Block: 290398701003208	0
Block: 290398701003209	0
Block: 290398701003215	0

VTD Benton Subtotal

609

VTD: Jefferson

743

VTD: Madison

Block: 290398701004020	0
Block: 290398701004021	1
Block: 290398701004022	6
Block: 290398701004023	10
Block: 290398701004024	27
Block: 290398701004025	0
Block: 290398701004026	0
Block: 290398701004027	29
Block: 290398701004065	6
Block: 290398701004066	0
Block: 290398701004067	18
Block: 290398701004068	2
Block: 290398701004069	0
Block: 290398701004070	4
Block: 290398701004071	12
Block: 290398701004072	28
Block: 290398701004073	6
Block: 290398701004074	0
Block: 290398701004075	0
Block: 290398701004076	0
Block: 290398701004077	0
Block: 290398701004078	7
Block: 290398701004079	0
Block: 290398701004080	0
Block: 290398701004081	0
Block: 290398701004082	0
Block: 290398701004083	0
Block: 290398701004084	0
Block: 290398701004085	0
Block: 290398701004086	0
Block: 290398701004087	0
Block: 290398701004088	0
Block: 290398701004089	0

Plan: House Apportionment Plan

Administrator:

Type: House

User:

POPULATION

District 128 (continued)

Cedar MO County (continued)

Block: 290398701004090	0
Block: 290398701004091	15
Block: 290398701004092	0
Block: 290398701004093	46
Block: 290398701004094	24
Block: 290398701004095	19
Block: 290398701004096	11
Block: 290398701004097	10
Block: 290398701004098	33
Block: 290398701004099	0
Block: 290398701004105	20
Block: 290398701004106	0
Block: 290398701004107	4
Block: 290398701004108	17
Block: 290398701004109	0
Block: 290398701004110	2
Block: 290398701004111	0
Block: 290398701004112	4
Block: 290398701004113	0
Block: 290398701004114	17
Block: 290398701004115	0
Block: 290398701004116	0
Block: 290398701004117	12
Block: 290398701004118	1
Block: 290398701004119	4
Block: 290398701004124	0
Block: 290398701004137	4
Block: 290398701004138	27
Block: 290398701004139	0
Block: 290398701004140	10
Block: 290398701004141	0
Block: 290398701004142	0
Block: 290398701004143	0
Block: 290398701004144	0
Block: 290398701004145	0
Block: 290398701004146	0
Block: 290398701004147	0
Block: 290398701004148	0
Block: 290398701004149	3
Block: 290398701004150	0
Block: 290398701004151	0
Block: 290398701004203	4
Block: 290398701004204	15

VTD Madison Subtotal **458**

VTD: North Linn 1,363

VTD: South Linn

Block: 290398701002186 8

Block: 290398701002187 7

Block: 290398701002188 3

Plan: House Apportionment Plan

Administrator:

Type: House

User:

POPULATION

District 128 (continued)

Cedar MO County (continued)

Block: 290398701002189	42
Block: 290398701002190	35
Block: 290398701002191	9
Block: 290398701002195	0
Block: 290398701002196	63
Block: 290398701002197	0
Block: 290398701002198	0
Block: 290398701002199	0
Block: 290398701002200	0
Block: 290398701002201	0
Block: 290398701002202	5
Block: 290398701002203	59
Block: 290398701002204	2
Block: 290398701002208	4
Block: 290398701002209	8
Block: 290398701002210	7
Block: 290398701002211	15
Block: 290398701002219	0
Block: 290398701002220	0
Block: 290398701002221	8
Block: 290398701002222	4
Block: 290398701002223	0
Block: 290398701002224	11
Block: 290398701003045	5
Block: 290398701003052	5
Block: 290398701003210	2
Block: 290398703001007	11
Block: 290398703001008	0
Block: 290398703001009	0
Block: 290398703001010	23
Block: 290398703001011	0
Block: 290398703001012	0
Block: 290398703001013	0
Block: 290398703001014	12
Block: 290398703001015	0
Block: 290398703001016	0
Block: 290398703001017	45
Block: 290398703001018	0
Block: 290398703001019	0
Block: 290398703001024	22
Block: 290398703001025	31
Block: 290398703001026	0
Block: 290398703001027	19
Block: 290398703001028	9
Block: 290398703001029	15
Block: 290398703001030	16
Block: 290398703001031	46
Block: 290398703001032	5
Block: 290398703001033	2

Plan: House Apportionment Plan

Administrator:

Type: House

User:

POPULATION

District 128 (continued)

Cedar MO County (continued)

Block: 290398703001034	8
Block: 290398703001035	32
Block: 290398703001036	22
Block: 290398703001037	31
Block: 290398703001038	12
Block: 290398703001039	7
Block: 290398703001040	4
Block: 290398703001041	4
Block: 290398703001042	2
Block: 290398703001043	4
Block: 290398703001044	2
Block: 290398703001045	14
Block: 290398703001046	12
Block: 290398703001047	11
Block: 290398703001049	0
Block: 290398703001050	0
Block: 290398703001051	0
Block: 290398703001052	0
Block: 290398703001053	0
Block: 290398703001054	2
Block: 290398703001055	97
Block: 290398703001056	11
Block: 290398703001057	0
Block: 290398703001058	0
Block: 290398703001059	7
Block: 290398703001060	0
Block: 290398703001061	0
Block: 290398703001062	19
Block: 290398703001063	4
Block: 290398703001064	2
Block: 290398703001065	3
Block: 290398703001066	53
Block: 290398703001067	2
Block: 290398703001068	0
Block: 290398703001069	26
Block: 290398703001070	0
Block: 290398703001071	9
Block: 290398703001072	0
Block: 290398703001073	3
Block: 290398703001074	20
Block: 290398703001075	0
Block: 290398703001076	0
Block: 290398703001077	2
Block: 290398703001078	0
Block: 290398703001079	0
Block: 290398703001080	0
Block: 290398703001081	0
Block: 290398703001082	0
Block: 290398703001083	0

Plan: House Apportionment Plan

Administrator:

Type: House

User:

POPULATION

District 128 (continued)

Cedar MO County (continued)

Block: 290398703001084	0
Block: 290398703001085	0
Block: 290398703001086	0
Block: 290398703001087	4
Block: 290398703001088	4
Block: 290398703001089	2
Block: 290398703001090	0
Block: 290398703001091	0
Block: 290398703001092	4
Block: 290398703001093	8
Block: 290398703001094	0
Block: 290398703001095	4
Block: 290398703001096	6
Block: 290398703001097	8
Block: 290398703001098	26
Block: 290398703001099	8
Block: 290398703001100	4
Block: 290398703001101	0
Block: 290398703001102	0
Block: 290398703002000	0
Block: 290398703002001	0
Block: 290398703002002	0
Block: 290398703002003	0
Block: 290398703002004	0
Block: 290398703002005	0
Block: 290398703002008	0
Block: 290398703002014	5
Block: 290398703002015	2
Block: 290398703002030	12
Block: 290398703002031	0
Block: 290398703002032	0
Block: 290398703002033	0
Block: 290398703002034	0
Block: 290398703002035	0
Block: 290398703002036	0
Block: 290398703002037	0
Block: 290398703002038	43
Block: 290398703002039	3
Block: 290398703002040	11
Block: 290398703002041	21
Block: 290398703002042	0
Block: 290398703002046	65
Block: 290398703002049	14
Block: 290398703002050	6
Block: 290398703002051	7
Block: 290398703002052	2
Block: 290398703002053	2
Block: 290398703002054	0
Block: 290398703002055	1

Plan: House Apportionment Plan

Administrator:

Type: House

User:

POPULATION

District 128 (continued)

Cedar MO County (continued)

Block: 290398703002056	21
Block: 290398703002058	0
Block: 290398703002062	2
Block: 290398703002063	10
Block: 290398703002064	31
Block: 290398703002206	4
Block: 290398703003051	4
Block: 290398703003057	5
Block: 290398703003058	7
Block: 290398703003059	3
Block: 290398703003060	6
Block: 290398703003061	4
Block: 290398703003062	2
Block: 290398703003063	4
Block: 290398703003064	15
Block: 290398703003065	21
Block: 290398703003066	10
Block: 290398703003067	7
Block: 290398703003068	4
Block: 290398703004034	2
Block: 290398703004035	0
Block: 290398703004036	0
Block: 290398703004037	0
Block: 290398703004039	1
Block: 290398703004040	0
Block: 290398703004041	0
Block: 290398703004044	75
Block: 290398703004045	2
Block: 290398703004046	2
Block: 290398703004047	16
Block: 290398703004048	0
Block: 290398703004049	1
Block: 290398703004050	0
Block: 290398703004051	0
Block: 290398703004052	27
Block: 290398703004053	6
Block: 290398703004054	9
Block: 290398703004055	3
Block: 290398703004056	15
Block: 290398703004057	3
Block: 290398703004058	7
Block: 290398703004059	12
Block: 290398703004060	17
Block: 290398703004061	0
Block: 290398703004062	22
Block: 290398703004063	4
Block: 290398703004064	5
Block: 290398703004065	6
Block: 290398703004066	0

Plan: House Apportionment Plan

Administrator:

Type: House

User:

POPULATION

District 128 (continued)

Cedar MO County (continued)

Block: 290398703004067	3
Block: 290398703004068	4
Block: 290398703004069	3
Block: 290398703004070	3
Block: 290398703004071	6
Block: 290398703004072	8
Block: 290398703004073	0
Block: 290398703004074	13
Block: 290398703004075	47
Block: 290398703004077	11
Block: 290398703004078	9
Block: 290398703004079	9
Block: 290398703004080	4
Block: 290398703004081	11
Block: 290398703004082	1
Block: 290398703004084	70
Block: 290398703004085	0
Block: 290398703004086	0
Block: 290398703004087	2
Block: 290398703004088	0
Block: 290398703004089	0
Block: 290398703004090	0
Block: 290398703004091	35
Block: 290398703004092	52
Block: 290398703004093	2
Block: 290398703004094	0
Block: 290398703004095	0

VTD South Linn Subtotal

1,943

VTD: Washington

Block: 290398701001039	0
Block: 290398701001040	0
Block: 290398701001041	0
Block: 290398701001042	0
Block: 290398701001043	3
Block: 290398701001044	1
Block: 290398701001045	18
Block: 290398701001046	9
Block: 290398701001047	0
Block: 290398701001048	67
Block: 290398701001054	14
Block: 290398701001055	43
Block: 290398701001056	7
Block: 290398701001057	6
Block: 290398701001058	3
Block: 290398701001059	1
Block: 290398701001060	4
Block: 290398701001062	6
Block: 290398701001063	0
Block: 290398701001064	11

Plan: House Apportionment Plan

Administrator:

Type: House

User:

POPULATION

District 128 (continued)

Cedar MO County (continued)

Block: 290398701001065	5
Block: 290398701001066	0
Block: 290398701001067	7
Block: 290398701001068	5
Block: 290398701001069	5
Block: 290398701001070	11
Block: 290398701001071	11
Block: 290398701001072	0
Block: 290398701001073	31
Block: 290398701001074	0
Block: 290398701001075	0
Block: 290398701001076	33
Block: 290398701001077	0
Block: 290398701001078	17
Block: 290398701001079	0
Block: 290398701001080	2
Block: 290398701001081	7
Block: 290398701001082	0
Block: 290398701001083	0
Block: 290398701001092	0
Block: 290398701001094	17
Block: 290398701001095	1
Block: 290398701001096	0
Block: 290398701001100	0
Block: 290398701001101	0
Block: 290398701001102	0
Block: 290398701001103	1
Block: 290398701001104	6
Block: 290398701001117	0
Block: 290398701001137	0
Block: 290398701001138	0
Block: 290398701001139	0
Block: 290398701001140	0
Block: 290398701001141	24
Block: 290398701001142	0
Block: 290398701001143	0
Block: 290398701001144	0
Block: 290398701001145	0
Block: 290398701001146	0
Block: 290398701001150	113
Block: 290398701001151	0
Block: 290398701001152	0
Block: 290398701001153	1
Block: 290398701001154	2
Block: 290398701001157	20
Block: 290398701001158	13
Block: 290398701001159	9
Block: 290398701001160	0
Block: 290398701001161	0

Plan: House Apportionment Plan

Administrator:

Type: House

User:

POPULATION

District 128 (continued)

Cedar MO County (continued)

Block: 290398701001162	0
Block: 290398701001163	0
Block: 290398701001164	0
Block: 290398701001165	0
Block: 290398701001166	36
Block: 290398701001167	0
Block: 290398701001168	0
Block: 290398701001169	33
Block: 290398701001170	25
Block: 290398701001171	17
Block: 290398701001175	12
Block: 290398701001176	4
Block: 290398701001179	4
Block: 290398701001180	10
Block: 290398701001181	0
Block: 290398701001182	3
Block: 290398701001183	0
Block: 290398701001225	1
Block: 290398701001229	0
Block: 290398701002083	0
Block: 290398701002084	3
Block: 290398701002086	6
Block: 290398701002114	0
Block: 290398701002115	0
Block: 290398701002118	0
Block: 290398701002119	14
Block: 290398701002120	0
Block: 290398701002121	0
Block: 290398701002122	0
Block: 290398701002123	0
Block: 290398701002124	13
Block: 290398701002125	23
Block: 290398701002126	0
Block: 290398701002128	0
Block: 290398701002130	0
Block: 290398701002134	0
Block: 290398701002138	0
Block: 290398701002139	13
Block: 290398701002140	0
Block: 290398701002141	0
Block: 290398701002142	9
Block: 290398701002143	0
Block: 290398701002144	3
Block: 290398701002145	0
Block: 290398701002171	4
Block: 290398701002172	0
Block: 290398701002173	0
Block: 290398701002174	0
Block: 290398701002205	3

Plan: House Apportionment Plan

Administrator:

Type: House

User:

POPULATION

District 128 (continued)

Cedar MO County (continued)

VTD Washington Subtotal

770

Cedar MO County Subtotal

5,886

Polk MO County

VTD: Campbell

536

VTD: Cliquot

561

VTD: East Looney

1,609

VTD: East Madison

778

VTD: Flemington

310

VTD: Jackson

864

VTD: Jefferson (291672)

515

VTD: Johnson

1,681

VTD: McKinley

586

VTD: Mooney

3,252

VTD: North Benton

587

VTD: North Greene

392

VTD: Northeast Marion

4,824

VTD: Northwest Marion

3,289

VTD: South Benton

1,058

VTD: South Greene

430

VTD: Southeast Marion

3,040

VTD: Southwest Marion

4,238

VTD: Union

Block: 291679604001028

12

Block: 291679604001029

2

Block: 291679604001030

13

Block: 291679604001031

0

Block: 291679604001032

12

Block: 291679604001036

0

Block: 291679604001037

0

Block: 291679604001039

33

Block: 291679604001040

0

Block: 291679604001041

0

Block: 291679604001042

0

Block: 291679604001043

1

Block: 291679604001045

0

Block: 291679604001046

7

Block: 291679604001047

3

Block: 291679604001048

3

Block: 291679604001049

0

Block: 291679604001050

33

Block: 291679604001051

0

Block: 291679604001052

0

Block: 291679604001073

3

Block: 291679604001074

0

Block: 291679604001075

61

Block: 291679604001076

13

Block: 291679604001078

4

Block: 291679604001079

8

Block: 291679604001080

0

Plan: House Apportionment Plan

Administrator:

Type: House

User:

POPULATION

District 128 (continued)

Polk MO County (continued)

Block: 291679604001081	0
Block: 291679604001082	16
Block: 291679604001083	0
Block: 291679604001084	0
Block: 291679604001085	0
Block: 291679604001086	0
Block: 291679604001087	0
Block: 291679604001088	0
Block: 291679604001089	0
Block: 291679604001090	0
Block: 291679604001091	3
Block: 291679604001092	3
Block: 291679604001093	0
Block: 291679604001094	0
Block: 291679604001095	5
Block: 291679604001096	0
Block: 291679604001097	14
Block: 291679604001098	2
Block: 291679604001099	0
Block: 291679604001100	1
Block: 291679604001101	0
Block: 291679604001102	19
Block: 291679604001103	0
Block: 291679604001104	3
Block: 291679604001105	0
Block: 291679604001106	0
Block: 291679604001107	0
Block: 291679604001108	0
Block: 291679604001109	0
Block: 291679604001111	0
Block: 291679604001112	28
Block: 291679604001113	2
Block: 291679604001114	0
Block: 291679604001115	0
Block: 291679604001116	0
Block: 291679604001117	0
Block: 291679604001118	0
Block: 291679604001119	0
Block: 291679604001120	10
Block: 291679604001121	4
Block: 291679604001124	0
Block: 291679604001125	0
Block: 291679604001126	0
Block: 291679604001127	0
Block: 291679604001128	0
Block: 291679604001129	0
Block: 291679604001130	0
Block: 291679604001131	0
Block: 291679604001132	4

Plan: House Apportionment Plan

Administrator:

Type: House

User:

POPULATION

District 128 (continued)

Polk MO County (continued)

Block: 291679604001133	4
Block: 291679604001134	0
Block: 291679604001135	18
Block: 291679604001136	4
Block: 291679604001137	10
Block: 291679604001138	0
Block: 291679604001139	2
Block: 291679604005019	0
Block: 291679604005020	0
Block: 291679604005036	4
Block: 291679604005053	1
Block: 291679604005054	0
Block: 291679604005055	0
Block: 291679604005059	0
Block: 291679604005060	0
Block: 291679604006000	0
Block: 291679604006001	58
Block: 291679604006002	0
Block: 291679604006003	0
Block: 291679604006004	0
Block: 291679604006005	0
Block: 291679604006006	0
Block: 291679604006007	0
Block: 291679604006008	5
Block: 291679604006009	0
Block: 291679604006010	0
Block: 291679604006011	10
Block: 291679604006012	6
Block: 291679604006013	7
Block: 291679604006014	10
Block: 291679604006015	12
Block: 291679604006016	1
Block: 291679604006017	7
Block: 291679604006018	0
Block: 291679604006019	0
Block: 291679604006020	7
Block: 291679604006021	0
Block: 291679604006022	0
Block: 291679604006023	9
Block: 291679604006024	6
Block: 291679604006025	0
Block: 291679604006026	0
Block: 291679604006027	11
Block: 291679604006028	28
Block: 291679604006029	0
Block: 291679604006030	0
Block: 291679604006031	0
Block: 291679604006032	0
Block: 291679604006033	0

Plan: House Apportionment Plan

Administrator:

Type: House

User:

POPULATION

District 128 (continued)

Polk MO County (continued)

Block: 291679604006034	0
Block: 291679604006035	3
Block: 291679604006036	0
Block: 291679604006037	0
Block: 291679604006038	1
Block: 291679604006039	0
Block: 291679604006040	7
Block: 291679604006041	0
Block: 291679604006042	0
Block: 291679604006043	0
Block: 291679604006044	13
Block: 291679604006045	0
Block: 291679604006046	0
Block: 291679604006047	4
Block: 291679604006048	0
Block: 291679604006049	2
Block: 291679604006054	4
Block: 291679604006186	0
Block: 291679604006187	0
Block: 291679604006188	0
Block: 291679604006189	0
Block: 291679604006190	0
Block: 291679604006193	0
VTD Union Subtotal	576
VTD: West Looney	918
VTD: West Madison	447
VTD: Wishart	646
Polk MO County Subtotal	31,137
District 128 Subtotal	37,023

District 129

Dallas MO County	16,777
Laclede MO County	
VTD: Conway	1,755
VTD: Delto	
Block: 291059602982025	17
Block: 291059602982027	0
Block: 291059602982028	0
Block: 291059602982029	1
Block: 291059602982030	0
Block: 291059602982031	0
Block: 291059602982033	0
Block: 291059602982034	0
Block: 291059602982064	2
Block: 291059602982067	0
Block: 291059602982068	3
Block: 291059602982069	0
Block: 291059602982070	0
Block: 291059602982071	0

Plan: House Apportionment Plan

Administrator:

Type: House

User:

POPULATION

District 129 (continued)

Laclede MO County (continued)

Block: 291059602982072	0
Block: 291059602982095	6
Block: 291059602982096	0
Block: 291059602982099	0
Block: 291059602982101	2
Block: 291059602982102	0
Block: 291059602982103	0
Block: 291059602982187	0

VTD Delto Subtotal **31**

VTD: East Lebanon No. 1

Block: 291059603002047	0
------------------------	---

VTD East Lebanon No. 1 Subtotal **0**

VTD: East Lebanon No. 2B 3,604

VTD: Eldridge

Block: 291059601001027	36
Block: 291059601001028	0
Block: 291059601001052	9
Block: 291059601001053	0
Block: 291059601001054	0
Block: 291059601001055	0
Block: 291059601001056	0
Block: 291059601001057	0
Block: 291059601001058	6
Block: 291059601001059	0
Block: 291059601001060	0
Block: 291059601001061	2
Block: 291059601001062	4
Block: 291059601001065	0
Block: 291059601001066	0
Block: 291059601001069	4
Block: 291059601001070	0
Block: 291059601001071	0
Block: 291059601001072	12
Block: 291059601001073	0
Block: 291059601001112	0
Block: 291059601001119	0
Block: 291059601001125	0
Block: 291059601001126	0
Block: 291059601001127	0
Block: 291059601001128	0
Block: 291059601001144	0
Block: 291059601001169	3
Block: 291059601001170	0
Block: 291059601001174	10
Block: 291059601001175	0
Block: 291059601003000	0
Block: 291059601003001	2
Block: 291059601003002	0
Block: 291059601003003	0

Plan: House Apportionment Plan

Administrator:

Type: House

User:

POPULATION

District 129 (continued)

Laclede MO County (continued)

Block: 291059601003004	2
Block: 291059601003005	0
Block: 291059601003006	0
Block: 291059601003007	0
Block: 291059601003017	0
Block: 291059601003018	0

VTD Eldridge Subtotal **90**

VTD: Phillipsburg No. 1 1,291

VTD: Phillipsburg No. 2 490

VTD: Spring Hollow No. 1 2,832

VTD: Spring Hollow No. 2 1,341

VTD: Washington 1,540

VTD: West Lebanon No. 1 2,211

VTD: West Lebanon No. 1D

Block: 291059603001015 0

Block: 291059603001016 2

Block: 291059603001017 113

Block: 291059603001018 38

Block: 291059603001019 0

Block: 291059603001020 4

Block: 291059603001021 12

Block: 291059603001022 0

Block: 291059603001023 73

Block: 291059603001034 0

Block: 291059603001035 3

Block: 291059603001036 0

Block: 291059603001037 5

Block: 291059603001038 40

Block: 291059603001039 2

Block: 291059603001059 0

Block: 291059603001060 0

Block: 291059603001061 0

Block: 291059603001062 0

Block: 291059603001063 0

Block: 291059603001068 0

Block: 291059603001069 9

Block: 291059603001071 1

Block: 291059603001077 0

Block: 291059603001079 0

Block: 291059604001003 20

Block: 291059604001004 0

Block: 291059604001005 3

Block: 291059604001006 11

Block: 291059604001007 24

Block: 291059604001008 85

Block: 291059604001009 0

Block: 291059604001012 0

Block: 291059604001013 0

Block: 291059604001019 30

Plan: House Apportionment Plan

Administrator:

Type: House

User:

POPULATION

District 129 (continued)

Laclede MO County (continued)

Block: 291059604001020	19
Block: 291059604001022	22
Block: 291059604001023	12
Block: 291059604001024	22
Block: 291059604001025	0
Block: 291059604001033	0

VTD West Lebanon No. 1D Subtotal **550**

VTD: West Lebanon No. 2 4,577

Laclede MO County Subtotal **20,312**

District 129 Subtotal **37,089**

District 130

Greene MO County

VTD: 1st Boone 1,426

VTD: 1st Center

Block: 290770043021058	3
Block: 290770043021078	0
Block: 290770043021079	8
Block: 290770043021080	3
Block: 290770043021081	0
Block: 290770043021082	0
Block: 290770043021091	0
Block: 290770043021092	27
Block: 290770043021093	16
Block: 290770048011000	9
Block: 290770048011001	0
Block: 290770048011006	0
Block: 290770048011007	0
Block: 290770048011008	0
Block: 290770048011009	0
Block: 290770048011010	0
Block: 290770048011020	0
Block: 290770048011021	0
Block: 290770048011022	0
Block: 290770048011024	0
Block: 290770048012005	119
Block: 290770048012006	29
Block: 290770048012008	13
Block: 290770048012009	0
Block: 290770048012011	2
Block: 290770048012014	2
Block: 290770048012015	18
Block: 290770048012021	0
Block: 290770048012026	97
Block: 290770048012027	73
Block: 290770048012028	120
Block: 290770048012029	24
Block: 290770048012030	54
Block: 290770048012031	50
Block: 290770048012032	56

Plan: House Apportionment Plan

Administrator:

Type: House

User:

POPULATION

District 130 (continued)

Greene MO County (continued)

Block: 290770048012033	138
Block: 290770048012034	66
Block: 290770048012035	35
Block: 290770048012036	52
Block: 290770048012037	56
Block: 290770048012038	9
Block: 290770048012039	152
Block: 290770048012040	0
Block: 290770048012041	32
Block: 290770048012042	37
Block: 290770048012043	17
Block: 290770049001000	0
Block: 290770049001001	0
Block: 290770049001002	122
Block: 290770049001003	0
Block: 290770049001004	11
Block: 290770049001005	14
Block: 290770049001007	3
Block: 290770049001009	14
Block: 290770049001010	2
Block: 290770049001011	90
Block: 290770049001012	9
Block: 290770049001013	0
Block: 290770049001014	0
Block: 290770049001015	0
Block: 290770049001016	0
Block: 290770049001017	0
Block: 290770049001018	0
Block: 290770049001019	91
Block: 290770049001020	26
Block: 290770049001021	40
Block: 290770049001022	0
Block: 290770049001023	0
Block: 290770049001024	0
Block: 290770049001025	31
Block: 290770049001026	29
Block: 290770049001027	40
Block: 290770049001028	105
Block: 290770049001029	99
Block: 290770049001030	72
Block: 290770049001031	73
Block: 290770049001032	0
Block: 290770049001033	0
Block: 290770049001034	0
Block: 290770049001035	105
Block: 290770049001036	35
Block: 290770049001037	33
Block: 290770049001038	105
Block: 290770049001039	0

Plan: House Apportionment Plan

Administrator:

Type: House

User:

POPULATION

District 130 (continued)

Greene MO County (continued)

Block: 290770049001040	36
Block: 290770049001041	96
Block: 290770049001042	0
Block: 290770049001043	0
Block: 290770049001044	0
Block: 290770049001045	0
Block: 290770049001046	37
Block: 290770049001047	0
Block: 290770049001048	0
Block: 290770049001049	2
Block: 290770049001050	0
Block: 290770049001051	0
Block: 290770049001052	26
Block: 290770049001053	0
Block: 290770049001054	0
Block: 290770049001055	2
Block: 290770049001056	0
Block: 290770049001057	0
Block: 290770049001058	0
Block: 290770049001061	0
Block: 290770049001062	13
Block: 290770049001063	0
Block: 290770049001064	0
Block: 290770049001065	0
Block: 290770049001066	0
Block: 290770049001067	0
Block: 290770049002004	4
Block: 290770049002005	0
Block: 290770049002006	0
Block: 290770049002007	6
Block: 290770049002008	10
Block: 290770049002009	73
Block: 290770049002010	0
Block: 290770049002012	32
Block: 290770049002013	22
Block: 290770049002078	0
Block: 290770049002083	8
Block: 290770049002084	2
Block: 290770049002085	0
Block: 290770049002088	16
Block: 290770049002089	8
Block: 290770049002090	0
Block: 290770049002092	98
Block: 290770049002093	73
Block: 290770049002094	0
Block: 290770049002095	0
Block: 290770049002096	0
Block: 290770049002097	0
Block: 290770049002098	37

Plan: House Apportionment Plan

Administrator:

Type: House

User:

POPULATION

District 130 (continued)

Greene MO County (continued)

Block: 290770049002099	0
Block: 290770049002100	66
Block: 290770049002101	69
Block: 290770049002102	8
Block: 290770049002103	74
Block: 290770049002104	0
Block: 290770049002105	0
Block: 290770049002109	16
Block: 290770049002110	8
Block: 290770049002111	49
Block: 290770049002112	29
Block: 290770049002113	39
Block: 290770049002115	33
Block: 290770049002116	41
Block: 290770049002117	56
Block: 290770049002118	36
Block: 290770049002119	1
Block: 290770049002125	0
Block: 290770049002126	14
Block: 290770049002137	9
Block: 290770049002138	4
Block: 290770049002139	33
Block: 290770049002145	9
Block: 290770049002146	0
Block: 290770049002147	0
Block: 290770049002148	1
Block: 290770049002155	13
Block: 290770049002156	19
Block: 290770049002157	0
Block: 290770049002160	0
Block: 290770049002161	0
Block: 290770049002162	0
Block: 290770049002163	0
Block: 290770049002179	6
Block: 290770049002180	25
Block: 290770049002181	0
Block: 290770049002182	43
Block: 290770049002183	4
Block: 290770049002184	12
Block: 290770049002185	0

VTD 1st Center Subtotal 3,784

VTD: 2nd Boone 863

VTD: 2nd Camp A

Block: 290770042022016	0
Block: 290770042022017	0
Block: 290770042022024	0
Block: 290770042022025	0
Block: 290770042022026	0
Block: 290770042022027	0

Plan: House Apportionment Plan

Administrator:

Type: House

User:

POPULATION

District 130 (continued)

Greene MO County (continued)

VTD 2nd Camp A Subtotal

0

VTD: 3rd Center

1,801

VTD: Brookline

Block: 290770048011002

0

Block: 290770048011003

8

Block: 290770048011004

18

Block: 290770048011005

0

Block: 290770048011011

12

Block: 290770048011012

0

Block: 290770048011013

0

Block: 290770048011014

0

Block: 290770048011015

0

Block: 290770048011016

0

Block: 290770048011017

19

Block: 290770048011018

12

Block: 290770048011019

0

Block: 290770048011023

0

Block: 290770048011052

0

Block: 290770048011053

0

Block: 290770048011054

4

Block: 290770048011055

0

Block: 290770048011056

0

Block: 290770048011059

4

Block: 290770048011060

0

Block: 290770048011061

0

Block: 290770048011062

0

Block: 290770048011063

0

Block: 290770048011064

0

Block: 290770048011065

51

Block: 290770048011066

0

Block: 290770048011067

0

Block: 290770048011071

0

Block: 290770048011072

0

Block: 290770048011088

6

Block: 290770048011089

29

Block: 290770048011090

0

Block: 290770048011094

0

Block: 290770048011100

0

Block: 290770048012007

4

Block: 290770048012010

16

Block: 290770048012012

4

Block: 290770048012013

2

Block: 290770048012016

23

Block: 290770048012017

1

Block: 290770048012018

0

Block: 290770048012019

2

Block: 290770048012020

60

Block: 290770048012022

16

Block: 290770048012023

0

Plan: House Apportionment Plan

Administrator:

Type: House

User:

POPULATION

District 130 (continued)

Greene MO County (continued)

Block: 290770048012024	3
Block: 290770048012025	34
Block: 290770048012044	17
Block: 290770048012045	81
Block: 290770048012046	24
Block: 290770048012047	3
Block: 290770048012048	0
Block: 290770048012049	0
Block: 290770048012050	14
Block: 290770048012051	0
Block: 290770048012052	4
Block: 290770048012053	0
Block: 290770048012054	38
Block: 290770048012055	9
Block: 290770048012056	0
Block: 290770048012057	0
Block: 290770048012058	0
Block: 290770048012059	2
Block: 290770048012060	0
Block: 290770048012061	28
Block: 290770048012062	5
Block: 290770048012063	11
Block: 290770048012064	0
Block: 290770048012065	0
Block: 290770048012066	0
Block: 290770048012067	29
Block: 290770048012068	0
Block: 290770048012069	0
Block: 290770048012070	0
Block: 290770048012071	0
Block: 290770048012072	0
Block: 290770048012073	4
Block: 290770048012074	49
Block: 290770048012075	4
Block: 290770048012076	7
Block: 290770048012077	19
Block: 290770048012078	0
Block: 290770048012079	0
Block: 290770048012080	0
Block: 290770048012081	0
Block: 290770048012082	0
Block: 290770048012083	0
Block: 290770048012084	0
Block: 290770048012085	0
Block: 290770048012086	0
Block: 290770048012087	0
Block: 290770048012088	0
Block: 290770048012089	2
Block: 290770048012090	11

Plan: House Apportionment Plan

Administrator:

Type: House

User:

POPULATION

District 130 (continued)

Greene MO County (continued)

Block: 290770048012091	0
Block: 290770048012092	27
Block: 290770048012093	19
Block: 290770048012094	5
Block: 290770048012095	0
Block: 290770048012096	19
Block: 290770048012097	0
Block: 290770048012098	0
Block: 290770048012099	6
Block: 290770048012100	0
Block: 290770048012101	0
Block: 290770048012102	0
Block: 290770048012103	0
Block: 290770048012104	0
Block: 290770048012105	0
Block: 290770048012106	0
Block: 290770048012107	0
Block: 290770048012108	5
Block: 290770048012109	0
Block: 290770048012110	3
Block: 290770048012111	0
Block: 290770048012112	0
Block: 290770048012113	0
Block: 290770048012114	0
Block: 290770048012115	0
Block: 290770048012116	0
Block: 290770048012117	0
Block: 290770048012118	0
Block: 290770048012119	0
Block: 290770048012120	0
Block: 290770048012121	0
Block: 290770048012122	0
Block: 290770048012123	0
Block: 290770048012124	2
Block: 290770048012125	62
Block: 290770048012126	0
Block: 290770048012127	0
Block: 290770048012128	3
Block: 290770048012129	4
Block: 290770048012130	3
Block: 290770048012131	29
Block: 290770048012132	11
Block: 290770048012133	0
Block: 290770048012134	4
Block: 290770048012135	0
Block: 290770048012136	0
Block: 290770048012137	0
Block: 290770048012138	0
Block: 290770048012139	0

Plan: House Apportionment Plan

Administrator:

Type: House

User:

POPULATION

District 130 (continued)

Greene MO County (continued)

Block: 290770048012140	14
Block: 290770048012141	0
Block: 290770048012142	0
Block: 290770048012145	0
Block: 290770048012146	1
Block: 290770048012147	0
Block: 290770048012148	0
Block: 290770048012149	2
Block: 290770048012154	0
Block: 290770048012155	0
Block: 290770048012156	5
Block: 290770048012157	0
Block: 290770048012158	1
Block: 290770048012159	0
Block: 290770048012160	0
Block: 290770048012161	2
Block: 290770048012162	44
Block: 290770048012163	2
Block: 290770048012164	0
Block: 290770048012165	0
Block: 290770048012166	2
Block: 290770048012167	6
Block: 290770048012168	0
Block: 290770048012169	0
Block: 290770048012170	1
Block: 290770048012171	6
Block: 290770048012172	0
Block: 290770048012173	0
Block: 290770048012174	6
Block: 290770048012175	0
Block: 290770048012176	0
Block: 290770048012177	0
Block: 290770048012178	0
Block: 290770048012179	4
Block: 290770048012180	0
Block: 290770048012181	0
Block: 290770048012182	0
Block: 290770048012183	0
Block: 290770048012184	46
Block: 290770048012185	0
Block: 290770048012186	0
Block: 290770048012187	0
Block: 290770048012188	0
Block: 290770048012189	0
Block: 290770048012190	0
Block: 290770048012191	0
Block: 290770048012192	0
Block: 290770048012193	0
Block: 290770048012194	0

Plan: House Apportionment Plan

Administrator:

Type: House

User:

POPULATION

District 130 (continued)

Greene MO County (continued)

Block: 290770048012195	0
Block: 290770048012196	0
Block: 290770048012197	5
Block: 290770048012198	0
Block: 290770048012199	0
Block: 290770048012200	0
Block: 290770048012201	0
Block: 290770048012202	0
Block: 290770048012203	0
Block: 290770048012204	0
Block: 290770048012205	0
Block: 290770048012206	6
Block: 290770048012208	21
Block: 290770048012209	0
Block: 290770048012210	0
Block: 290770048012211	0
Block: 290770048012212	0
Block: 290770048013004	0
Block: 290770048013005	4
Block: 290770048013007	5
Block: 290770048013008	13
Block: 290770048013010	3
Block: 290770048013011	0
Block: 290770048013012	88
Block: 290770048013013	9
Block: 290770048013014	28
Block: 290770048013015	0
Block: 290770048013016	45
Block: 290770048013017	8
Block: 290770048013018	0
Block: 290770048013019	35
Block: 290770048013020	0
Block: 290770048013021	0
Block: 290770048013022	0
Block: 290770048013023	0
Block: 290770048013024	54
Block: 290770048013025	22
Block: 290770048013026	5
Block: 290770048013027	0
Block: 290770048013028	22
Block: 290770048013029	36
Block: 290770048013030	58
Block: 290770048013031	8
Block: 290770048013032	13
Block: 290770048013033	15
Block: 290770048013034	38
Block: 290770048013035	15
Block: 290770048013036	0
Block: 290770048013042	0

Plan: House Apportionment Plan

Administrator:

Type: House

User:

POPULATION

District 130 (continued)

Greene MO County (continued)

Block: 290770048013043	0
Block: 290770048013044	5
Block: 290770048013045	29
Block: 290770048013047	0
Block: 290770048013050	0
Block: 290770048013051	21
Block: 290770048013052	36
Block: 290770048013053	13
Block: 290770048013054	24
Block: 290770048013055	0
Block: 290770048013061	0
Block: 290770048013062	0
Block: 290770048013063	0
Block: 290770048013064	39
Block: 290770048013065	62
Block: 290770048013066	73
Block: 290770048013067	7
Block: 290770048013069	11
Block: 290770048013077	22
Block: 290770048013078	43
Block: 290770048013079	40
Block: 290770048013080	99
Block: 290770048013081	0
Block: 290770048013082	39
Block: 290770048013083	42
Block: 290770048013084	0
Block: 290770048013085	0
Block: 290770048013086	35
Block: 290770048013087	31
Block: 290770048013088	46
Block: 290770048013089	0
Block: 290770048013090	0
Block: 290770048013091	3
Block: 290770048013100	9
Block: 290770048013101	0
Block: 290770048013102	3
Block: 290770048013103	50
Block: 290770048013105	6
Block: 290770048013106	45
Block: 290770048013109	14
Block: 290770048013110	0
Block: 290770048013111	24
Block: 290770048013112	2
Block: 290770048013127	8
Block: 290770048013128	22
Block: 290770048013129	17
Block: 290770048013136	2
Block: 290770049002140	4
Block: 290770049002164	8

Plan: House Apportionment Plan

Administrator:

Type: House

User:

POPULATION

District 130 (continued)

Greene MO County (continued)

Block: 290770049002173 0

VTD Brookline Subtotal 2,523

VTD: Cass 1,156

VTD: East Republic 4,658

VTD: Murray 6,647

VTD: Pond Creek 1,578

VTD: Republic North 6,460

VTD: Walnut Grove 1,452

VTD: West Republic 3,949

Greene MO County Subtotal 36,297

District 130 Subtotal 36,297

District 131

Greene MO County

VTD: 1st Center

Block: 290770043021052 2

Block: 290770043021053 1

Block: 290770043021066 0

Block: 290770043021073 0

VTD 1st Center Subtotal 3

VTD: 1st Robberson A 550

VTD: 1st Robberson B

Block: 290770051001000 0

Block: 290770051001001 17

Block: 290770051001006 0

Block: 290770051001007 0

Block: 290770051001011 0

Block: 290770051001123 0

Block: 290770051001135 0

Block: 290770051001136 0

Block: 290770051001137 2

Block: 290770051001138 0

Block: 290770051001139 0

Block: 290770052002000 58

Block: 290770052002001 22

Block: 290770052002002 3

Block: 290770052002003 0

Block: 290770052002006 2

Block: 290770052002007 0

Block: 290770052002008 15

Block: 290770052002009 4

Block: 290770052002010 7

Block: 290770052002011 12

Block: 290770052002012 3

Block: 290770052002013 83

Block: 290770052002015 33

Block: 290770052002016 36

Block: 290770052002017 16

Block: 290770052002019 2

Plan: House Apportionment Plan

Administrator:

Type: House

User:

POPULATION

District 131 (continued)

Greene MO County (continued)

Block: 290770052002020	4
Block: 290770052002021	11
Block: 290770052002022	7
Block: 290770052002035	19
Block: 290770052002036	72
Block: 290770052002037	6
Block: 290770052002039	0
Block: 290770052002041	0
Block: 290770052002042	0
Block: 290770052002043	62
Block: 290770052002044	0
Block: 290770052002045	4
Block: 290770052002048	0
Block: 290770052002120	7
Block: 290770052002121	22
Block: 290770052002122	0
Block: 290770052003011	18
Block: 290770052003012	10
Block: 290770052003014	45
Block: 290770052003015	0
Block: 290770052003016	48
Block: 290770052003017	8
Block: 290770052003018	21
Block: 290770052003019	7
Block: 290770052003020	119
Block: 290770052003052	118
Block: 290770052003053	94
Block: 290770052003054	6

VTD 1st Robberson B Subtotal

1,023

VTD: 20B

Block: 290770019001000	78
Block: 290770019001001	96
Block: 290770019001002	7
Block: 290770019001003	10
Block: 290770019001004	16
Block: 290770019001011	19
Block: 290770019001012	46
Block: 290770019001013	21
Block: 290770019001014	10
Block: 290770019001015	41
Block: 290770019001016	23
Block: 290770019001017	41
Block: 290770019001018	16
Block: 290770019001027	49
Block: 290770019001028	71
Block: 290770019001035	69
Block: 290770019001036	25
Block: 290770019001037	28
Block: 290770019001038	44

Plan: House Apportionment Plan

Administrator:

Type: House

User:

POPULATION

District 131 (continued)

Greene MO County (continued)

Block: 290770019001039	10
Block: 290770019001040	0
Block: 290770055001000	9
Block: 290770055001001	16
Block: 290770055001002	33
Block: 290770055001003	10
Block: 290770055001004	19
Block: 290770055001005	10
Block: 290770055001006	2
Block: 290770055001007	46
Block: 290770055001008	28
Block: 290770055001009	13
Block: 290770055001010	18
Block: 290770055001011	22
Block: 290770055001012	32
Block: 290770055001013	16
Block: 290770055001014	18
Block: 290770055001015	32
Block: 290770055001016	56
Block: 290770055001017	27
Block: 290770055001018	29
Block: 290770055001019	38
Block: 290770055001020	72
Block: 290770055001021	20
Block: 290770055001022	24
Block: 290770055001023	23
Block: 290770055001024	24
Block: 290770055001025	19
Block: 290770055001026	23
Block: 290770055001027	48
Block: 290770055001028	37
Block: 290770055001029	25
Block: 290770055001036	18
Block: 290770055001041	20
Block: 290770055001042	19
Block: 290770055001043	27
Block: 290770055001044	0
Block: 290770055001045	19
Block: 290770055001046	31
Block: 290770055001047	35
Block: 290770055001050	18
Block: 290770055001051	12
Block: 290770055001052	7
Block: 290770055001053	0
Block: 290770055001054	5
Block: 290770055001055	3
Block: 290770055001056	0
Block: 290770055002010	179
Block: 290770055002011	31

Plan: House Apportionment Plan

Administrator:

Type: House

User:

POPULATION

District 131 (continued)

Greene MO County (continued)

VTD 20B Subtotal	1,933
VTD: 22B	2,581
VTD: 22C	
Block: 290770055001030	18
Block: 290770055001031	10
Block: 290770055001032	26
Block: 290770055001033	33
Block: 290770055001034	31
Block: 290770055001035	53
Block: 290770055001037	0
Block: 290770055001038	1
Block: 290770055001039	46
Block: 290770055001040	40
Block: 290770055002006	31
Block: 290770055002007	13
Block: 290770055002008	111
Block: 290770055002009	10
Block: 290770055002012	93
Block: 290770055002013	2
Block: 290770055002014	38
Block: 290770055002015	20
VTD 22C Subtotal	576
VTD: 26A	1,672
VTD: 26C	1,280
VTD: 27A	
Block: 290770019002061	10
Block: 290770019002062	21
Block: 290770019002063	12
Block: 290770019002064	26
Block: 290770019002065	13
Block: 290770019002066	10
Block: 290770019002067	15
Block: 290770019002068	11
Block: 290770019002069	17
Block: 290770019002070	23
Block: 290770033003055	0
VTD 27A Subtotal	158
VTD: 27B	
Block: 290770019002004	77
Block: 290770019002008	42
Block: 290770019002009	36
Block: 290770019002010	28
Block: 290770019002011	22
Block: 290770019002012	0
Block: 290770019002013	0
Block: 290770019002014	60
Block: 290770019002015	19
Block: 290770019002016	17
Block: 290770019002032	0

Plan: House Apportionment Plan

Administrator:

Type: House

User:

POPULATION

District 131 (continued)

Greene MO County (continued)

Block: 290770019002033	0
Block: 290770019002034	12
Block: 290770019002035	0
Block: 290770019002036	27
Block: 290770019002037	19
Block: 290770019002046	12
Block: 290770019002047	9
Block: 290770019002056	12
Block: 290770019002057	30
Block: 290770019002058	0
Block: 290770019002059	3
Block: 290770019002060	2
Block: 290770033001000	0
Block: 290770033001001	9
Block: 290770033001002	26
Block: 290770033001003	26
Block: 290770033001004	23
Block: 290770033001005	19
Block: 290770033001006	6
Block: 290770033001007	55
Block: 290770033001008	0
Block: 290770033001009	64
Block: 290770033001010	39
Block: 290770033001011	28
Block: 290770033001012	34
Block: 290770033001013	49
Block: 290770033001014	176
Block: 290770033001015	8
Block: 290770033001016	13
Block: 290770033001017	0
Block: 290770033001018	0
Block: 290770033001019	66
Block: 290770033001020	31
Block: 290770033001021	50
Block: 290770033001022	68
Block: 290770033001023	33
Block: 290770033002000	0
Block: 290770033002001	0
Block: 290770033002002	19
Block: 290770033002003	72
Block: 290770033002004	42
Block: 290770033002005	109
Block: 290770033002006	94
Block: 290770033002007	95
Block: 290770033002008	88
Block: 290770033002009	503
Block: 290770033002010	23
Block: 290770033002011	21
Block: 290770033002012	73

Plan: House Apportionment Plan

Administrator:

Type: House

User:

POPULATION

District 131 (continued)

Greene MO County (continued)

Block: 290770033002013	28
Block: 290770033002014	23
Block: 290770033002015	37
Block: 290770033002016	27
Block: 290770033002017	23
Block: 290770033002018	36
Block: 290770033002019	23
Block: 290770033003000	0
Block: 290770033003001	75
Block: 290770033003038	0
Block: 290770033003045	0
Block: 290770033003047	0
Block: 290770033003052	0
Block: 290770033003053	0
Block: 290770033003054	0
Block: 290770056001058	0
Block: 290770056002043	0
Block: 290770056002046	0

VTD 27B Subtotal

2,661

VTD: 27C

Block: 290770032001022	0
Block: 290770033003002	69
Block: 290770033003003	127
Block: 290770033003004	0
Block: 290770033003005	84
Block: 290770033003006	11
Block: 290770033003007	0
Block: 290770033003008	0
Block: 290770033003009	14
Block: 290770033003010	142
Block: 290770033003011	27
Block: 290770033003012	0
Block: 290770033003013	52
Block: 290770033003021	83
Block: 290770033003022	0
Block: 290770033003023	0
Block: 290770033003024	0
Block: 290770033003025	50
Block: 290770033003026	88
Block: 290770033003027	29
Block: 290770033003031	2
Block: 290770033003032	0
Block: 290770033003033	98
Block: 290770033003034	59
Block: 290770033003035	0
Block: 290770033003036	41
Block: 290770033003037	84
Block: 290770033003039	0
Block: 290770033003040	0

Plan: House Apportionment Plan

Administrator:

Type: House

User:

POPULATION

District 131 (continued)

Greene MO County (continued)

Block: 290770033003041	0
Block: 290770033003042	0
Block: 290770033003043	0
Block: 290770033003044	0
Block: 290770033003046	0
Block: 290770033003048	0
Block: 290770033003049	0
Block: 290770033003051	0
Block: 290770033003056	0
Block: 290770033003057	66
Block: 290770033003058	36
Block: 290770033003059	15
Block: 290770033003061	105
Block: 290770033003062	48
Block: 290770033003063	52
Block: 290770033003064	51
Block: 290770033003065	50
Block: 290770033003066	0
Block: 290770033003068	0
Block: 290770033003069	0
Block: 290770033003070	62
Block: 290770033003071	11
Block: 290770033003074	0
Block: 290770033003075	20
Block: 290770043021007	19
Block: 290770043021008	10
Block: 290770043021009	0
Block: 290770043021010	0
Block: 290770043021011	3
Block: 290770043021012	0
Block: 290770043021013	0
Block: 290770043021014	0
Block: 290770043021015	4
Block: 290770043021016	0
Block: 290770043021017	10
Block: 290770043021020	0
Block: 290770043021021	0
Block: 290770043021179	0
Block: 290770043021180	0
Block: 290770043021181	0
Block: 290770043021207	0
Block: 290770044002028	0
Block: 290770044002029	0
Block: 290770044002032	0
Block: 290770056001000	0
Block: 290770056001001	0
Block: 290770056001006	84
Block: 290770056001007	0
Block: 290770056001008	0

Plan: House Apportionment Plan

Administrator:

Type: House

User:

POPULATION

District 131 (continued)

Greene MO County (continued)

Block: 290770056001017	31
Block: 290770056001018	36
Block: 290770056001019	203
Block: 290770056001020	67
Block: 290770056001023	6
Block: 290770056001024	0
Block: 290770056001026	15
Block: 290770056001027	0
Block: 290770056001044	51
Block: 290770056001045	16
Block: 290770056001046	0
Block: 290770056001047	0
Block: 290770056001048	23
Block: 290770056001049	0
Block: 290770056001050	0
Block: 290770056001051	0
Block: 290770056001052	0
Block: 290770056001053	0
Block: 290770056001054	0
Block: 290770056001055	0
Block: 290770056001056	0
Block: 290770056001057	0
Block: 290770056001059	0
Block: 290770056002003	0

VTD 27C Subtotal

2,154

VTD: 29A

Block: 290770022001000	0
Block: 290770022001001	0
Block: 290770022001002	0
Block: 290770022001004	0
Block: 290770022001005	0
Block: 290770022001006	0
Block: 290770022001007	0
Block: 290770022001008	128
Block: 290770022001009	0
Block: 290770022001010	0
Block: 290770022001011	0
Block: 290770022001012	64
Block: 290770022001013	0
Block: 290770022001014	0
Block: 290770022001015	73
Block: 290770022001016	64
Block: 290770022001017	0
Block: 290770022001018	0
Block: 290770022001019	0
Block: 290770022001020	0
Block: 290770022001021	0
Block: 290770022001026	364
Block: 290770022001028	0

Plan: House Apportionment Plan

Administrator:

Type: House

User:

POPULATION

District 131 (continued)

Greene MO County (continued)

Block: 290770022001029	0
Block: 290770022001030	0
Block: 290770022001031	0
Block: 290770022001032	0
Block: 290770022001033	0
Block: 290770022001034	0
Block: 290770022001035	218
Block: 290770022001042	0
Block: 290770022001050	0
Block: 290770022001070	0
Block: 290770022001071	0
Block: 290770022001074	0
Block: 290770036001000	0
Block: 290770036001001	0
Block: 290770036001002	0
Block: 290770036001003	0
Block: 290770036001004	0
Block: 290770036001005	0
Block: 290770036001006	248
Block: 290770036001007	90
Block: 290770036001008	0
Block: 290770036001009	36
Block: 290770036001010	665
Block: 290770036001011	13
Block: 290770036001012	0
Block: 290770036001013	0
Block: 290770036001014	0
Block: 290770036001015	68
Block: 290770036001016	134
Block: 290770036001017	50
Block: 290770036001018	0
Block: 290770036001019	0
Block: 290770036001020	85
Block: 290770036001021	99
Block: 290770036001022	69
Block: 290770036001023	41
Block: 290770036001024	130
Block: 290770036001025	53
Block: 290770036001026	56
Block: 290770036001027	60
Block: 290770036001028	53
Block: 290770036001029	0
Block: 290770036001030	31
Block: 290770036001031	2
Block: 290770036001032	107
Block: 290770036001033	0
Block: 290770036002000	0
Block: 290770036002001	0
Block: 290770036002002	22

Plan: House Apportionment Plan

Administrator:

Type: House

User:

POPULATION

District 131 (continued)

Greene MO County (continued)

Block: 290770036002003	51
Block: 290770036002004	38
Block: 290770036002005	56
Block: 290770036002006	49
Block: 290770036002007	29
Block: 290770036002008	56
Block: 290770036002009	37
Block: 290770036002010	60
Block: 290770036002011	38
Block: 290770036002012	56
Block: 290770036002013	41
Block: 290770036002014	21
Block: 290770036002015	17
Block: 290770036002016	27
Block: 290770037001014	0
Block: 290770037001015	0
Block: 290770037001016	0
Block: 290770037001017	0
Block: 290770037001018	0
Block: 290770037001019	0
Block: 290770037001020	0
Block: 290770037001021	0
Block: 290770037001022	0
Block: 290770037001023	0
Block: 290770037001097	0
Block: 290770037001101	0
Block: 290770045002068	0

VTD 29A Subtotal **3,599**

VTD: 29B 3,170

VTD: 29C 1,892

VTD: 2nd Franklin

Block: 290770044003000	32
Block: 290770044003001	37
Block: 290770044003005	8
Block: 290770044004000	161
Block: 290770044004001	72
Block: 290770044004002	57
Block: 290770044004003	26
Block: 290770044004005	0
Block: 290770045001008	0
Block: 290770045001009	0
Block: 290770052001000	141
Block: 290770052001001	0
Block: 290770052001002	4
Block: 290770052001003	61
Block: 290770052001004	0
Block: 290770052001005	0
Block: 290770052001006	0
Block: 290770052001007	269

Plan: House Apportionment Plan

Administrator:

Type: House

User:

POPULATION

District 131 (continued)

Greene MO County (continued)

Block: 290770052001008	148
Block: 290770052001009	52
Block: 290770052001010	0
Block: 290770052001013	51
Block: 290770052001014	6
Block: 290770052001019	61
Block: 290770052001020	2
Block: 290770052001021	0
Block: 290770052001022	34
Block: 290770052001023	1
Block: 290770052001024	0
Block: 290770052001025	2
Block: 290770052001026	20
Block: 290770052001027	0
Block: 290770052001028	0
Block: 290770052001029	0
Block: 290770052001030	2
Block: 290770052001031	4
Block: 290770052001032	0
Block: 290770052001033	11
Block: 290770052001034	23
Block: 290770052001035	109
Block: 290770052002018	2
Block: 290770052002023	5
Block: 290770052002024	7
Block: 290770052002025	50
Block: 290770052002026	2
Block: 290770052002027	0
Block: 290770052002028	0
Block: 290770052002029	0
Block: 290770052002030	3
Block: 290770052002031	0
Block: 290770052002032	2
Block: 290770052002055	0
Block: 290770052002056	33
Block: 290770052002065	99
Block: 290770052002067	0
Block: 290770052002068	1
Block: 290770052002069	35
Block: 290770052002070	10
Block: 290770052002072	0
Block: 290770052002076	65
Block: 290770052002086	22
Block: 290770052002087	8
Block: 290770052002088	11
Block: 290770052002108	0
Block: 290770052002118	0
Block: 290770052003048	47
Block: 290770052003049	0

Plan: House Apportionment Plan

Administrator:

Type: House

User:

POPULATION

District 131 (continued)

Greene MO County (continued)

Block: 290770052003050	0
Block: 290770052003051	19
Block: 290770052003055	5
Block: 290770052003058	0
Block: 290770052003059	2
Block: 290770052003060	59
Block: 290770052003061	18
Block: 290770052003062	8
Block: 290770052003063	2
Block: 290770052003064	63
Block: 290770052003065	5
Block: 290770052004026	55
Block: 290770052004027	0
Block: 290770052004035	36
Block: 290770052004038	0
Block: 290770052004039	0
Block: 290770052004045	0
Block: 290770052004046	40
Block: 290770052004047	0
Block: 290770052004048	0
Block: 290770052004049	174
Block: 290770052004050	0
Block: 290770052004051	50
Block: 290770052004052	38
Block: 290770052004053	6
Block: 290770052004054	1
Block: 290770052004056	0
Block: 290770052004057	0
Block: 290770052004058	0
Block: 290770052004095	0
Block: 290770052004096	0
Block: 290770052004097	2
Block: 290770052004107	12
Block: 290770052004110	0
Block: 290770052004111	155
Block: 290770052004112	2
Block: 290770052004114	0
Block: 290770052004115	148
Block: 290770052004116	0
Block: 290770052004159	0
Block: 290770052004160	31
Block: 290770052004161	0
Block: 290770052004162	40
Block: 290770052004163	29
Block: 290770052004166	68

VTD 2nd Franklin Subtotal **2,864**

VTD: 2nd N Camp 3,118

VTD: 2nd Robberson 2,478

VTD: 36A 2,502

Plan: House Apportionment Plan

Administrator:

Type: House

User:

POPULATION

District 131 (continued)

Greene MO County (continued)

VTD: 3rd N Camp A 2,473

VTD: 3rd N Camp B 985

Greene MO County Subtotal 37,672

District 131 Subtotal 37,672

District 132

Greene MO County

VTD: 12A

Block: 290770009001028 17

Block: 290770009001029 0

VTD 12A Subtotal 17

VTD: 12B 1,250

VTD: 16A 2,153

VTD: 16B 1,370

VTD: 16C 3,154

VTD: 20A 2,025

VTD: 20B

Block: 290770007001002 0

Block: 290770007001005 0

VTD 20B Subtotal 0

VTD: 22C

Block: 290770007001000 0

Block: 290770007001001 18

Block: 290770007001006 26

Block: 290770007001007 1

Block: 290770007001008 6

Block: 290770007001009 5

Block: 290770007001010 1

Block: 290770007001011 2

Block: 290770007001012 17

Block: 290770007001013 28

Block: 290770007001014 18

Block: 290770007001015 15

Block: 290770007001016 13

Block: 290770007001017 35

Block: 290770007001018 0

Block: 290770007001019 0

Block: 290770007001020 8

Block: 290770007001031 0

Block: 290770007001032 14

Block: 290770007001033 0

Block: 290770007001034 35

Block: 290770007001035 40

Block: 290770007001036 70

Block: 290770007001037 6

Block: 290770007001038 0

Block: 290770007001039 27

Block: 290770007001040 32

Block: 290770007001041 7

Plan: House Apportionment Plan

Administrator:

Type: House

User:

POPULATION

District 132 (continued)

Greene MO County (continued)

Block: 290770007001042	6
Block: 290770007001043	41
Block: 290770007001044	44
Block: 290770007001045	11
Block: 290770007001046	2
Block: 290770007001047	30
Block: 290770007001048	169
Block: 290770007002000	9
Block: 290770007002001	28
Block: 290770007002002	9
Block: 290770007002003	83
Block: 290770007002004	36
Block: 290770007002005	26
Block: 290770007002006	26
Block: 290770007002007	47
Block: 290770007002008	52
Block: 290770007002009	26
Block: 290770007002010	31
Block: 290770007002011	8
Block: 290770007002012	39
Block: 290770007002013	28
Block: 290770007002014	27
Block: 290770007002015	72
Block: 290770007002016	0
Block: 290770007002017	45
Block: 290770007002018	60
Block: 290770007002019	72
Block: 290770007002020	107
Block: 290770007003000	33
Block: 290770007003001	22
Block: 290770007003002	62
Block: 290770007003003	75
Block: 290770007003004	48
Block: 290770007003005	1
Block: 290770007003006	0
Block: 290770007003010	0
Block: 290770007003011	191
Block: 290770007003022	88
Block: 290770007003023	67
Block: 290770007003024	20
Block: 290770007003025	29
Block: 290770007003106	48
Block: 290770055001048	25
Block: 290770055001049	10

VTD 22C Subtotal

2,277

VTD: 26B

1,093

VTD: 27A

Block: 290770018001000

11

Block: 290770018001001

0

Plan: House Apportionment Plan

Administrator:

Type: House

User:

POPULATION

District 132 (continued)

Greene MO County (continued)

Block: 290770018001002	0
Block: 290770018001005	0
Block: 290770018001006	0
Block: 290770018001007	0
Block: 290770018001008	0
Block: 290770018001009	0
Block: 290770018001010	0
Block: 290770018001011	0
Block: 290770018001013	46
Block: 290770018001014	2
Block: 290770018001015	33
Block: 290770018001016	7
Block: 290770018001017	0
Block: 290770018001018	0
Block: 290770018001019	23
Block: 290770018001020	19
Block: 290770018001021	0
Block: 290770018001022	0
Block: 290770018001023	53
Block: 290770018001024	23
Block: 290770018001025	8
Block: 290770018001026	11
Block: 290770018001027	8
Block: 290770018001028	21
Block: 290770018001029	15
Block: 290770018001030	30
Block: 290770018001031	32
Block: 290770018001032	41
Block: 290770018001033	38
Block: 290770018001034	31
Block: 290770018001035	41
Block: 290770018001036	5
Block: 290770018001037	51
Block: 290770018001038	64
Block: 290770018001039	29
Block: 290770018001040	20
Block: 290770018001043	17
Block: 290770018001044	11
Block: 290770018001047	0
Block: 290770018001048	0
Block: 290770018001059	56
Block: 290770018003001	9
Block: 290770018003002	4
Block: 290770018003003	43
Block: 290770018003004	2
Block: 290770018003005	12
Block: 290770018003006	23
Block: 290770018003007	52
Block: 290770018003008	0

Plan: House Apportionment Plan

Administrator:

Type: House

User:

POPULATION

District 132 (continued)

Greene MO County (continued)

Block: 290770018003009	12
Block: 290770018003010	22
Block: 290770018003011	16
Block: 290770018003012	9
Block: 290770018003013	40
Block: 290770018003014	17
Block: 290770018003015	13
Block: 290770018003016	36
Block: 290770018003017	22
Block: 290770018003018	47
Block: 290770018003019	13
Block: 290770018003020	10
Block: 290770018003028	31
Block: 290770018003029	25
Block: 290770018003030	40
Block: 290770018003037	16

VTD 27A Subtotal **1,260**

VTD: 27B

Block: 290770018001004	0
------------------------	---

VTD 27B Subtotal **0**

VTD: 27C

Block: 290770018001003	0
Block: 290770018001012	0
Block: 290770018003000	0
Block: 290770033003050	0
Block: 290770033003067	0

VTD 27C Subtotal **0**

VTD: 30B

Block: 290770007002022	86
Block: 290770007002023	0
Block: 290770007002024	0
Block: 290770007002025	0
Block: 290770007002026	22
Block: 290770007002027	1
Block: 290770008001034	41
Block: 290770008001035	44
Block: 290770008001039	8
Block: 290770008001040	26
Block: 290770008001041	13
Block: 290770008001042	4
Block: 290770008001043	11
Block: 290770008001044	23
Block: 290770008001045	15
Block: 290770008001046	4
Block: 290770008001047	16
Block: 290770008001048	8
Block: 290770008001049	19
Block: 290770008001050	6
Block: 290770008001051	22

Plan: House Apportionment Plan

Administrator:

Type: House

User:

POPULATION

District 132 (continued)

Greene MO County (continued)

Block: 290770008001052	27
Block: 290770008002012	0
Block: 290770008002013	0
Block: 290770008002016	0
Block: 290770008002017	0
Block: 290770008002018	184
Block: 290770008002019	0
Block: 290770008002022	0
Block: 290770008002023	0
Block: 290770008002024	273
Block: 290770008002025	0
Block: 290770008002026	0
Block: 290770008002027	0
Block: 290770008002028	0
Block: 290770008002029	2
Block: 290770008002030	0
Block: 290770008002031	0
Block: 290770008002032	0
Block: 290770008002033	0
Block: 290770008002034	0
Block: 290770008002035	34
Block: 290770008002036	0
Block: 290770008002037	0
Block: 290770008002038	20
Block: 290770008002039	31
Block: 290770008002040	18
Block: 290770008002041	35
Block: 290770008002042	59
Block: 290770008002043	21
Block: 290770008002044	28
Block: 290770008002045	12
Block: 290770008002046	14
Block: 290770008002047	9
Block: 290770008002048	24
Block: 290770008002049	23
Block: 290770008002050	24
Block: 290770008002051	38
Block: 290770008002052	0
Block: 290770008002053	12
Block: 290770008002054	14
Block: 290770008002055	11
Block: 290770008002056	34
Block: 290770008002057	22
Block: 290770008002058	6
Block: 290770008002059	0
Block: 290770008002060	0
Block: 290770008002061	27
Block: 290770008002062	16
Block: 290770008002063	18

Plan: House Apportionment Plan

Administrator:

Type: House

User:

POPULATION

District 132 (continued)

Greene MO County (continued)

Block: 290770008002064	0
Block: 290770008002065	52
Block: 290770008002066	60
Block: 290770008002067	0
Block: 290770008002068	0
Block: 290770008002069	0
Block: 290770008002070	0
Block: 290770008002071	0
Block: 290770008002072	0
Block: 290770008002073	0
Block: 290770008002074	0
Block: 290770008002075	0
Block: 290770008002076	0
Block: 290770008002077	0
Block: 290770008002078	0
Block: 290770008002079	0
Block: 290770008002080	0
Block: 290770008002081	0
Block: 290770008002082	0
Block: 290770008002083	0
VTD 30B Subtotal	1,517
VTD: 3B	3,282
VTD: 4A	
Block: 290770003004016	13
Block: 290770003004017	0
Block: 290770003004018	0
Block: 290770003004019	0
Block: 290770003004040	14
Block: 290770003004041	20
Block: 290770003004045	10
Block: 290770003004048	11
Block: 290770003004049	24
Block: 290770003004050	52
Block: 290770003004051	22
VTD 4A Subtotal	166
VTD: 4B	2,117
VTD: 5B	1,637
VTD: 6B	2,558
VTD: 7A	1,821
VTD: 7B	2,226
VTD: 7C	
Block: 290770032002022	0
Block: 290770032002023	0
Block: 290770032002024	0
Block: 290770032002025	0
Block: 290770032002026	29
Block: 290770032002027	6
VTD 7C Subtotal	35
VTD: 9A	2,014

Plan: House Apportionment Plan

Administrator:

Type: House

User:

POPULATION

District 132 (continued)

Greene MO County (continued)

VTD: 9B

4,035

Greene MO County Subtotal

36,007

District 132 Subtotal

36,007

District 133

Greene MO County

VTD: 2nd Camp A

Block: 290770042011030	0
Block: 290770042011031	0
Block: 290770042011032	0
Block: 290770042011033	0
Block: 290770042011049	146
Block: 290770042011050	34
Block: 290770042011051	20
Block: 290770042011052	48
Block: 290770042012033	8
Block: 290770042012034	0
Block: 290770042012036	0
Block: 290770042012037	195
Block: 290770042012038	14
Block: 290770042012039	17
Block: 290770042012040	4
Block: 290770042012041	23
Block: 290770042012042	47
Block: 290770042012043	35
Block: 290770042012044	27
Block: 290770042012045	0
Block: 290770042012046	15
Block: 290770042012047	2
Block: 290770042012048	12
Block: 290770042012049	9
Block: 290770042012050	0
Block: 290770042012051	4
Block: 290770042012052	54
Block: 290770042012053	22
Block: 290770042012054	0
Block: 290770042012055	0
Block: 290770042012056	0
Block: 290770042012057	0
Block: 290770042012058	5
Block: 290770042012059	0
Block: 290770042012060	0
Block: 290770042012063	19
Block: 290770042012064	20
Block: 290770042012065	32
Block: 290770042012066	29
Block: 290770042012067	35
Block: 290770042012068	19
Block: 290770042012069	0
Block: 290770042012070	7

Plan: House Apportionment Plan

Administrator:

Type: House

User:

POPULATION

District 133 (continued)

Greene MO County (continued)

Block: 290770042012071	0
Block: 290770042012072	0
Block: 290770042012073	0
Block: 290770042012074	0
Block: 290770042012075	3
Block: 290770042012076	0
Block: 290770042012077	0
Block: 290770042012078	0
Block: 290770042012079	0
Block: 290770042012080	0
Block: 290770042012081	0
Block: 290770042012082	0
Block: 290770042021000	34
Block: 290770042021001	75
Block: 290770042021002	58
Block: 290770042021003	87
Block: 290770042021004	88
Block: 290770042021005	0
Block: 290770042021006	63
Block: 290770042021007	58
Block: 290770042021008	57
Block: 290770042021009	37
Block: 290770042021010	87
Block: 290770042021011	64
Block: 290770042021012	72
Block: 290770042021013	63
Block: 290770042021014	30
Block: 290770042021015	42
Block: 290770042021016	155
Block: 290770042021017	44
Block: 290770042021018	69
Block: 290770042021019	59
Block: 290770042021020	42
Block: 290770042021021	41
Block: 290770042021022	33
Block: 290770042021023	94
Block: 290770042021024	30
Block: 290770042021025	72
Block: 290770042021026	26
Block: 290770042021027	176
Block: 290770042021028	32
Block: 290770042021029	75
Block: 290770042021030	189
Block: 290770042021031	0
Block: 290770042021032	0
Block: 290770042021033	0
Block: 290770042021034	0
Block: 290770042021035	40
Block: 290770042021036	49

Plan: House Apportionment Plan

Administrator:

Type: House

User:

POPULATION

District 133 (continued)

Greene MO County (continued)

Block: 290770042022000	0
Block: 290770042022001	0
Block: 290770042022002	0
Block: 290770042022003	0
Block: 290770042022004	0
Block: 290770042022005	0
Block: 290770042022006	0
Block: 290770042022007	5
Block: 290770042022008	0
Block: 290770042022009	0
Block: 290770042022010	0
Block: 290770042022011	0
Block: 290770042022012	0
Block: 290770042022013	0
Block: 290770042022014	0
Block: 290770042022015	0
Block: 290770042022018	2
Block: 290770042022019	0
Block: 290770042022020	0
Block: 290770042022021	0
Block: 290770042022022	0
Block: 290770042022023	0
Block: 290770042022028	0
Block: 290770042022029	8
Block: 290770042022030	0
Block: 290770042022031	0
Block: 290770042022032	0
Block: 290770042022033	0
Block: 290770042022034	0
Block: 290770042022035	0
Block: 290770042022036	245
Block: 290770042022037	35
Block: 290770042022038	46
Block: 290770042022039	63
Block: 290770042022040	42
Block: 290770042022041	63
Block: 290770042022042	63
Block: 290770042022043	51
Block: 290770042022044	21
Block: 290770042022045	49
Block: 290770042022046	52
Block: 290770042022047	50
Block: 290770042022048	0
Block: 290770042022049	0
Block: 290770042022050	0
Block: 290770042022051	1
Block: 290770042022052	0
Block: 290770042022053	0
Block: 290770042022054	0

Plan: House Apportionment Plan

Administrator:

Type: House

User:

POPULATION

District 133 (continued)

Greene MO County (continued)

Block: 290770042022058	338
Block: 290770042022059	57
Block: 290770042022060	75
Block: 290770042022061	60
Block: 290770042022062	90
Block: 290770042022063	54
Block: 290770042022064	112
Block: 290770042022065	69
Block: 290770042022068	0
Block: 290770042022069	0
Block: 290770042022070	0
Block: 290770042022071	0
Block: 290770042022072	0
Block: 290770042022073	0
Block: 290770042023001	0
Block: 290770042023002	71
Block: 290770042023003	109
Block: 290770042023004	1,332
Block: 290770042023005	33
Block: 290770042023006	44
Block: 290770042023007	83
Block: 290770042023008	66
Block: 290770042023009	37
Block: 290770042023010	59
Block: 290770042023011	2
Block: 290770042023012	53
Block: 290770042023013	44
Block: 290770042023014	0
Block: 290770042023015	78
Block: 290770042023016	26
Block: 290770042023017	0
Block: 290770042023021	128
Block: 290770042023022	0
Block: 290770042023023	0
Block: 290770042023024	0
Block: 290770042023025	0
Block: 290770042023026	80
Block: 290770042023029	54
Block: 290770042023031	0
Block: 290770043012136	0
Block: 290770043012137	0
Block: 290770043012138	0
Block: 290770048012207	0

VTD 2nd Camp A Subtotal **6,996**

VTD: 2nd Camp B 2,534

VTD: 2nd Camp C 2,198

VTD: 2nd Camp CN 1,899

VTD: 35A 3,934

VTD: 35B 4,842

Plan: House Apportionment Plan

Administrator:

Type: House

User:

POPULATION

District 133 (continued)

Greene MO County (continued)

VTD: 7C

Block: 290770017001007	0
Block: 290770017001021	0
Block: 290770017001022	0
Block: 290770031001000	58
Block: 290770031001001	48
Block: 290770031001002	120
Block: 290770031001003	0
Block: 290770031001004	0
Block: 290770031001007	78
Block: 290770031001008	51
Block: 290770031001009	185
Block: 290770031001010	0
Block: 290770031001011	0
Block: 290770031001012	0
Block: 290770031001013	0
Block: 290770031001014	0
Block: 290770031001017	0
Block: 290770031001019	0
Block: 290770031001020	0
Block: 290770031001021	52
Block: 290770031001022	131
Block: 290770031001023	69
Block: 290770031001024	23
Block: 290770031001025	12
Block: 290770031001026	84
Block: 290770031001027	103
Block: 290770031001028	80
Block: 290770031001034	60
Block: 290770031002000	12
Block: 290770031002001	9
Block: 290770031002002	3
Block: 290770031002003	13
Block: 290770031002004	12
Block: 290770031002005	36
Block: 290770031002006	28
Block: 290770031002007	0
Block: 290770031002008	28
Block: 290770031002009	23
Block: 290770031002010	27
Block: 290770031002011	29
Block: 290770031002012	40
Block: 290770031002013	35
Block: 290770031002014	37
Block: 290770031002015	34
Block: 290770031002016	37
Block: 290770031002017	23
Block: 290770031002018	0
Block: 290770031002019	47

Plan: House Apportionment Plan

Administrator:

Type: House

User:

POPULATION

District 133 (continued)

Greene MO County (continued)

Block: 290770031002020	20
Block: 290770031002021	39
Block: 290770031002022	34
Block: 290770031002023	53
Block: 290770031002024	48
Block: 290770031002025	44
Block: 290770031002026	53
Block: 290770031002027	20
Block: 290770031002028	20
Block: 290770031002029	22
Block: 290770031002030	37
Block: 290770031002031	0
Block: 290770031002032	87
Block: 290770031002033	0
Block: 290770031002034	61
Block: 290770031002035	41
Block: 290770031002036	0
Block: 290770031002037	41
Block: 290770031002038	13
Block: 290770031002039	44
Block: 290770031002040	89
Block: 290770031002041	51
Block: 290770031002042	36
Block: 290770031002043	74
Block: 290770031002044	0
Block: 290770031002045	0
Block: 290770031002046	60
Block: 290770031002047	76
Block: 290770031002048	20
VTD 7C Subtotal	2,710
VTD: Battlefield A	5,754
VTD: Battlefield B	4,257
VTD: Brookline	
Block: 290770043012097	11
Block: 290770043012112	0
Block: 290770043012113	14
VTD Brookline Subtotal	25
VTD: Wilson C	
Block: 290770041022066	0
Block: 290770041022067	0
Block: 290770041022069	0
Block: 290770041022085	0
Block: 290770041022086	0
VTD Wilson C Subtotal	0
VTD: Wilson CW	
Block: 290770041022000	303
Block: 290770041022001	75
Block: 290770041022002	19
Block: 290770041022003	2

Plan: House Apportionment Plan

Administrator:

Type: House

User:

POPULATION

District 133 (continued)

Greene MO County (continued)

Block: 290770041022004	201
Block: 290770041022005	51
Block: 290770041022006	27
Block: 290770041022017	21
Block: 290770041022019	18
Block: 290770041022020	55
Block: 290770041022021	96
Block: 290770041022022	218
Block: 290770041022023	182
Block: 290770041022024	95
Block: 290770041022025	0
Block: 290770041022026	24
Block: 290770041022027	24
Block: 290770041022028	64
Block: 290770041022029	299
Block: 290770041022030	75
Block: 290770041022031	6
Block: 290770041022054	21
Block: 290770041022055	30
Block: 290770041022064	44
Block: 290770041022065	0
Block: 290770041022071	0
Block: 290770041022072	0
Block: 290770041022073	0
Block: 290770041022074	0
Block: 290770041022075	0
Block: 290770041022082	0
Block: 290770041022083	1
Block: 290770041022084	0
VTD Wilson CW Subtotal	1,951
Greene MO County Subtotal	37,100
District 133 Subtotal	37,100

District 134

Greene MO County

VTD: 33A	1,356
VTD: 33B	
Block: 290770012003010	46
Block: 290770012003011	88
Block: 290770012003012	28
Block: 290770012003015	27
Block: 290770012003016	42
VTD 33B Subtotal	231
VTD: 34A	3,154
VTD: 34B	2,201
VTD: 34C	5,185
VTD: 3A	1,136
VTD: 42A	
Block: 290770028001068	0

Plan: House Apportionment Plan

Administrator:

Type: House

User:

POPULATION

District 134 (continued)

Greene MO County (continued)

Block: 290770029002008	118
Block: 290770029002009	18
Block: 290770029002010	19
Block: 290770029002011	27
Block: 290770029002012	30
Block: 290770029002013	0
Block: 290770029002014	0
Block: 290770029002015	4
Block: 290770029002016	37
Block: 290770029002017	36
Block: 290770029002018	31
Block: 290770029002019	40
Block: 290770029002020	33
Block: 290770029002021	46
Block: 290770029002022	0
Block: 290770029002023	0
Block: 290770029002024	38
Block: 290770029002025	38
Block: 290770029002026	0
Block: 290770029002027	0
Block: 290770029002028	0
Block: 290770029002029	0
Block: 290770029002030	0
Block: 290770029002031	0
Block: 290770029003001	54
Block: 290770029003002	39
Block: 290770029003016	37
Block: 290770029003017	16
Block: 290770029003018	47
Block: 290770029003019	31
Block: 290770029003020	24
Block: 290770029003021	124
Block: 290770029003022	55
Block: 290770029003023	0
Block: 290770029003024	0
Block: 290770029003025	49
Block: 290770029003026	0
Block: 290770029003027	60
Block: 290770029003028	67
Block: 290770029003029	62
Block: 290770029003030	148
Block: 290770029003031	30
Block: 290770029003032	31
Block: 290770029003033	40
Block: 290770029003034	56
Block: 290770029003035	56
Block: 290770029003036	0
Block: 290770029003037	72
Block: 290770029003038	0

Plan: House Apportionment Plan

Administrator:

Type: House

User:

POPULATION

District 134 (continued)

Greene MO County (continued)

Block: 290770029003039	0
Block: 290770029003040	0
Block: 290770029003041	0
Block: 290770029003042	0
Block: 290770029003043	0
Block: 290770029003044	0
Block: 290770029003045	0
Block: 290770029003046	0
Block: 290770029003047	35
Block: 290770029003048	35
Block: 290770029003049	41
Block: 290770029003050	0
Block: 290770029003051	33
Block: 290770029003052	43
Block: 290770029003053	29
Block: 290770041031000	0
Block: 290770041031001	0
Block: 290770041031002	341
Block: 290770041031003	20
Block: 290770041031004	23
Block: 290770041031005	48
Block: 290770041031006	51
Block: 290770041031007	37
Block: 290770041031008	0
Block: 290770041031009	168
Block: 290770041031010	28
Block: 290770041031011	55
Block: 290770041031012	21
Block: 290770041031013	27
Block: 290770041031014	0
Block: 290770041031015	0
Block: 290770041031016	0
Block: 290770041031029	0
Block: 290770041031030	0
Block: 290770041031031	140
Block: 290770041031032	0
Block: 290770041031037	0
Block: 290770041031038	0
Block: 290770041031039	0
Block: 290770041031059	14
Block: 290770041031070	0
Block: 290770041031071	0
Block: 290770041031072	0
Block: 290770041031073	0
Block: 290770041031074	0
Block: 290770041032000	0
Block: 290770041032001	0
Block: 290770041032002	365
Block: 290770041032003	0

Plan: House Apportionment Plan

Administrator:

Type: House

User:

POPULATION

District 134 (continued)

Greene MO County (continued)

Block: 290770041032005	0
Block: 290770041032007	0
Block: 290770041032008	0
Block: 290770041032009	0
Block: 290770041032010	0
Block: 290770041032011	0
Block: 290770041032054	0
Block: 290770041032055	0
Block: 290770041032056	0
Block: 290770041032057	0
Block: 290770041032059	0
Block: 290770041032060	0
Block: 290770041032061	0
Block: 290770041032075	0

VTD 42A Subtotal **3,167**

VTD: 42B 2,585

VTD: 42C 1,516

VTD: 4A

Block: 290770003003001	4
Block: 290770003003002	6
Block: 290770003003004	96
Block: 290770003003005	0
Block: 290770003003006	79
Block: 290770003003007	80
Block: 290770003003008	112
Block: 290770003003009	43
Block: 290770003003010	178
Block: 290770003003011	0
Block: 290770003003012	0
Block: 290770003003013	32
Block: 290770003003014	0
Block: 290770003003030	63
Block: 290770003004044	0
Block: 290770003004052	17
Block: 290770003004055	44
Block: 290770003004056	20
Block: 290770003004057	42
Block: 290770003004058	16
Block: 290770004001030	0
Block: 290770012003005	50
Block: 290770012003006	18
Block: 290770012003007	0
Block: 290770012003008	36
Block: 290770012003020	0
Block: 290770015001003	0

VTD 4A Subtotal **936**

VTD: 5A 1,159

VTD: 6A 2,246

VTD: Cherokee

Plan: House Apportionment Plan

Administrator:

Type: House

User:

POPULATION

District 134 (continued)

Greene MO County (continued)

Block: 290770041032058 0

Block: 290770041032093 0

VTD Cherokee Subtotal 0

VTD: Wilson A 5,112

VTD: Wilson C

Block: 290770041031054 163

Block: 290770041031055 53

Block: 290770041031056 30

Block: 290770041031057 19

Block: 290770041031058 95

Block: 290770041031069 2

Block: 290770041031075 17

Block: 290770041032004 0

Block: 290770041032006 0

Block: 290770041032012 382

Block: 290770041032013 85

Block: 290770041032014 27

Block: 290770041032015 0

Block: 290770041032016 40

Block: 290770041032017 6

Block: 290770041032018 96

Block: 290770041032019 79

Block: 290770041032020 160

Block: 290770041032021 19

Block: 290770041032022 20

Block: 290770041032023 149

Block: 290770041032024 0

Block: 290770041032025 49

Block: 290770041032029 63

Block: 290770041032030 45

Block: 290770041032031 87

Block: 290770041032036 131

Block: 290770041032037 0

Block: 290770041032038 337

Block: 290770041032039 0

Block: 290770041032041 0

Block: 290770041032042 7

Block: 290770041032043 209

Block: 290770041032044 23

Block: 290770041032045 43

Block: 290770041032046 84

Block: 290770041032047 162

Block: 290770041032048 133

Block: 290770041032049 67

Block: 290770041032050 59

Block: 290770041032051 1

Block: 290770041032052 0

Block: 290770041032053 0

Block: 290770041032062 111

Plan: House Apportionment Plan

Administrator:

Type: House

User:

POPULATION

District 134 (continued)

Greene MO County (continued)

Block: 290770041032063	133
Block: 290770041032064	120
Block: 290770041032065	29
Block: 290770041032066	74
Block: 290770041032067	168
Block: 290770041032068	66
Block: 290770041032069	92
Block: 290770041032070	105
Block: 290770041032071	0
Block: 290770041032072	0
Block: 290770041032073	0
Block: 290770041032074	0
Block: 290770041032076	28
Block: 290770041032077	0
Block: 290770041032079	0
Block: 290770041032080	69
Block: 290770041032083	0
Block: 290770041032084	0
Block: 290770041032085	0
Block: 290770041032090	0
Block: 290770041032091	0
Block: 290770041032092	0
Block: 290770041032094	0
Block: 290770041032095	0
Block: 290770041032096	0
Block: 290770041032097	0
Block: 290770041032098	0

VTD Wilson C Subtotal

3,937

VTD: Wilson CW

Block: 290770041021047	60
Block: 290770041021048	78
Block: 290770041021053	5
Block: 290770041021054	0
Block: 290770041021055	0
Block: 290770041021057	0
Block: 290770041021058	0
Block: 290770041021065	85
Block: 290770041021066	342
Block: 290770041021067	0
Block: 290770041021068	0
Block: 290770041021069	0
Block: 290770041021072	34
Block: 290770041021073	24
Block: 290770041021074	48
Block: 290770041021077	117
Block: 290770041021078	194
Block: 290770041021079	48
Block: 290770041021080	52
Block: 290770041021082	194

Plan: House Apportionment Plan

Administrator:

Type: House

User:

POPULATION

District 134 (continued)

Greene MO County (continued)

Block: 290770041021083	12
Block: 290770041021084	58
Block: 290770041021085	94
Block: 290770041031040	8
Block: 290770041031041	208
Block: 290770041031042	18
Block: 290770041031044	34
Block: 290770041031047	103
Block: 290770041031048	0
Block: 290770041031049	0
Block: 290770041031050	72
Block: 290770041031051	13
Block: 290770041031061	162
Block: 290770041031062	0
Block: 290770041031063	0
Block: 290770041031064	141
Block: 290770041031065	3
Block: 290770041031066	0
Block: 290770041031067	2
Block: 290770041031068	2
Block: 290770041031076	11
Block: 290770041032026	16
Block: 290770041032027	42
Block: 290770041032028	30
Block: 290770041032032	50
Block: 290770041032033	112
Block: 290770041032034	84
Block: 290770041032035	29
Block: 290770041032040	0
Block: 290770041032081	4
Block: 290770041032082	7
Block: 290770041032086	0
Block: 290770041032087	0
Block: 290770041032088	1
Block: 290770041032089	0
VTD Wilson CW Subtotal	2,597
Greene MO County Subtotal	36,518
District 134 Subtotal	36,518

District 135

Greene MO County

VTD: 11

Block: 290770037001203	0
Block: 290770037003004	43
Block: 290770037003005	0
Block: 290770037003006	0
Block: 290770037003007	173
Block: 290770037003008	2
Block: 290770037003009	0
Block: 290770037003010	82

Plan: House Apportionment Plan

Administrator:

Type: House

User:

POPULATION

District 135 (continued)

Greene MO County (continued)

Block: 290770037003011	86
Block: 290770037003012	0
Block: 290770037003013	0
Block: 290770037003014	21
Block: 290770037003015	0
Block: 290770037003016	7
Block: 290770037003017	0
Block: 290770037003018	28
Block: 290770037003019	32
Block: 290770037003022	43
Block: 290770037003033	15
Block: 290770037003034	52
Block: 290770037003035	38
Block: 290770037003036	25
Block: 290770037003037	35
Block: 290770037003038	5
Block: 290770037003045	248
Block: 290770037003046	0
Block: 290770037003047	0
Block: 290770037003049	0
Block: 290770037003050	0
Block: 290770037003051	0
Block: 290770037003052	0
Block: 290770037003053	0
Block: 290770037003054	0
Block: 290770037004009	0
Block: 290770037004010	0
Block: 290770037004011	0
Block: 290770037004013	0
Block: 290770037004014	0
Block: 290770037004015	37
Block: 290770037004024	169
Block: 290770037004025	26
Block: 290770037004026	0
Block: 290770037004027	11
Block: 290770037004028	23
Block: 290770037004029	22
Block: 290770037004030	0
Block: 290770037004031	0
Block: 290770037004044	0
Block: 290770037004045	162
Block: 290770037004046	25
Block: 290770037004047	250
Block: 290770037004048	36
Block: 290770037004049	29
Block: 290770037004050	25
Block: 290770037004051	0
Block: 290770037004060	61
Block: 290770038004008	54

Plan: House Apportionment Plan

Administrator:

Type: House

User:

POPULATION

District 135 (continued)

Greene MO County (continued)

Block: 290770038004009	0
Block: 290770038004010	0
Block: 290770038004011	143
Block: 290770038004012	0
Block: 290770038004013	0
Block: 290770038004014	0
Block: 290770038004015	0
Block: 290770038004016	0
Block: 290770038004017	0
Block: 290770038004018	0
Block: 290770038004019	0
Block: 290770038004024	0
Block: 290770038004025	0
Block: 290770038004026	0
Block: 290770038004027	0
Block: 290770038004028	131
Block: 290770038004029	0
Block: 290770038004030	0
Block: 290770038004031	4
Block: 290770038004033	0
Block: 290770038004034	0
Block: 290770038004035	0
Block: 290770038004077	0
Block: 290770038004078	0
Block: 290770038004080	0

VTD 11 Subtotal

2,143

VTD: 12A

Block: 290770009001030	109
Block: 290770009001031	10
Block: 290770009002000	124
Block: 290770009002001	73
Block: 290770009002002	36
Block: 290770009002003	10
Block: 290770009002004	26
Block: 290770009002010	10
Block: 290770009003000	41
Block: 290770009003001	27
Block: 290770009003002	5
Block: 290770009003003	22
Block: 290770009003004	81
Block: 290770009003005	71
Block: 290770009003006	27
Block: 290770009003007	25
Block: 290770009004030	142
Block: 290770009004031	93
Block: 290770009004032	45
Block: 290770009004033	28
Block: 290770009004034	65
Block: 290770022002040	0

Plan: House Apportionment Plan

Administrator:

Type: House

User:

POPULATION

District 135 (continued)

Greene MO County (continued)

Block: 290770022002041	5
Block: 290770022002042	0
Block: 290770022002043	0
Block: 290770022002044	0
Block: 290770022002045	0
Block: 290770022002046	0
Block: 290770022002047	0
Block: 290770022002048	0
Block: 290770022002049	0
Block: 290770022002050	0
Block: 290770022002051	0
Block: 290770022002052	0
Block: 290770022002054	0
Block: 290770022002055	0
Block: 290770022002056	0
Block: 290770022002057	0
Block: 290770022002066	0
Block: 290770022002067	0
Block: 290770022002068	0
Block: 290770022002069	0
Block: 290770022002070	0
Block: 290770022002082	0
Block: 290770022002083	0
Block: 290770023002005	49
Block: 290770023002006	87
Block: 290770023002007	25
Block: 290770023003000	0
Block: 290770023003001	0
Block: 290770023003002	0
Block: 290770023003003	0
Block: 290770023003004	36
Block: 290770023003005	148
Block: 290770023003006	20
Block: 290770023003007	39
Block: 290770023003008	113
Block: 290770023003009	260
Block: 290770023003010	49
Block: 290770023003011	0
Block: 290770023004013	0
Block: 290770023004014	0
Block: 290770023004015	0
Block: 290770023004016	0
Block: 290770023004017	0
Block: 290770023004018	0
Block: 290770023004019	0
Block: 290770023004020	0
Block: 290770023004021	0
Block: 290770023004022	0
Block: 290770023004023	0

POPULATION**District 135 (continued)**

Greene MO County (continued)

Block: 290770023004024	0
Block: 290770023004025	0
Block: 290770023004026	59
Block: 290770023004027	0
Block: 290770023004028	0
Block: 290770023004031	0
Block: 290770023004033	0

VTD 12A Subtotal	1,960
-------------------------	--------------

VTD: 1A	784
---------	-----

VTD: 1B	973
---------	-----

VTD: 1C	1,401
---------	-------

VTD: 1st Camp

Block: 290770037003048	2
------------------------	---

Block: 290770037003057	11
------------------------	----

Block: 290770037003058	0
------------------------	---

VTD 1st Camp Subtotal	13
------------------------------	-----------

VTD: 22A	2,139
----------	-------

VTD: 2A	761
---------	-----

VTD: 2B	750
---------	-----

VTD: 30A	2,531
----------	-------

VTD: 30B

Block: 290770022002006	0
------------------------	---

Block: 290770022002053	0
------------------------	---

VTD 30B Subtotal	0
-------------------------	----------

VTD: 31A	1,405
----------	-------

VTD: 31B	1,693
----------	-------

VTD: 31C	2,608
----------	-------

VTD: 33B

Block: 290770012002006	69
------------------------	----

Block: 290770012002007	122
------------------------	-----

Block: 290770012002008	114
------------------------	-----

Block: 290770012002009	37
------------------------	----

Block: 290770012002010	31
------------------------	----

Block: 290770012002011	56
------------------------	----

Block: 290770012002012	0
------------------------	---

Block: 290770012002013	44
------------------------	----

Block: 290770012002014	192
------------------------	-----

Block: 290770012002015	0
------------------------	---

Block: 290770012002016	18
------------------------	----

Block: 290770012002017	62
------------------------	----

Block: 290770012002018	0
------------------------	---

Block: 290770012002019	0
------------------------	---

Block: 290770012002020	16
------------------------	----

Block: 290770012002021	89
------------------------	----

Block: 290770012002022	0
------------------------	---

Block: 290770012002023	21
------------------------	----

Block: 290770012002024	19
------------------------	----

Block: 290770012002025	10
------------------------	----

Block: 290770012002026	117
------------------------	-----

Plan: House Apportionment Plan

Administrator:

Type: House

User:

POPULATION

District 135 (continued)

Greene MO County (continued)

Block: 290770012002027	0
Block: 290770012002028	95
Block: 290770012002029	44
Block: 290770012002034	32
Block: 290770012002038	0
Block: 290770012002039	0
Block: 290770012002040	59

VTD 33B Subtotal **1,247**

VTD: 37A 1,622

VTD: 37B 1,811

VTD: 37C 1,760

VTD: 38A 1,153

VTD: 38B 2,302

VTD: 44A 2,061

VTD: 44B 1,534

VTD: 44C 1,295

VTD: 45A 1,414

VTD: 45B 1,218

VTD: Clay C

Block: 290770037003056 0

Block: 290770038004004 145

Block: 290770038004005 0

Block: 290770038004006 0

Block: 290770038004007 0

VTD Clay C Subtotal **145**

Greene MO County Subtotal **36,723**

District 135 Subtotal **36,723**

District 136

Greene MO County

VTD: 11

Block: 290770037003003 1

Block: 290770037003020 132

Block: 290770037003021 0

Block: 290770037003023 112

Block: 290770037003024 1

Block: 290770037004016 88

Block: 290770037004017 163

Block: 290770037004018 81

Block: 290770037004032 77

Block: 290770037004035 0

Block: 290770037004055 0

Block: 290770037004056 0

Block: 290770038004032 2

VTD 11 Subtotal **657**

VTD: 1st Camp

Block: 290770037003000 1

Block: 290770037003001 39

Block: 290770037003002 68

Plan: House Apportionment Plan

Administrator:

Type: House

User:

POPULATION

District 136 (continued)

Greene MO County (continued)

Block: 290770037003025	0
Block: 290770037003026	123
Block: 290770037003027	74
Block: 290770037003028	93
Block: 290770037003029	4
Block: 290770037003030	39
Block: 290770037003031	36
Block: 290770037003032	44
Block: 290770037003039	41
Block: 290770037003040	39
Block: 290770037003041	18
Block: 290770037003042	122
Block: 290770037003043	21
Block: 290770037003044	23
Block: 290770037003055	12
Block: 290770037004005	2
Block: 290770037004006	0
Block: 290770037004019	6
Block: 290770037004020	0
Block: 290770037004021	1
Block: 290770037004022	0
Block: 290770037004023	0
Block: 290770037004036	5
Block: 290770037004037	15
Block: 290770037004052	22
Block: 290770037004053	0
Block: 290770037004054	0
Block: 290770037004057	0
Block: 290770038001019	0
VTD 1st Camp Subtotal	848
VTD: 32A	1,721
VTD: 32B	2,170
VTD: 32C	1,104
VTD: 39A	3,638
VTD: 39B	3,690
VTD: 39C	3,039
VTD: 40A	2,032
VTD: 40B	1,792
VTD: 41A	2,547
VTD: 41B	1,533
VTD: 42A	
Block: 290770040011072	0
Block: 290770040011073	0
Block: 290770040011074	0
Block: 290770040011076	0
Block: 290770040011077	0
Block: 290770040011088	0
Block: 290770040011089	0
Block: 290770040011090	0

Plan: House Apportionment Plan

Administrator:

Type: House

User:

POPULATION

District 136 (continued)

Greene MO County (continued)

Block: 290770040011091	0
Block: 290770040011103	0
Block: 290770040011116	0
Block: 290770040011117	0
Block: 290770040031009	0
Block: 290770040031010	0
Block: 290770040031013	0
Block: 290770040031033	0
Block: 290770040031034	0
Block: 290770040031035	0
Block: 290770040031038	0
Block: 290770040031039	0
Block: 290770040031040	0
Block: 290770040031041	0
Block: 290770040031042	0
Block: 290770040031043	0
Block: 290770040031044	0
Block: 290770040031045	132
Block: 290770040031046	0
Block: 290770040031047	0
Block: 290770040031048	0
Block: 290770040031049	0
Block: 290770040031053	109
Block: 290770040031054	0
Block: 290770040031055	56
Block: 290770040031056	62
Block: 290770040031062	0
Block: 290770040031068	0
Block: 290770040031072	6

VTD 42A Subtotal

365

VTD: Cherokee

Block: 290770040011065	4
Block: 290770040011066	192
Block: 290770040011067	3
Block: 290770040011068	61
Block: 290770040011069	3
Block: 290770040011070	40
Block: 290770040011071	0
Block: 290770040011075	0
Block: 290770040011078	0
Block: 290770040011079	0
Block: 290770040011080	0
Block: 290770040011081	22
Block: 290770040011082	16
Block: 290770040011083	3
Block: 290770040011084	63
Block: 290770040011085	0
Block: 290770040011086	0
Block: 290770040011087	142

Plan: House Apportionment Plan

Administrator:

Type: House

User:

POPULATION

District 136 (continued)

Greene MO County (continued)

Block: 290770040011092	15
Block: 290770040011093	87
Block: 290770040011094	121
Block: 290770040011095	36
Block: 290770040011096	0
Block: 290770040011097	93
Block: 290770040011098	28
Block: 290770040011099	58
Block: 290770040011100	89
Block: 290770040011101	60
Block: 290770040011102	76
Block: 290770040011104	0
Block: 290770040011105	1
Block: 290770040011124	2
Block: 290770040013020	19
Block: 290770040013021	10
Block: 290770040021022	14
Block: 290770040021042	0
Block: 290770040021043	81
Block: 290770040021044	0
Block: 290770040021045	0
Block: 290770040021046	0
Block: 290770040021047	0
Block: 290770040021048	0
Block: 290770040031007	0
Block: 290770040031008	51
Block: 290770040031011	115
Block: 290770040031012	0
Block: 290770040031014	0
Block: 290770040031015	0
Block: 290770040031016	11
Block: 290770040031017	63
Block: 290770040031019	55
Block: 290770040031020	45
Block: 290770040031021	25
Block: 290770040031022	43
Block: 290770040031023	43
Block: 290770040031024	0
Block: 290770040031025	0
Block: 290770040031026	11
Block: 290770040031027	0
Block: 290770040031028	303
Block: 290770040031029	65
Block: 290770040031030	53
Block: 290770040031031	0
Block: 290770040031032	45
Block: 290770040031036	0
Block: 290770040031037	0
Block: 290770040031050	11

Plan: House Apportionment Plan

Administrator:

Type: House

User:

POPULATION

District 136 (continued)

Greene MO County (continued)

Block: 290770040031051	39
Block: 290770040031052	0
Block: 290770040031057	155
Block: 290770040031058	21
Block: 290770040031059	53
Block: 290770040031060	30
Block: 290770040031061	50
Block: 290770040031063	58
Block: 290770040031064	129
Block: 290770040031065	86
Block: 290770040031066	0
Block: 290770040031067	0
Block: 290770040031069	0
Block: 290770040031070	0
Block: 290770040031071	0
Block: 290770040031073	150
Block: 290770040031074	34
Block: 290770040031075	95
Block: 290770040032003	158
Block: 290770040032004	58
Block: 290770040032005	33
Block: 290770040032008	261
Block: 290770040032009	78
Block: 290770040032010	25
Block: 290770040032011	0
Block: 290770040032012	0
Block: 290770040032013	5
Block: 290770040032014	9
Block: 290770040032015	0
Block: 290770040032016	0
Block: 290770040032017	57
Block: 290770040032018	149
Block: 290770040032019	39
Block: 290770040032020	13
Block: 290770040032021	100
Block: 290770040032022	51
Block: 290770040032023	148
Block: 290770040032024	54
Block: 290770040032025	27
Block: 290770040032026	88
Block: 290770040032027	94
Block: 290770040032028	50
Block: 290770040032029	34
Block: 290770040032030	8
Block: 290770040032034	0
Block: 290770040032035	0
Block: 290770040032038	0
Block: 290770041032078	0

VTD Cherokee Subtotal

4,717

POPULATION**District 136 (continued)**

Greene MO County (continued)

VTD: Clay B	1,824
VTD: Clay C	
Block: 290770038001008	116
Block: 290770038001010	0
Block: 290770038001012	308
Block: 290770038001013	22
Block: 290770038001014	23
Block: 290770038001015	0
Block: 290770038001016	0
Block: 290770038001017	0
Block: 290770038001018	2
Block: 290770038001021	2
Block: 290770038001022	43
Block: 290770038001023	9
Block: 290770038001024	0
Block: 290770038001025	0
Block: 290770038001026	0
Block: 290770038001027	0
Block: 290770038001028	0
Block: 290770038001029	1
Block: 290770038001030	0
Block: 290770038001031	0
Block: 290770038001032	0
Block: 290770038001033	0
Block: 290770038001034	0
Block: 290770038001035	0
Block: 290770038001036	0
Block: 290770038001037	0
Block: 290770038001042	0
Block: 290770038001043	0
Block: 290770038001044	0
Block: 290770038001049	0
Block: 290770038001050	0
Block: 290770038001051	0
Block: 290770038001052	0
Block: 290770038001053	0
Block: 290770038001054	0
Block: 290770038001055	0
Block: 290770038001059	0
Block: 290770038001060	4
Block: 290770038001066	0
Block: 290770038002006	0
Block: 290770038002007	0
Block: 290770038002008	9
Block: 290770038002009	128
Block: 290770038002010	50
Block: 290770038002011	169
Block: 290770038002012	48
Block: 290770038002013	39

Plan: House Apportionment Plan

Administrator:

Type: House

User:

POPULATION

District 136 (continued)

Greene MO County (continued)

Block: 290770038002014	38
Block: 290770038002015	17
Block: 290770038002016	0
Block: 290770038002024	0
Block: 290770038002025	95
Block: 290770038002026	28
Block: 290770038002027	136
Block: 290770038002030	0
Block: 290770038002036	12
Block: 290770038002037	0
Block: 290770038002038	0
Block: 290770038002039	0
Block: 290770038002040	3
Block: 290770038002058	9
Block: 290770038002060	3
Block: 290770038002113	0
Block: 290770038002114	0
Block: 290770038002115	0
Block: 290770038004000	8
Block: 290770038004001	84
Block: 290770038004002	0
Block: 290770038004003	91
Block: 290770038004021	2
Block: 290770038004022	0
Block: 290770038004023	0
Block: 290770038004036	243
Block: 290770038004037	0
Block: 290770038004038	4
Block: 290770038004039	0
Block: 290770038004040	32
Block: 290770038004041	62
Block: 290770038004042	0
Block: 290770038004043	39
Block: 290770038004044	22
Block: 290770038004045	61
Block: 290770038004046	60
Block: 290770038004047	549
Block: 290770038004048	27
Block: 290770038004049	124
Block: 290770038004050	41
Block: 290770038004051	58
Block: 290770038004052	63
Block: 290770038004053	0
Block: 290770038004054	5
Block: 290770038004055	0
Block: 290770038004056	0
Block: 290770038004057	203
Block: 290770038004058	0
Block: 290770038004059	88

Plan: House Apportionment Plan

Administrator:

Type: House

User:

POPULATION

District 136 (continued)

Greene MO County (continued)

Block: 290770038004060	0
Block: 290770038004061	0
Block: 290770038004062	55
Block: 290770038004063	36
Block: 290770038004064	6
Block: 290770038004065	32
Block: 290770038004066	65
Block: 290770038004067	24
Block: 290770038004068	0
Block: 290770038004069	185
Block: 290770038004070	0
Block: 290770038004071	64
Block: 290770038004072	46
Block: 290770038004073	0
Block: 290770038004074	0
Block: 290770038004075	0
Block: 290770038004076	0
Block: 290770038004079	0
Block: 290770038004081	0
Block: 290770038004082	0
Block: 290770038004083	0
Block: 290770038004084	1
Block: 290770038004085	0
Block: 290770038004086	15
Block: 290770038004087	2
VTD Clay C Subtotal	3,711
VTD: East Clay A	1,246
Greene MO County Subtotal	36,634
District 136 Subtotal	36,634

District 137

Greene MO County

VTD: 11

Block: 290770037004034 0

VTD 11 Subtotal 0

VTD: 1st Camp

Block: 290770037002000 16

Block: 290770037002001 256

Block: 290770037002002 71

Block: 290770037002003 64

Block: 290770037002004 91

Block: 290770037002005 89

Block: 290770037002006 0

Block: 290770037002007 29

Block: 290770037002008 171

Block: 290770037002009 8

Block: 290770037002010 20

Block: 290770037002011 0

Block: 290770037002012 5

Plan: House Apportionment Plan

Administrator:

Type: House

User:

POPULATION

District 137 (continued)

Greene MO County (continued)

Block: 290770037002013	0
Block: 290770037002014	76
Block: 290770037002015	45
Block: 290770037002016	76
Block: 290770037002017	68
Block: 290770037002018	0
Block: 290770037002019	211
Block: 290770037002020	25
Block: 290770037002021	31
Block: 290770037002022	35
Block: 290770037002023	118
Block: 290770037002024	26
Block: 290770037002025	38
Block: 290770037002026	30
Block: 290770037002027	0
Block: 290770037004000	23
Block: 290770037004001	5
Block: 290770037004002	32
Block: 290770037004003	0
Block: 290770037004004	0
Block: 290770037004007	0
Block: 290770037004008	0
Block: 290770037004033	0
Block: 290770037004038	238
Block: 290770037004039	0
Block: 290770037004040	0
Block: 290770037004041	28
Block: 290770037004042	30
Block: 290770037004043	0
Block: 290770037004058	11
Block: 290770037004059	66
Block: 290770038001005	0
Block: 290770038001006	7
Block: 290770038001007	0
Block: 290770038001009	0
Block: 290770038001011	0
Block: 290770038001020	0
Block: 290770047001083	0
Block: 290770047001084	18
Block: 290770047001085	0
Block: 290770047001086	11

VTD 1st Camp Subtotal **2,068**

VTD: 1st Franklin 1,497

VTD: 1st Jackson 2,869

VTD: 1st N Camp 1,808

VTD: 1st Robberson B

Block: 290770052003006 6

Block: 290770052003007 0

Block: 290770052003008 187

Plan: House Apportionment Plan

Administrator:

Type: House

User:

POPULATION

District 137 (continued)

Greene MO County (continued)

Block: 290770052003009	0
Block: 290770052003013	2
Block: 290770052003021	51
Block: 290770052003022	6
Block: 290770052003030	3
Block: 290770052003031	2
Block: 290770052003032	0

VTD 1st Robberson B Subtotal

257

VTD: 29A

Block: 290770037001004	0
Block: 290770037001005	0
Block: 290770037001006	0
Block: 290770037001007	0
Block: 290770037001010	0
Block: 290770037001011	0
Block: 290770037001024	0
Block: 290770037001025	0
Block: 290770037001028	0
Block: 290770037001029	0
Block: 290770037001033	0
Block: 290770037001034	0
Block: 290770037001037	4
Block: 290770037001038	0
Block: 290770037001039	0
Block: 290770037001040	0
Block: 290770037001041	0
Block: 290770037001042	0
Block: 290770037001043	0
Block: 290770037001044	0
Block: 290770037001045	0
Block: 290770037001046	0
Block: 290770037001047	0
Block: 290770037001048	0
Block: 290770037001049	0
Block: 290770037001050	0
Block: 290770037001051	0
Block: 290770037001052	0
Block: 290770037001053	0
Block: 290770037001054	0
Block: 290770037001055	0
Block: 290770037001056	0
Block: 290770037001057	0
Block: 290770037001058	0
Block: 290770037001059	0
Block: 290770037001060	0
Block: 290770037001063	0
Block: 290770037001064	0
Block: 290770037001066	0
Block: 290770037001067	0

Plan: House Apportionment Plan

Administrator:

Type: House

User:

POPULATION

District 137 (continued)

Greene MO County (continued)

Block: 290770037001068	0
Block: 290770037001070	0
Block: 290770037001071	0
Block: 290770037001072	0
Block: 290770037001075	0
Block: 290770037001079	0
Block: 290770037001080	0
Block: 290770037001082	0
Block: 290770037001088	0
Block: 290770037001089	0
Block: 290770037001090	0
Block: 290770037001091	0
Block: 290770037001092	0
Block: 290770037001093	0
Block: 290770037001094	0
Block: 290770037001095	0
Block: 290770037001096	0
Block: 290770037001098	0
Block: 290770037001102	0
Block: 290770037001103	0
Block: 290770037001112	0
Block: 290770037001116	0
Block: 290770037001122	30
Block: 290770037001144	0
Block: 290770037001145	0
Block: 290770037001146	0
Block: 290770037001147	0
Block: 290770037001166	0
Block: 290770037001191	0
Block: 290770037001192	0
Block: 290770037001218	0
Block: 290770037001219	0
Block: 290770037001221	0
Block: 290770037001223	0
Block: 290770045002062	0
Block: 290770045002076	1
Block: 290770045002077	0
Block: 290770045002078	0
Block: 290770045002079	0
Block: 290770045002081	0
Block: 290770045002082	0
Block: 290770045002083	0
Block: 290770045002084	0
Block: 290770045002091	0

VTD 29A Subtotal

35

VTD: 2nd Franklin

Block: 290770052004083	0
Block: 290770052004100	0
Block: 290770052004101	0

Plan: House Apportionment Plan

Administrator:

Type: House

User:

POPULATION

District 137 (continued)

Greene MO County (continued)

Block: 290770052004102	0
Block: 290770052004104	0
Block: 290770052004105	179
Block: 290770052004106	0
Block: 290770052004108	0
Block: 290770052004109	5
Block: 290770052004113	15
Block: 290770052004117	128
Block: 290770052004118	0
Block: 290770052004119	0
Block: 290770052004120	2
Block: 290770052004121	5
Block: 290770052004122	0
Block: 290770052004123	0
Block: 290770052004124	5
Block: 290770052004125	3
Block: 290770052004126	0
Block: 290770052004128	0
Block: 290770052004132	0
Block: 290770052004134	0
Block: 290770052004135	0
Block: 290770052004137	0
Block: 290770052004138	0
Block: 290770052004139	23
Block: 290770052004140	3
Block: 290770052004141	0
Block: 290770052004146	45
Block: 290770052004147	0
Block: 290770052004149	0
Block: 290770052004153	0
Block: 290770052004154	11
Block: 290770052004155	0
Block: 290770052004156	0
VTD 2nd Franklin Subtotal	424
VTD: 2nd Jackson	4,255
VTD: Taylor	2,261
VTD: Washington (29077110)	2,749
Greene MO County Subtotal	18,223
Webster MO County	
VTD: Benton	
Block: 292254703011010	0
Block: 292254703011013	0
Block: 292254703011019	0
Block: 292254703011020	26
Block: 292254703011021	0
Block: 292254703011022	0
Block: 292254703011023	0
Block: 292254703011024	0
Block: 292254703011025	3

Plan: House Apportionment Plan

Administrator:

Type: House

User:

POPULATION

District 137 (continued)

Webster MO County (continued)

Block: 292254703011026	0
Block: 292254703011027	0
Block: 292254703011028	0
Block: 292254703011029	0
Block: 292254703011030	0
Block: 292254703011031	0
Block: 292254703011032	17
Block: 292254703011033	0
Block: 292254703011034	2
Block: 292254703011035	0
Block: 292254703011036	69
Block: 292254703011037	0
Block: 292254703011038	0
Block: 292254703011039	29
Block: 292254703011040	86
Block: 292254703011041	0
Block: 292254703011042	0
Block: 292254703011043	0
Block: 292254703011044	0
Block: 292254703011045	62
Block: 292254703011046	0
Block: 292254703011047	2
Block: 292254703011048	25
Block: 292254703011049	18
Block: 292254703011050	10
Block: 292254703011051	13
Block: 292254703011052	0
Block: 292254703011053	28
Block: 292254703011054	0
Block: 292254703011055	17
Block: 292254703011056	2
Block: 292254703011057	2
Block: 292254703011058	4
Block: 292254703011059	34
Block: 292254703011060	0
Block: 292254703011061	0
Block: 292254703011062	0
Block: 292254703011064	66
Block: 292254703011065	0
Block: 292254703011066	27
Block: 292254703011067	1
Block: 292254703011068	0
Block: 292254703012002	0
Block: 292254703012004	0
Block: 292254703012005	1
Block: 292254703012006	45
Block: 292254703012007	26
Block: 292254703012008	8
Block: 292254703012009	60

Plan: House Apportionment Plan

Administrator:

Type: House

User:

POPULATION

District 137 (continued)

Webster MO County (continued)

Block: 292254703012010	0
Block: 292254703012011	0
Block: 292254703012012	0
Block: 292254703012013	0
Block: 292254703012014	3
Block: 292254703012015	20
Block: 292254703012016	5
Block: 292254703012017	9
Block: 292254703012018	7
Block: 292254703012019	13
Block: 292254703012020	31
Block: 292254703012021	7
Block: 292254703012022	0
Block: 292254703012023	0
Block: 292254703012024	11
Block: 292254703012025	12
Block: 292254703012026	0
Block: 292254703012027	3
Block: 292254703012028	6
Block: 292254703012029	1
Block: 292254703012030	0
Block: 292254703012031	94
Block: 292254703012032	2
Block: 292254703012033	0
Block: 292254703012034	16
Block: 292254703012035	2
Block: 292254703012036	17
Block: 292254703012037	0
Block: 292254703012038	2
Block: 292254703012039	1
Block: 292254703012040	49
Block: 292254703012041	0
Block: 292254703012042	3
Block: 292254703012043	12
Block: 292254703012044	2
Block: 292254703012062	40
Block: 292254703012063	10
Block: 292254703012064	0
Block: 292254703012065	3
Block: 292254703012066	0
Block: 292254703012067	0
Block: 292254703012068	0
Block: 292254703012069	0
Block: 292254703012070	0
Block: 292254703012071	0
Block: 292254703012072	7
Block: 292254703012074	13
Block: 292254703012075	3
Block: 292254703012080	0

Plan: House Apportionment Plan

Administrator:

Type: House

User:

POPULATION

District 137 (continued)

Webster MO County (continued)

Block: 292254703012081	2
Block: 292254703012082	9
Block: 292254703012083	3
Block: 292254703012084	1
Block: 292254703012085	0
Block: 292254703012086	0
Block: 292254703012087	83
Block: 292254703012088	0
Block: 292254703012089	0
Block: 292254703012090	0
Block: 292254703012091	0
Block: 292254703012092	0
Block: 292254703012093	0
Block: 292254703012094	3
Block: 292254703012095	0
Block: 292254703012096	0
Block: 292254703012097	2
Block: 292254703012098	0
Block: 292254703012099	0
Block: 292254703012100	0
Block: 292254703012101	0
Block: 292254703012102	0
Block: 292254703012103	0
Block: 292254703012104	0
Block: 292254703012105	0
Block: 292254703012106	0
Block: 292254703012107	0
Block: 292254703012108	0
Block: 292254703012109	4
Block: 292254703012110	7
Block: 292254703012111	27
Block: 292254703012112	0
Block: 292254703012113	19
Block: 292254703012114	9
Block: 292254703012115	31
Block: 292254703012116	0
Block: 292254703012117	118
Block: 292254703012118	57
Block: 292254703012119	2
Block: 292254703012120	12
Block: 292254703012121	5
Block: 292254703012122	0
Block: 292254703012123	16
Block: 292254703012124	7
Block: 292254703012130	6
Block: 292254703012131	7
Block: 292254703012132	0
Block: 292254703012137	4
Block: 292254703012138	0

Plan: House Apportionment Plan

Administrator:

Type: House

User:

POPULATION

District 137 (continued)

Webster MO County (continued)

Block: 292254703013000	54
Block: 292254703013001	0
Block: 292254703013002	0
Block: 292254703013003	2
Block: 292254703013004	0
Block: 292254703013005	0
Block: 292254703013006	236
Block: 292254703013007	43
Block: 292254703013008	277
Block: 292254703013009	0
Block: 292254703013010	93
Block: 292254703013011	0
Block: 292254703013012	22
Block: 292254703013013	57
Block: 292254703013014	0
Block: 292254703013015	0
Block: 292254703013016	52
Block: 292254703013017	0
Block: 292254703013018	5
Block: 292254703013019	0
Block: 292254703013020	36
Block: 292254703013021	7
Block: 292254703013022	0
Block: 292254703013023	2
Block: 292254703013024	0
Block: 292254703013025	21
Block: 292254703013026	7
Block: 292254703013027	0
Block: 292254703013028	9
Block: 292254703013029	4
Block: 292254703013030	27
Block: 292254703013031	0
Block: 292254703013032	0
Block: 292254703013033	1
Block: 292254703013034	3
Block: 292254703013035	8
Block: 292254703013036	0
Block: 292254703013037	3
Block: 292254703013038	0
Block: 292254703013039	0
Block: 292254703013040	0
Block: 292254703013041	2
Block: 292254703013042	18
Block: 292254703013043	0
Block: 292254703013044	0
Block: 292254703013045	82
Block: 292254703013046	37
Block: 292254703013047	13
Block: 292254703013048	0

Plan: House Apportionment Plan

Administrator:

Type: House

User:

POPULATION

District 137 (continued)

Webster MO County (continued)

Block: 292254703013049	0
Block: 292254703013050	0
Block: 292254703013051	0
Block: 292254703013052	0
Block: 292254703013053	0
Block: 292254703013054	0
Block: 292254703013055	0
Block: 292254703013056	57
Block: 292254703013057	0
Block: 292254703013058	55
Block: 292254703013059	112
Block: 292254703013060	0
Block: 292254703013061	0
Block: 292254703013062	183
Block: 292254703013063	0
Block: 292254703013064	0
Block: 292254703013065	7
Block: 292254703013066	21
Block: 292254703013067	0
Block: 292254703013068	63
Block: 292254703013069	6
Block: 292254703013070	14
Block: 292254703013071	32
Block: 292254703013072	91
Block: 292254703013073	113
Block: 292254703013074	24
Block: 292254703013075	29
Block: 292254703013076	26
Block: 292254703013077	119
Block: 292254703013078	39
Block: 292254703013079	0
Block: 292254703013080	21
Block: 292254703013081	62
Block: 292254703013082	31
Block: 292254703013083	10
Block: 292254703013084	0
Block: 292254703013085	2
Block: 292254703013086	6
Block: 292254703013087	0
Block: 292254703013088	0
Block: 292254703013089	2
Block: 292254703013090	30
Block: 292254703013091	25
Block: 292254703013092	0
Block: 292254703013093	3
Block: 292254703013094	58
Block: 292254703013095	0
Block: 292254703013096	0
Block: 292254703013097	176

Plan: House Apportionment Plan

Administrator:

Type: House

User:

POPULATION

District 137 (continued)

Webster MO County (continued)

Block: 292254703013098	0
Block: 292254703013099	0
Block: 292254703013100	0
Block: 292254703013101	0
Block: 292254703013102	0
Block: 292254703013103	0
Block: 292254703013104	0
Block: 292254703013105	8
Block: 292254703013106	60
Block: 292254703013107	0
Block: 292254703013108	33
Block: 292254703013109	0
Block: 292254703013110	11
Block: 292254703013111	0
Block: 292254703013112	0
Block: 292254703013113	211
Block: 292254703013114	0
Block: 292254703013115	42
Block: 292254703013116	0
Block: 292254703013117	0
Block: 292254703013118	3
Block: 292254703013119	96
Block: 292254703013120	4
Block: 292254703013121	9
Block: 292254703013122	0
Block: 292254703013123	0
Block: 292254703013124	0
Block: 292254703013125	0
Block: 292254703013126	4
Block: 292254703013127	169
Block: 292254703013128	0
Block: 292254703013129	17
Block: 292254703023066	0
Block: 292254703023067	0
Block: 292254703023068	0
Block: 292254703023083	0
Block: 292254703023084	4
Block: 292254703023085	38
Block: 292254703023086	0
Block: 292254703023087	4
Block: 292254703023088	0
Block: 292254703023089	1
Block: 292254703023090	2
Block: 292254703023091	0
Block: 292254703023092	0
Block: 292254703023093	1
Block: 292254703023094	0
Block: 292254703023095	0
Block: 292254703023097	0

Plan: House Apportionment Plan

Administrator:

Type: House

User:

POPULATION

District 137 (continued)

Webster MO County (continued)

Block: 292254703023114	0
Block: 292254703023115	0
Block: 292254703023116	0
Block: 292254703023117	31
Block: 292254703023118	0
Block: 292254703023127	0
Block: 292254703023128	0
Block: 292254703023129	0
Block: 292254703023147	0
Block: 292254703023148	0
Block: 292254703023149	0
Block: 292254703023150	0
Block: 292254703023152	7
Block: 292254703023156	0

VTD Benton Subtotal **4,814**

VTD: Dallas/Green Hills

Block: 292254703011069	2
Block: 292254703012003	15

VTD Dallas/Green Hills Subtotal **17**

VTD: East Ozark

Block: 292254702013071	18
Block: 292254702013072	3

VTD East Ozark Subtotal **21**

VTD: Grant 2,452

VTD: Jackson 1,550

VTD: Marshfield

Block: 292254701011150	54
Block: 292254701011151	0
Block: 292254701011152	0
Block: 292254701011153	14
Block: 292254701011154	0
Block: 292254701011155	17
Block: 292254701011156	10
Block: 292254701011157	0
Block: 292254701011172	2
Block: 292254701011173	195
Block: 292254701011174	0
Block: 292254701011175	17
Block: 292254701011176	22
Block: 292254701011177	38
Block: 292254701011178	0
Block: 292254701011179	0
Block: 292254701011180	30
Block: 292254701011181	2
Block: 292254701011182	0
Block: 292254701011183	32
Block: 292254701011184	0
Block: 292254701011185	2
Block: 292254701011186	0

Plan: House Apportionment Plan

Administrator:

Type: House

User:

POPULATION

District 137 (continued)

Webster MO County (continued)

Block: 292254701011187	8
Block: 292254701011188	3
Block: 292254701011189	0
Block: 292254701011190	4
Block: 292254701011231	0
Block: 292254701011234	0
Block: 292254701011235	0
Block: 292254701011239	0
Block: 292254701011242	0
Block: 292254702011022	0
Block: 292254702011023	25
Block: 292254702011024	13
Block: 292254702011025	0
Block: 292254702011026	5
Block: 292254702011027	0
Block: 292254702011028	6
Block: 292254702011029	0
Block: 292254702011030	150
Block: 292254702011031	66
Block: 292254702011032	75
Block: 292254702011033	0
Block: 292254702011034	0
Block: 292254702011035	0
Block: 292254702011036	0
Block: 292254702011037	0
Block: 292254702011038	0
Block: 292254702011039	0
Block: 292254702011040	0
Block: 292254702011041	0
Block: 292254702011043	9
Block: 292254702011044	11
Block: 292254702011045	0
Block: 292254702011046	0
Block: 292254702011047	5
Block: 292254702011048	0
Block: 292254702011049	19
Block: 292254702011051	0
Block: 292254702011052	0
Block: 292254702011053	0
Block: 292254702011054	0
Block: 292254702011055	0
Block: 292254702011056	0
Block: 292254702011058	7
Block: 292254702011060	1
Block: 292254702011061	0
Block: 292254702011062	0
Block: 292254702011064	0
Block: 292254702011065	0
Block: 292254702011066	3

Plan: House Apportionment Plan

Administrator:

Type: House

User:

POPULATION

District 137 (continued)

Webster MO County (continued)

Block: 292254702011067	0
Block: 292254702012000	48
Block: 292254702012001	0
Block: 292254702012002	42
Block: 292254702012003	27
Block: 292254702012004	92
Block: 292254702012005	63
Block: 292254702012006	0
Block: 292254702012007	0
Block: 292254702012008	0
Block: 292254702012009	0
Block: 292254702012010	0
Block: 292254702012011	49
Block: 292254702012012	16
Block: 292254702012013	34
Block: 292254702012014	104
Block: 292254702012015	0
Block: 292254702012016	0
Block: 292254702012017	0
Block: 292254702012018	0
Block: 292254702012019	39
Block: 292254702012020	41
Block: 292254702012021	15
Block: 292254702012022	25
Block: 292254702012023	10
Block: 292254702012024	26
Block: 292254702012025	67
Block: 292254702012026	30
Block: 292254702012027	4
Block: 292254702012028	49
Block: 292254702012029	22
Block: 292254702012030	34
Block: 292254702012031	33
Block: 292254702012032	0
Block: 292254702012033	0
Block: 292254702012034	0
Block: 292254702012035	0
Block: 292254702012036	0
Block: 292254702012037	0
Block: 292254702012038	33
Block: 292254702012039	37
Block: 292254702012040	32
Block: 292254702012041	24
Block: 292254702012042	7
Block: 292254702012043	10
Block: 292254702012044	35
Block: 292254702012045	41
Block: 292254702012046	0
Block: 292254702012047	3

Plan: House Apportionment Plan

Administrator:

Type: House

User:

POPULATION

District 137 (continued)

Webster MO County (continued)

Block: 292254702012048	22
Block: 292254702012049	26
Block: 292254702012050	18
Block: 292254702012051	56
Block: 292254702012052	41
Block: 292254702012053	17
Block: 292254702012054	11
Block: 292254702012055	22
Block: 292254702012056	12
Block: 292254702012057	9
Block: 292254702012058	12
Block: 292254702012059	20
Block: 292254702012060	11
Block: 292254702012061	0
Block: 292254702012062	7
Block: 292254702012063	14
Block: 292254702012064	0
Block: 292254702012065	5
Block: 292254702012066	2
Block: 292254702012067	0
Block: 292254702012068	0
Block: 292254702012069	24
Block: 292254702012070	9
Block: 292254702013000	11
Block: 292254702013001	56
Block: 292254702013002	51
Block: 292254702013003	0
Block: 292254702013004	0
Block: 292254702013005	0
Block: 292254702013006	33
Block: 292254702013007	65
Block: 292254702013008	4
Block: 292254702013009	8
Block: 292254702013010	0
Block: 292254702013011	0
Block: 292254702013012	0
Block: 292254702013013	0
Block: 292254702013014	8
Block: 292254702013015	4
Block: 292254702013016	0
Block: 292254702013017	0
Block: 292254702013018	7
Block: 292254702013019	0
Block: 292254702013020	0
Block: 292254702013021	0
Block: 292254702013022	20
Block: 292254702013023	0
Block: 292254702013024	0
Block: 292254702013025	32

Plan: House Apportionment Plan

Administrator:

Type: House

User:

POPULATION

District 137 (continued)

Webster MO County (continued)

Block: 292254702013026	3
Block: 292254702013027	0
Block: 292254702013028	0
Block: 292254702013029	0
Block: 292254702013030	3
Block: 292254702013031	0
Block: 292254702013032	22
Block: 292254702013033	0
Block: 292254702013034	10
Block: 292254702013035	0
Block: 292254702013036	4
Block: 292254702013037	0
Block: 292254702013038	34
Block: 292254702013039	32
Block: 292254702013040	12
Block: 292254702013041	0
Block: 292254702013042	8
Block: 292254702013043	0
Block: 292254702013044	25
Block: 292254702013045	28
Block: 292254702013046	0
Block: 292254702013047	47
Block: 292254702013048	64
Block: 292254702013049	19
Block: 292254702013050	28
Block: 292254702013051	45
Block: 292254702013052	37
Block: 292254702013053	27
Block: 292254702013054	22
Block: 292254702013055	21
Block: 292254702013056	22
Block: 292254702013057	344
Block: 292254702013058	0
Block: 292254702013059	27
Block: 292254702013060	22
Block: 292254702013061	51
Block: 292254702013062	0
Block: 292254702013063	95
Block: 292254702013064	5
Block: 292254702013065	0
Block: 292254702013066	23
Block: 292254702013068	0
Block: 292254702013069	25
Block: 292254702013070	0
Block: 292254702013073	0
Block: 292254702021000	0
Block: 292254702021001	0
Block: 292254702021002	0
Block: 292254702021003	0

Plan: House Apportionment Plan

Administrator:

Type: House

User:

POPULATION

District 137 (continued)

Webster MO County (continued)

Block: 292254702021004	0
Block: 292254702021005	0
Block: 292254702021006	0
Block: 292254702021007	0
Block: 292254702021008	46
Block: 292254702021009	0
Block: 292254702021010	0
Block: 292254702021011	133
Block: 292254702021012	156
Block: 292254702021013	23
Block: 292254702021014	0
Block: 292254702021015	23
Block: 292254702021016	0
Block: 292254702021017	17
Block: 292254702021018	109
Block: 292254702021019	0
Block: 292254702021020	0
Block: 292254702021021	0
Block: 292254702021022	0
Block: 292254702021023	59
Block: 292254702021024	11
Block: 292254702021025	0
Block: 292254702021026	0
Block: 292254702021027	0
Block: 292254702021028	19
Block: 292254702021029	28
Block: 292254702021030	22
Block: 292254702021031	74
Block: 292254702021032	36
Block: 292254702021033	0
Block: 292254702021034	34
Block: 292254702021035	174
Block: 292254702021036	0
Block: 292254702021037	23
Block: 292254702021038	40
Block: 292254702021039	3
Block: 292254702021040	0
Block: 292254702021041	15
Block: 292254702021042	18
Block: 292254702021043	17
Block: 292254702021044	44
Block: 292254702021045	8
Block: 292254702021046	104
Block: 292254702021047	5
Block: 292254702021048	14
Block: 292254702021049	37
Block: 292254702021050	53
Block: 292254702021051	22
Block: 292254702021052	55

Plan: House Apportionment Plan

Administrator:

Type: House

User:

POPULATION

District 137 (continued)

Webster MO County (continued)

Block: 292254702021053	37
Block: 292254702021054	0
Block: 292254702021055	55
Block: 292254702021056	8
Block: 292254702021057	9
Block: 292254702021058	17
Block: 292254702021059	5
Block: 292254702021060	0
Block: 292254702021061	0
Block: 292254702021062	0
Block: 292254702021063	0
Block: 292254702021064	6
Block: 292254702021065	0
Block: 292254702021066	3
Block: 292254702021067	0
Block: 292254702021068	0
Block: 292254702021069	0
Block: 292254702021070	0
Block: 292254702021071	0
Block: 292254702022024	5
Block: 292254702022025	0
Block: 292254702023000	0
Block: 292254702023001	2
Block: 292254702023002	0
Block: 292254702023003	37
Block: 292254702023004	26
Block: 292254702023005	51
Block: 292254702023006	0
Block: 292254702023007	71
Block: 292254702023008	0
Block: 292254702023009	0
Block: 292254702023010	16
Block: 292254702023011	27
Block: 292254702023012	0
Block: 292254702023013	0
Block: 292254702023014	0
Block: 292254702023015	101
Block: 292254702023016	62
Block: 292254702023017	12
Block: 292254702023018	40
Block: 292254702023019	62
Block: 292254702023020	58
Block: 292254702023021	46
Block: 292254702023022	28
Block: 292254702023023	20
Block: 292254702023024	29
Block: 292254702023025	16
Block: 292254702023026	17
Block: 292254702023027	20

Plan: House Apportionment Plan

Administrator:

Type: House

User:

POPULATION

District 137 (continued)

Webster MO County (continued)

Block: 292254702023028	27
Block: 292254702023029	169
Block: 292254702023030	0
Block: 292254702023031	12
Block: 292254702023032	0
Block: 292254702023033	0
Block: 292254702023034	2
Block: 292254702023035	0
Block: 292254702023036	190
Block: 292254702023037	0
Block: 292254702023038	22
Block: 292254702023039	0
Block: 292254702023040	17
Block: 292254702023041	25
Block: 292254702023042	18
Block: 292254702023043	45
Block: 292254702023044	0
Block: 292254702023045	0
Block: 292254702023046	0
Block: 292254702023047	30
Block: 292254702023050	122
Block: 292254702023051	10
Block: 292254702023052	0
Block: 292254702023053	0
Block: 292254702023054	0
Block: 292254702023055	88
Block: 292254702023056	28
Block: 292254702023057	0
Block: 292254702023058	0
Block: 292254702023059	9
Block: 292254702023060	0
Block: 292254702023061	0
Block: 292254702023062	5
Block: 292254702023063	0
Block: 292254702023064	0
Block: 292254702023068	0
Block: 292254702023069	34
Block: 292254702023070	15
Block: 292254702023071	0

VTD Marshfield Subtotal **6,855**

VTD: Washington 1,614

VTD: West Ozark

Block: 292254701022128	0
Block: 292254702022000	4
Block: 292254702022001	0
Block: 292254702022002	19
Block: 292254702022003	0
Block: 292254702022004	160
Block: 292254702022005	0

Plan: House Apportionment Plan

Administrator:

Type: House

User:

POPULATION

District 137 (continued)

Webster MO County (continued)

Block: 292254702022007	0
Block: 292254702022008	0
Block: 292254702022009	6
Block: 292254702022010	19
Block: 292254702022011	4
Block: 292254702022012	3
Block: 292254702022013	14
Block: 292254702022014	3
Block: 292254702022015	1
Block: 292254702022016	39
Block: 292254702022017	0
Block: 292254702022018	0
Block: 292254702022019	35
Block: 292254702022020	0
Block: 292254702022021	36
Block: 292254702022022	8
Block: 292254702022023	0
Block: 292254702022026	0
Block: 292254702022027	22
Block: 292254702022028	2
Block: 292254702022029	71
Block: 292254702022030	21
Block: 292254702022031	0
Block: 292254702022032	0
Block: 292254702022033	0
Block: 292254702022034	0
Block: 292254702022035	0
Block: 292254702022036	0
Block: 292254702022037	0
Block: 292254702022038	11
Block: 292254702022039	41
Block: 292254702022040	59
Block: 292254702022041	0
Block: 292254702022042	2
Block: 292254702022043	7
Block: 292254702022044	0
Block: 292254702022045	27
Block: 292254702022046	2
Block: 292254702022047	10
Block: 292254702022048	0
Block: 292254702022049	0
Block: 292254702022050	6
Block: 292254702022051	4
Block: 292254702022052	0
Block: 292254702022053	22
Block: 292254702022054	11
Block: 292254702022055	0
Block: 292254702022056	51
Block: 292254702022057	0

Plan: House Apportionment Plan

Administrator:

Type: House

User:

POPULATION

District 137 (continued)

Webster MO County (continued)

Block: 292254702022058	0
Block: 292254702022066	0
Block: 292254702022070	27
Block: 292254702022074	1
Block: 292254702022075	9
Block: 292254702022076	0
Block: 292254702022077	0
Block: 292254702022078	12
Block: 292254702022079	0
Block: 292254702022080	4
Block: 292254702022081	3
Block: 292254702022082	0
Block: 292254702022084	0
Block: 292254702022085	0
Block: 292254702022086	0
Block: 292254702023048	0
Block: 292254702023049	0
Block: 292254702023065	10
Block: 292254702023066	0
Block: 292254702023067	0
Block: 292254703023000	0
Block: 292254703023001	0
Block: 292254703023002	0
Block: 292254703023003	5
Block: 292254703023004	2
Block: 292254703023005	2
Block: 292254703023006	0
Block: 292254703023007	0
Block: 292254703023008	0
Block: 292254703023009	0
Block: 292254703023010	0
Block: 292254703023011	0
Block: 292254703023012	0
Block: 292254703023013	0
Block: 292254703023014	0
Block: 292254703023015	0
Block: 292254703023016	0
Block: 292254703023017	1
Block: 292254703023018	0
Block: 292254703023019	0
Block: 292254703023020	0
Block: 292254703023021	54
Block: 292254703023022	0
Block: 292254703023023	6
Block: 292254703023024	189
Block: 292254703023025	0
Block: 292254703023026	0
Block: 292254703023027	0
Block: 292254703023028	0

Plan: House Apportionment Plan

Administrator:

Type: House

User:

POPULATION

District 137 (continued)

Webster MO County (continued)

Block: 292254703023029	3
Block: 292254703023030	4
Block: 292254703023031	8
Block: 292254703023032	0
Block: 292254703023033	0
Block: 292254703023034	0
Block: 292254703023035	16
Block: 292254703023036	0
Block: 292254703023037	0
Block: 292254703023038	5
Block: 292254703023039	0
Block: 292254703023040	47
Block: 292254703023041	36
Block: 292254703023042	0
Block: 292254703023043	0
Block: 292254703023044	13
Block: 292254703023045	1
Block: 292254703023046	24
Block: 292254703023047	7
Block: 292254703023048	6
Block: 292254703023049	0
Block: 292254703023050	34
Block: 292254703023051	0
Block: 292254703023052	0
Block: 292254703023053	0
Block: 292254703023054	0
Block: 292254703023055	0
Block: 292254703023056	0
Block: 292254703023057	0
Block: 292254703023058	0
Block: 292254703023059	0
Block: 292254703023060	0
Block: 292254703023061	0
Block: 292254703023062	5
Block: 292254703023063	0
Block: 292254703023064	0
Block: 292254703023065	0
Block: 292254703023069	0
Block: 292254703023070	0
Block: 292254703023071	0
Block: 292254703023072	18
Block: 292254703023073	0
Block: 292254703023074	0
Block: 292254703023075	0
Block: 292254703023076	0
Block: 292254703023077	0
Block: 292254703023078	7
Block: 292254703023079	0
Block: 292254703023080	0

Plan: House Apportionment Plan

Administrator:

Type: House

User:

POPULATION

District 137 (continued)

Webster MO County (continued)

Block: 292254703023081	1
Block: 292254703023082	0
Block: 292254703023096	34
Block: 292254703023098	1
Block: 292254703023099	0
Block: 292254703023100	0
Block: 292254703023101	4
Block: 292254703023102	4
Block: 292254703023103	25
Block: 292254703023104	0
Block: 292254703023105	0
Block: 292254703023107	5
Block: 292254703023108	0
Block: 292254703023109	3
Block: 292254703023110	2
Block: 292254703023111	0
Block: 292254703023112	0
Block: 292254703023113	0
Block: 292254703023119	6
Block: 292254703023120	11
Block: 292254703023123	24
Block: 292254703023124	4
Block: 292254703023125	0
Block: 292254703023126	2
Block: 292254703023130	2
Block: 292254703023151	0
Block: 292254703023153	0
Block: 292254703023154	0
Block: 292254703023155	0
Block: 292254703023157	0
Block: 292254703023158	0

VTD West Ozark Subtotal 1,407

Webster MO County Subtotal 18,730

District 137 Subtotal 36,953

District 138

Christian MO County

VTD: LINCOLN

Block: 290430201021027	44
Block: 290430201021028	60
Block: 290430201021065	17
Block: 290430201021067	0
Block: 290430201021068	19
Block: 290430201021069	12
Block: 290430201021070	48
Block: 290430201021071	0
Block: 290430201021072	18
Block: 290430201021073	11
Block: 290430201021074	15
Block: 290430201021085	0

Plan: House Apportionment Plan

Administrator:

Type: House

User:

POPULATION

District 138 (continued)

Christian MO County (continued)

Block: 290430201022056	79
Block: 290430201022057	0
Block: 290430201022059	0
Block: 290430201022080	150
Block: 290430201022085	0

VTD LINCOLN Subtotal **473**

VTD: LINCOLN 2

Block: 290430201013003	1
Block: 290430201013004	0
Block: 290430201022009	78
Block: 290430201022010	0
Block: 290430201022011	0
Block: 290430201022039	4
Block: 290430201022040	0
Block: 290430201022041	0
Block: 290430201022042	0
Block: 290430201022053	12
Block: 290430201022055	0
Block: 290430201022083	67
Block: 290430201022086	2
Block: 290430201022087	0

VTD LINCOLN 2 Subtotal **164**

VTD: POLK **3,261**

Christian MO County Subtotal **3,898**

Stone MO County

VTD: Alpine	686
VTD: Cass	1,445
VTD: Flat Creek A	1,590
VTD: Flat Creek B	634
VTD: Grant	666
VTD: Hurley	1,033

VTD: Lincoln

Block: 292090901001133	3
Block: 292090901001139	4
Block: 292090901002189	0
Block: 292090901003212	2
Block: 292090901003213	0
Block: 292090901003214	0
Block: 292090901003215	2
Block: 292090901003216	0
Block: 292090901003217	0
Block: 292090901003218	0
Block: 292090901003219	0
Block: 292090901004006	0
Block: 292090901004007	0
Block: 292090901004008	0
Block: 292090901004009	2
Block: 292090901004010	1

Plan: House Apportionment Plan

Administrator:

Type: House

User:

POPULATION

District 138 (continued)

Stone MO County (continued)

Block: 292090901004023	7
Block: 292090901004031	13
Block: 292090901004032	0
Block: 292090901004033	16
Block: 292090901004034	0
Block: 292090901004035	0
Block: 292090901004036	4
Block: 292090901004037	54
Block: 292090901004038	8
Block: 292090901004039	7
Block: 292090901004040	0
Block: 292090901004041	3
Block: 292090901004042	0
Block: 292090901004043	0
Block: 292090901004044	5
Block: 292090901004046	1
Block: 292090901004047	0
Block: 292090901004048	0
Block: 292090901004049	4
Block: 292090901004050	29
Block: 292090901004051	0
Block: 292090901004052	0
Block: 292090901004053	17
Block: 292090901004054	1
Block: 292090901004055	3
Block: 292090901004056	6
Block: 292090901004057	4
Block: 292090901004058	0
Block: 292090901004059	4
Block: 292090901004060	10
Block: 292090901004061	3
Block: 292090901004062	15
Block: 292090901004063	4
Block: 292090901004064	9
Block: 292090901004065	0
Block: 292090901004066	7
Block: 292090901004067	2
Block: 292090901004068	0
Block: 292090901004069	3
Block: 292090901004071	0
Block: 292090901004072	0
Block: 292090901004073	0
Block: 292090901004074	9
Block: 292090901004076	0
Block: 292090901004077	4
Block: 292090901004078	0
Block: 292090901004079	0
Block: 292090901004080	15
Block: 292090901004082	2

Plan: House Apportionment Plan

Administrator:

Type: House

User:

POPULATION

District 138 (continued)

Stone MO County (continued)

Block: 292090901004083	0
Block: 292090901004084	0
Block: 292090901004085	17
Block: 292090901004086	3
Block: 292090901004087	24
Block: 292090901004088	2
Block: 292090901004089	9
Block: 292090901004091	12
Block: 292090901004092	0
Block: 292090901004093	2
Block: 292090901004101	8
Block: 292090901004102	7
Block: 292090901004103	9
Block: 292090901004104	7
Block: 292090901004125	25
Block: 292090901004126	0
Block: 292090901004127	0
Block: 292090901004128	0
Block: 292090901004129	0
Block: 292090901004130	0
Block: 292090901004131	3
Block: 292090901004132	5
Block: 292090901004133	6
Block: 292090901004134	0
Block: 292090901004135	0
Block: 292090901004136	9
Block: 292090901004137	13
Block: 292090901004138	0
Block: 292090901004139	2
Block: 292090901004140	0
Block: 292090901004141	0
Block: 292090901004148	13
Block: 292090901004150	0
Block: 292090901004151	0
Block: 292090901004152	6
Block: 292090901004153	0
Block: 292090901004154	0
Block: 292090901005106	0
Block: 292090901005153	0
Block: 292090901005154	0
Block: 292090901005213	0
Block: 292090902005000	3
Block: 292090902005002	0
Block: 292090902005003	0
Block: 292090902005004	0
Block: 292090902005005	0
Block: 292090902005011	0
Block: 292090902005033	4
Block: 292090902005034	2

Plan: House Apportionment Plan

Administrator:

Type: House

User:

POPULATION

District 138 (continued)

Stone MO County (continued)

Block: 292090902005035	3
Block: 292090902005036	4
Block: 292090902005037	0
Block: 292090902005071	10
Block: 292090902005072	9
Block: 292090902005144	1
Block: 292090902005151	2
Block: 292090902005152	2
Block: 292090902005173	5
Block: 292090902005174	0

VTD Lincoln Subtotal **510**

VTD: McKinley 491

VTD: Pierce

Block: 292090901001012	0
Block: 292090901001013	0
Block: 292090901001014	0
Block: 292090901001015	0
Block: 292090901001016	0
Block: 292090901001021	0
Block: 292090901001022	2
Block: 292090901001023	0
Block: 292090901001024	30
Block: 292090901001025	0
Block: 292090901001026	0
Block: 292090901001027	2
Block: 292090901001028	3
Block: 292090901001029	2
Block: 292090901001030	2
Block: 292090901001031	5
Block: 292090901001032	0
Block: 292090901001033	14
Block: 292090901001034	0
Block: 292090901001035	72
Block: 292090901001036	0
Block: 292090901001037	0
Block: 292090901001038	18
Block: 292090901001039	44
Block: 292090901001040	9
Block: 292090901001041	6
Block: 292090901001042	2
Block: 292090901001043	6
Block: 292090901001044	26
Block: 292090901001045	124
Block: 292090901001046	6
Block: 292090901001047	29
Block: 292090901001048	10
Block: 292090901001049	11
Block: 292090901001050	0
Block: 292090901001051	0

Plan: House Apportionment Plan

Administrator:

Type: House

User:

POPULATION

District 138 (continued)

Stone MO County (continued)

Block: 292090901001052	0
Block: 292090901001053	0
Block: 292090901001054	0
Block: 292090901001055	0
Block: 292090901001056	0
Block: 292090901001057	0
Block: 292090901001058	0
Block: 292090901001059	0
Block: 292090901001060	0
Block: 292090901001061	52
Block: 292090901001062	0
Block: 292090901001063	2
Block: 292090901001064	0
Block: 292090901001065	72
Block: 292090901001066	31
Block: 292090901001067	9
Block: 292090901001068	15
Block: 292090901001069	12
Block: 292090901001070	2
Block: 292090901001071	0
Block: 292090901001072	0
Block: 292090901001073	10
Block: 292090901001074	0
Block: 292090901001075	0
Block: 292090901001076	18
Block: 292090901001077	13
Block: 292090901001078	0
Block: 292090901001079	8
Block: 292090901001080	2
Block: 292090901001081	12
Block: 292090901001082	14
Block: 292090901001083	0
Block: 292090901001084	0
Block: 292090901001085	0
Block: 292090901001086	7
Block: 292090901001087	5
Block: 292090901001088	20
Block: 292090901001089	25
Block: 292090901001090	21
Block: 292090901001091	4
Block: 292090901001092	12
Block: 292090901001093	6
Block: 292090901001094	19
Block: 292090901001095	0
Block: 292090901001096	3
Block: 292090901001097	0
Block: 292090901001098	2
Block: 292090901001099	1
Block: 292090901001100	0

Plan: House Apportionment Plan

Administrator:

Type: House

User:

POPULATION

District 138 (continued)

Stone MO County (continued)

Block: 292090901001101	0
Block: 292090901001102	0
Block: 292090901001103	0
Block: 292090901001104	0
Block: 292090901001105	0
Block: 292090901001106	0
Block: 292090901001107	0
Block: 292090901001108	0
Block: 292090901001109	0
Block: 292090901001110	0
Block: 292090901001111	0
Block: 292090901001112	4
Block: 292090901001113	0
Block: 292090901001114	0
Block: 292090901001115	0
Block: 292090901001116	0
Block: 292090901001117	70
Block: 292090901001118	20
Block: 292090901001119	11
Block: 292090901001120	9
Block: 292090901001121	5
Block: 292090901001122	5
Block: 292090901001123	0
Block: 292090901001124	17
Block: 292090901001125	0
Block: 292090901001126	0
Block: 292090901001127	7
Block: 292090901001128	0
Block: 292090901001129	0
Block: 292090901001130	0
Block: 292090901001131	0
Block: 292090901001132	0
Block: 292090901001134	15
Block: 292090901001135	0
Block: 292090901001136	2
Block: 292090901001137	7
Block: 292090901001138	0
Block: 292090901001140	0
Block: 292090901001141	0
Block: 292090901001142	0
Block: 292090901001143	0
Block: 292090901001144	8
Block: 292090901001145	0
Block: 292090901001146	0
Block: 292090901001157	0
Block: 292090901001176	2
Block: 292090901001177	0
Block: 292090901001179	0
Block: 292090901001180	1

Plan: House Apportionment Plan

Administrator:

Type: House

User:

POPULATION

District 138 (continued)

Stone MO County (continued)

Block: 292090901002143	20
Block: 292090901002144	4
Block: 292090901002145	5
Block: 292090901002146	4
Block: 292090901002147	0
Block: 292090901002148	0
Block: 292090901002149	0
Block: 292090901002150	8
Block: 292090901002155	17
Block: 292090901002156	0
Block: 292090901002157	3
Block: 292090901002158	15
Block: 292090901002159	0
Block: 292090901002160	0
Block: 292090901002161	4
Block: 292090901002162	0
Block: 292090901002163	3
Block: 292090901002164	0
Block: 292090901002165	0
Block: 292090901002166	0
Block: 292090901002167	0
Block: 292090901002168	15
Block: 292090901002169	0
Block: 292090901002196	0
Block: 292090901002197	0
Block: 292090901002198	0
Block: 292090901004014	3
Block: 292090901004015	0
Block: 292090901004016	0
Block: 292090901004017	30
Block: 292090901004018	0
Block: 292090901004019	0
Block: 292090901004020	27
Block: 292090901004021	0
Block: 292090901004022	1
Block: 292090901004024	0
Block: 292090901004025	10
Block: 292090901004026	0
Block: 292090901004027	0
Block: 292090901004028	2
Block: 292090901004029	0
Block: 292090901004030	8
Block: 292090901006005	0
Block: 292090901006006	1
Block: 292090901006007	183
Block: 292090901006008	10
Block: 292090901006009	2
Block: 292090901006010	11
Block: 292090901006011	1

Plan: House Apportionment Plan

Administrator:

Type: House

User:

POPULATION

District 138 (continued)

Stone MO County (continued)

Block: 292090901006012	14
Block: 292090901006013	6
Block: 292090901006014	9
Block: 292090901006015	11
Block: 292090901006016	3
Block: 292090901006017	5
Block: 292090901006018	0
Block: 292090901006019	0
Block: 292090901006020	7
Block: 292090901006021	0
Block: 292090901006022	2
Block: 292090901006024	19
Block: 292090901006025	0
Block: 292090901006026	13
Block: 292090901006027	0
Block: 292090901006028	0
Block: 292090901006029	35
Block: 292090901006030	0
Block: 292090901006031	0
Block: 292090901006032	4
Block: 292090901006033	7
Block: 292090901006034	9
Block: 292090901006035	7
Block: 292090901006036	7
Block: 292090901006037	4
Block: 292090901006038	44
Block: 292090901006039	28
Block: 292090901006040	2
Block: 292090901006041	21
Block: 292090901006042	0
Block: 292090901006043	10
Block: 292090901006044	6
Block: 292090901006045	13
Block: 292090901006046	2
Block: 292090901006047	15
Block: 292090901006048	13
Block: 292090901006049	28
Block: 292090901006050	2
Block: 292090901006051	34
Block: 292090901006052	6
Block: 292090901006053	24
Block: 292090901006054	3
Block: 292090901006055	9
Block: 292090901006056	0
Block: 292090901006057	9
Block: 292090901006058	7
Block: 292090901006059	7
Block: 292090901006060	5
Block: 292090901006061	13

Plan: House Apportionment Plan

Administrator:

Type: House

User:

POPULATION

District 138 (continued)

Stone MO County (continued)

Block: 292090901006062	0
Block: 292090901006063	2
Block: 292090901006064	0
Block: 292090901006065	0
Block: 292090901006066	0
Block: 292090901006067	0
Block: 292090901006068	18
Block: 292090901006069	5
Block: 292090901006070	0
Block: 292090901006071	0
Block: 292090901006072	0
Block: 292090901006073	0
Block: 292090901006074	13

VTD Pierce Subtotal **1,891**

VTD: Pine A	2,106
VTD: Pine B	2,086
VTD: Ponce de Leon	602
VTD: Ruth A	4,219
VTD: Ruth B	2,398
VTD: Ruth B Rural/Kimberling City	3,270
VTD: Ruth C	3,489
VTD: Ruth C Rural/Sunset Cove	1,236
VTD: Union	512
VTD: Washington	1,827
VTD: Williams	1,207

Stone MO County Subtotal **31,898**

Taney MO County

VTD: HOLLISTER 3

Block: 292134805012012	10
Block: 292134805012013	2
Block: 292134805012014	0
Block: 292134805012015	0
Block: 292134805012016	0
Block: 292134805012017	7
Block: 292134805012018	10
Block: 292134805012019	4
Block: 292134805012020	45
Block: 292134805012021	17
Block: 292134805012022	30
Block: 292134805012023	0
Block: 292134805012024	6
Block: 292134805012025	0
Block: 292134805012026	0
Block: 292134805012027	16
Block: 292134805012028	4
Block: 292134805012029	0
Block: 292134805012030	31
Block: 292134805012031	0
Block: 292134805012032	19

Plan: House Apportionment Plan

Administrator:

Type: House

User:

POPULATION

District 138 (continued)

Taney MO County (continued)

Block: 292134805012033	4
Block: 292134805012034	6
Block: 292134805012035	11
Block: 292134805012036	0
Block: 292134805012037	28
Block: 292134805012038	44
Block: 292134805012039	21
Block: 292134805012040	13
Block: 292134805012041	6
Block: 292134805012042	15
Block: 292134805012043	35
Block: 292134805012044	11
Block: 292134805012045	21
Block: 292134805012046	31
Block: 292134805012047	6
Block: 292134805012048	6
Block: 292134805012049	0
Block: 292134805012050	0
Block: 292134805012051	22
Block: 292134805012052	5
Block: 292134805012053	12
Block: 292134805012054	12
Block: 292134805012055	5
Block: 292134805012056	27
Block: 292134805012057	0
Block: 292134805012058	0
Block: 292134805012059	0
Block: 292134805012060	0
Block: 292134805012061	0
Block: 292134805012062	0
Block: 292134805012063	0
Block: 292134805012064	0
Block: 292134805012066	0
Block: 292134805012068	0
Block: 292134805012069	0
Block: 292134805012070	3
Block: 292134805012071	4
Block: 292134805012075	0
Block: 292134805012076	0
Block: 292134805012077	0
Block: 292134805012078	6
Block: 292134805012080	3
Block: 292134805012081	21
Block: 292134805012082	0
Block: 292134805012083	0
Block: 292134805012084	2
Block: 292134805012085	14
Block: 292134805012086	23
Block: 292134805012087	0

Plan: House Apportionment Plan

Administrator:

Type: House

User:

POPULATION

District 138 (continued)

Taney MO County (continued)

Block: 292134805012088	0
Block: 292134805012089	0
Block: 292134805012090	0
Block: 292134805012091	0
Block: 292134805012092	9
Block: 292134805012093	4
Block: 292134805012094	11
Block: 292134805012095	0
Block: 292134805012096	1
Block: 292134805012097	0
Block: 292134805012098	0
Block: 292134805012099	0
Block: 292134805012100	0
Block: 292134805012101	0
Block: 292134805012102	0
Block: 292134805012103	2
Block: 292134805012104	7
Block: 292134805012105	27
Block: 292134805012106	0
Block: 292134805012107	0
Block: 292134805012108	4
Block: 292134805012109	0
Block: 292134805012110	15
Block: 292134805012111	27
Block: 292134805012112	10
Block: 292134805012113	5
Block: 292134805012114	3
Block: 292134805012115	9
Block: 292134805012116	36
Block: 292134805012117	0
Block: 292134805012118	4
Block: 292134805012119	0
Block: 292134805012120	0
Block: 292134805012121	0
Block: 292134805012122	6
Block: 292134805012123	1
Block: 292134805012124	0
Block: 292134805012125	7
Block: 292134805012126	0
Block: 292134805012127	9
Block: 292134805012128	3
Block: 292134805012129	1
Block: 292134805012130	8
Block: 292134805012131	10
Block: 292134805012132	14
Block: 292134805012133	27
Block: 292134805012134	0
Block: 292134805012135	0
Block: 292134805012136	117

Plan: House Apportionment Plan

Administrator:

Type: House

User:

POPULATION

District 138 (continued)

Taney MO County (continued)

Block: 292134805012137	14
Block: 292134805012138	2
Block: 292134805012139	29
Block: 292134805012140	2
Block: 292134805012141	29
Block: 292134805012142	2
Block: 292134805012143	8
Block: 292134805012144	3
Block: 292134805012145	5
Block: 292134805012146	0
Block: 292134805012147	22
Block: 292134805012148	0
Block: 292134805012149	0
Block: 292134805012150	8
Block: 292134805012151	0
Block: 292134805012152	0
Block: 292134805012153	0
Block: 292134805012154	0
Block: 292134805012155	0
Block: 292134805012156	4
Block: 292134805012157	10
Block: 292134805012158	23
Block: 292134805012159	0
Block: 292134805012160	0
Block: 292134805012161	0
Block: 292134805012162	2
Block: 292134805012163	0
Block: 292134805012164	15
Block: 292134805012165	0
Block: 292134805012166	0
Block: 292134805012167	0
Block: 292134805012168	14
Block: 292134805012169	1
VTD HOLLISTER 3 Subtotal	1,188
Taney MO County Subtotal	1,188
District 138 Subtotal	36,984

District 139

Christian MO County

VTD: GARDEN GROVE 2,929

VTD: LINCOLN

Block: 290430201021000	78
Block: 290430201021001	52
Block: 290430201021002	10
Block: 290430201021003	22
Block: 290430201021004	15
Block: 290430201021005	72
Block: 290430201021006	0
Block: 290430201021007	10
Block: 290430201021008	42

Plan: House Apportionment Plan

Administrator:

Type: House

User:

POPULATION

District 139 (continued)

Christian MO County (continued)

Block: 290430201021009	27
Block: 290430201021010	10
Block: 290430201021011	220
Block: 290430201021012	2
Block: 290430201021013	39
Block: 290430201021014	0
Block: 290430201021015	0
Block: 290430201021016	370
Block: 290430201021017	20
Block: 290430201021018	42
Block: 290430201021019	187
Block: 290430201021020	93
Block: 290430201021021	47
Block: 290430201021022	110
Block: 290430201021023	16
Block: 290430201021024	34
Block: 290430201021025	12
Block: 290430201021026	0
Block: 290430201021029	3
Block: 290430201021030	0
Block: 290430201021031	7
Block: 290430201021032	38
Block: 290430201021033	0
Block: 290430201021034	6
Block: 290430201021035	145
Block: 290430201021036	75
Block: 290430201021037	64
Block: 290430201021038	29
Block: 290430201021039	5
Block: 290430201021040	4
Block: 290430201021041	37
Block: 290430201021042	0
Block: 290430201021043	25
Block: 290430201021044	15
Block: 290430201021045	63
Block: 290430201021046	2
Block: 290430201021047	13
Block: 290430201021048	0
Block: 290430201021049	8
Block: 290430201021050	4
Block: 290430201021051	6
Block: 290430201021052	0
Block: 290430201021053	5
Block: 290430201021054	0
Block: 290430201021055	0
Block: 290430201021056	0
Block: 290430201021057	26
Block: 290430201021058	0
Block: 290430201021059	107

Plan: House Apportionment Plan

Administrator:

Type: House

User:

POPULATION

District 139 (continued)

Christian MO County (continued)

Block: 290430201021060	97
Block: 290430201021061	23
Block: 290430201021062	11
Block: 290430201021063	0
Block: 290430201021064	4
Block: 290430201021066	0
Block: 290430201021075	47
Block: 290430201021079	8
Block: 290430201021080	9
Block: 290430201021081	0
Block: 290430201021082	18
Block: 290430201021083	29
Block: 290430201021084	0
Block: 290430201021086	24
Block: 290430201021087	2
Block: 290430201022002	0
Block: 290430201022013	1
Block: 290430201022016	0
Block: 290430201022017	52
Block: 290430201022018	0
Block: 290430201022021	6
Block: 290430201022022	0
Block: 290430201022024	0
Block: 290430201022027	59
Block: 290430201022028	0
Block: 290430201022029	0
Block: 290430201022030	42
Block: 290430201022031	0
Block: 290430201022032	45
Block: 290430201022033	0
Block: 290430201022034	0
Block: 290430201022035	0
Block: 290430201022036	1
Block: 290430201022037	33
Block: 290430201022038	2
Block: 290430201022058	8
Block: 290430201022060	12
Block: 290430201022061	0
Block: 290430201022069	0
Block: 290430201022070	19
Block: 290430201022071	0
Block: 290430201022072	0
Block: 290430201022073	291
Block: 290430201022074	0
Block: 290430201022075	0
Block: 290430201022076	0
Block: 290430201022077	49
Block: 290430201022078	30
Block: 290430201022079	0

POPULATION**District 139** (continued)

Christian MO County (continued)

Block: 290430201022081	50
Block: 290430201022088	222
Block: 290430201022089	1
Block: 290430201022090	4
Block: 290430201022091	8
Block: 290430201022092	24
Block: 290430201022093	2
Block: 290430201022094	0
Block: 290430201022095	0
Block: 290430201022096	6
Block: 290430201022097	0
Block: 290430201022098	1
Block: 290430201022099	41
Block: 290430201022101	0
Block: 290430201022104	2
Block: 290430201022105	0
Block: 290430201022107	0
Block: 290430201022109	0
Block: 290430201022110	0
Block: 290430201022111	69
Block: 290430201022112	7
Block: 290430201022113	26
Block: 290430201022114	102
Block: 290430201022115	80
Block: 290430201022116	0
Block: 290430201022117	0
Block: 290430201022118	0
Block: 290430201022119	50
Block: 290430201022120	0
Block: 290430201022121	0
Block: 290430201022122	32
Block: 290430201022123	11
Block: 290430201022124	0
Block: 290430201022125	0
Block: 290430201022126	0
Block: 290430201022127	0
Block: 290430201022128	72
Block: 290430201022129	10
Block: 290430201022130	82
Block: 290430201022131	0
Block: 290430201022132	0
Block: 290430201022133	74
Block: 290430201022134	22
Block: 290430201022135	0
Block: 290430201022136	34
Block: 290430201022137	0
Block: 290430201022138	8
Block: 290430201022139	0
Block: 290430201022140	36

Plan: House Apportionment Plan

Administrator:

Type: House

User:

POPULATION

District 139 (continued)

Christian MO County (continued)

Block: 290430201022141	14
Block: 290430201022142	15
Block: 290430201022143	7
Block: 290430201022144	3
Block: 290430201022145	3
Block: 290430201022148	0
Block: 290430201022149	0
Block: 290430201022150	0
Block: 290430201022151	0
Block: 290430202011054	0
Block: 290430202011055	0
Block: 290430202011056	0
Block: 290430202011057	0
Block: 290430202012025	0
Block: 290430202012026	0
Block: 290430202012027	0
Block: 290430202012036	0
Block: 290430202012038	0
Block: 290430202012048	0
Block: 290430202012056	0
Block: 290430202012069	0
Block: 290430202012072	0
Block: 290430202012073	0
Block: 290430202012076	0

VTD LINCOLN Subtotal 4,257

VTD: LINCOLN 2

Block: 290430201022004	54
Block: 290430201022005	0
Block: 290430201022006	0
Block: 290430201022007	6
Block: 290430201022008	0
Block: 290430201022014	0
Block: 290430201022015	0
Block: 290430201022019	0
Block: 290430201022020	0
Block: 290430201022084	0
Block: 290430201022146	0

VTD LINCOLN 2 Subtotal 60

VTD: NORTH GALLOWAY

Block: 290430203031013	3
Block: 290430203031015	101
Block: 290430203031016	0
Block: 290430203031025	54
Block: 290430203031026	10
Block: 290430203031027	5
Block: 290430203031028	60
Block: 290430203031029	44
Block: 290430203031040	65
Block: 290430203031042	76

Plan: House Apportionment Plan

Administrator:

Type: House

User:

POPULATION

District 139 (continued)

Christian MO County (continued)

Block: 290430203031043	2
Block: 290430203031044	2
Block: 290430203031045	6
Block: 290430203031046	7
Block: 290430203031047	5
Block: 290430203031048	2
Block: 290430203031049	39
Block: 290430203031050	0
Block: 290430203031051	0
Block: 290430203031052	5
Block: 290430203031053	0
Block: 290430203031054	2
Block: 290430203031055	0
Block: 290430203031056	0
Block: 290430203031059	0
Block: 290430203031060	0
Block: 290430203031061	0
Block: 290430203031062	0
Block: 290430203033044	0
Block: 290430203033045	0
Block: 290430203033049	0
Block: 290430205001001	3
Block: 290430205001003	2
Block: 290430205001004	6
Block: 290430205001005	1
Block: 290430205001006	0
Block: 290430205001007	0
Block: 290430205001008	0
Block: 290430205001009	0
Block: 290430205001010	50
Block: 290430205001011	2
Block: 290430205001012	0
Block: 290430205001013	0
Block: 290430205001014	0
Block: 290430205001015	0
Block: 290430205001016	0
Block: 290430205001017	120
Block: 290430205001018	2
Block: 290430205001019	0
Block: 290430205001020	3
Block: 290430205001021	0
Block: 290430205001022	2
Block: 290430205001023	0
Block: 290430205001024	0
Block: 290430205001025	2
Block: 290430205001026	117
Block: 290430205001027	0
Block: 290430205001028	0
Block: 290430205001029	13

Plan: House Apportionment Plan

Administrator:

Type: House

User:

POPULATION

District 139 (continued)

Christian MO County (continued)

Block: 290430205001030	0
Block: 290430205001031	7
Block: 290430205001032	14
Block: 290430205001033	23
Block: 290430205001034	5
Block: 290430205001035	2
Block: 290430205001036	0
Block: 290430205001037	4
Block: 290430205001038	0
Block: 290430205001039	2
Block: 290430205001040	18
Block: 290430205001041	31
Block: 290430205001042	0
Block: 290430205001043	2
Block: 290430205001044	68
Block: 290430205001045	0
Block: 290430205001046	7
Block: 290430205001047	107
Block: 290430205001048	2
Block: 290430205001049	0
Block: 290430205001050	22
Block: 290430205001051	2
Block: 290430205001052	16
Block: 290430205001053	190
Block: 290430205001054	0
Block: 290430205001055	85
Block: 290430205001056	0
Block: 290430205001057	113
Block: 290430205001058	0
Block: 290430205001059	0
Block: 290430205001060	0
Block: 290430205001061	4
Block: 290430205001062	48
Block: 290430205001063	2
Block: 290430205001064	16
Block: 290430205001065	0
Block: 290430205001066	0
Block: 290430205001067	75
Block: 290430205001068	0
Block: 290430205001069	0
Block: 290430205001070	13
Block: 290430205001071	0
Block: 290430205001072	25
Block: 290430205001073	45
Block: 290430205001074	0
Block: 290430205001075	0
Block: 290430205001076	0
Block: 290430205001077	67
Block: 290430205001078	0

Plan: House Apportionment Plan

Administrator:

Type: House

User:

POPULATION

District 139 (continued)

Christian MO County (continued)

Block: 290430205001079	0
Block: 290430205001080	0
Block: 290430205001081	0
Block: 290430205001082	4
Block: 290430205001083	14
Block: 290430205001084	16
Block: 290430205001085	0
Block: 290430205001086	9
Block: 290430205001087	0
Block: 290430205001088	148
Block: 290430205001089	22
Block: 290430205001090	0
Block: 290430205001091	33
Block: 290430205001092	25
Block: 290430205001093	4
Block: 290430205001094	0
Block: 290430205001095	0
Block: 290430205001096	2
Block: 290430205001097	13
Block: 290430205001098	3
Block: 290430205001099	3
Block: 290430205001100	0
Block: 290430205001101	11
Block: 290430205001102	51
Block: 290430205001103	0
Block: 290430205001104	0
Block: 290430205001105	2
Block: 290430205001106	69
Block: 290430205001107	15
Block: 290430205001108	3
Block: 290430205001109	9
Block: 290430205001110	4
Block: 290430205001111	3
Block: 290430205001112	0
Block: 290430205001113	10
Block: 290430205001114	5
Block: 290430205001115	4
Block: 290430205001116	0
Block: 290430205001117	0
Block: 290430205001118	12
Block: 290430205001119	0
Block: 290430205001120	0
Block: 290430205001121	6
Block: 290430205001122	11
Block: 290430205001123	0
Block: 290430205002000	34
Block: 290430205002001	0
Block: 290430205002002	10
Block: 290430205002003	0

Plan: House Apportionment Plan

Administrator:

Type: House

User:

POPULATION

District 139 (continued)

Christian MO County (continued)

Block: 290430205002004	0
Block: 290430205002005	0
Block: 290430205002006	11
Block: 290430205002007	16
Block: 290430205002008	30
Block: 290430205002009	0
Block: 290430205002010	0
Block: 290430205002011	0
Block: 290430205002012	7
Block: 290430205002013	0
Block: 290430205002014	142
Block: 290430205002015	0
Block: 290430205002016	6
Block: 290430205002017	8
Block: 290430205002018	2
Block: 290430205002019	16
Block: 290430205002020	0
Block: 290430205002021	5
Block: 290430205002022	9
Block: 290430205002023	50
Block: 290430205002024	5
Block: 290430205002025	12
Block: 290430205002031	0
Block: 290430205002032	0
Block: 290430205002063	2
Block: 290430205002064	5
Block: 290430205002065	2
Block: 290430205002066	7
Block: 290430205002067	0
Block: 290430205002068	2
Block: 290430205002069	30
Block: 290430205002070	0
Block: 290430205002071	0
Block: 290430205002072	16
Block: 290430205002073	0
Block: 290430205002074	0
Block: 290430205002076	7
Block: 290430205002081	0
Block: 290430205003040	0
Block: 290430205003041	3
Block: 290430205003042	24
Block: 290430205003043	0
Block: 290430205003044	0
Block: 290430205003045	238
Block: 290430205003046	0
Block: 290430205003047	0
Block: 290430205003048	0
Block: 290430205003049	3
Block: 290430205003050	0

Plan: House Apportionment Plan

Administrator:

Type: House

User:

POPULATION

District 139 (continued)

Christian MO County (continued)

Block: 290430205003051	0
Block: 290430205003052	0
Block: 290430205003053	0
Block: 290430205003054	64
Block: 290430205003055	2
Block: 290430205003056	0
Block: 290430205003057	0
Block: 290430205003058	0
Block: 290430205003059	0
Block: 290430205003072	31
Block: 290430205003073	0
Block: 290430205003074	0
Block: 290430205003075	0
Block: 290430205003076	2
Block: 290430205003089	0
Block: 290430205003090	0
Block: 290430205003091	17
Block: 290430205003092	0
Block: 290430205003093	3
Block: 290430205003094	3
Block: 290430205003095	19
Block: 290430205003096	0
Block: 290430205003097	0
Block: 290430205003098	26
Block: 290430205003099	0
Block: 290430205003100	0
Block: 290430205003103	5
Block: 290430205003104	0
Block: 290430205003210	0
VTD NORTH GALLOWAY Subtotal	3,211
VTD: NORTHVIEW 1	4,751
VTD: NORTHVIEW 2	1,811
VTD: ROSEDALE 1A	3,375
VTD: ROSEDALE 1B	3,633
VTD: ROSEDALE 2	2,493
VTD: SADDLEBROOKE	
Block: 290430205002108	2
Block: 290430205002109	0
Block: 290430205002112	0
Block: 290430205002114	1
Block: 290430205002173	0
VTD SADDLEBROOKE Subtotal	3
VTD: SOUTH GALLOWAY	
Block: 290430205002026	68
Block: 290430205002027	11
Block: 290430205002028	11
Block: 290430205002029	0
Block: 290430205002030	9
Block: 290430205002033	15

Plan: House Apportionment Plan

Administrator:

Type: House

User:

POPULATION

District 139 (continued)

Christian MO County (continued)

Block: 290430205002034	5
Block: 290430205002035	0
Block: 290430205002036	15
Block: 290430205002037	0
Block: 290430205002038	0
Block: 290430205002039	1
Block: 290430205002040	2
Block: 290430205002041	0
Block: 290430205002042	2
Block: 290430205002043	0
Block: 290430205002044	16
Block: 290430205002045	7
Block: 290430205002046	45
Block: 290430205002047	0
Block: 290430205002048	0
Block: 290430205002049	7
Block: 290430205002050	2
Block: 290430205002051	91
Block: 290430205002052	3
Block: 290430205002053	0
Block: 290430205002054	0
Block: 290430205002055	27
Block: 290430205002056	0
Block: 290430205002057	0
Block: 290430205002058	35
Block: 290430205002059	1
Block: 290430205002060	2
Block: 290430205002061	0
Block: 290430205002062	4
Block: 290430205002075	2
Block: 290430205002077	16
Block: 290430205002078	3
Block: 290430205002079	43
Block: 290430205002080	20
Block: 290430205002082	391
Block: 290430205002083	0
Block: 290430205002084	0
Block: 290430205002085	4
Block: 290430205002086	0
Block: 290430205002087	2
Block: 290430205002088	15
Block: 290430205002089	20
Block: 290430205002090	229
Block: 290430205002091	10
Block: 290430205002092	2
Block: 290430205002093	4
Block: 290430205002094	0
Block: 290430205002095	21
Block: 290430205002096	47

Plan: House Apportionment Plan

Administrator:

Type: House

User:

POPULATION

District 139 (continued)

Christian MO County (continued)

Block: 290430205002097	0
Block: 290430205002098	0
Block: 290430205002099	4
Block: 290430205002100	15
Block: 290430205002101	26
Block: 290430205002102	10
Block: 290430205002103	3
Block: 290430205002104	13
Block: 290430205002105	0
Block: 290430205002106	0
Block: 290430205002107	0
Block: 290430205002110	3
Block: 290430205002111	0
Block: 290430205002113	0
Block: 290430205002115	0
Block: 290430205002116	0
Block: 290430205002117	3
Block: 290430205002118	99
Block: 290430205002119	0
Block: 290430205002120	0
Block: 290430205002121	0
Block: 290430205002122	0
Block: 290430205002123	0
Block: 290430205002124	2
Block: 290430205002125	0
Block: 290430205002126	12
Block: 290430205002127	0
Block: 290430205002128	8
Block: 290430205002129	1
Block: 290430205002130	0
Block: 290430205002131	2
Block: 290430205002132	20
Block: 290430205002133	7
Block: 290430205002134	25
Block: 290430205002135	2
Block: 290430205002136	31
Block: 290430205002137	12
Block: 290430205002138	3
Block: 290430205002139	6
Block: 290430205002140	0
Block: 290430205002141	0
Block: 290430205002142	0
Block: 290430205002143	0
Block: 290430205002144	0
Block: 290430205002145	20
Block: 290430205002146	0
Block: 290430205002147	22
Block: 290430205002148	0
Block: 290430205002149	0

Plan: House Apportionment Plan

Administrator:

Type: House

User:

POPULATION

District 139 (continued)

Christian MO County (continued)

Block: 290430205002150	43
Block: 290430205002151	14
Block: 290430205002152	0
Block: 290430205002153	0
Block: 290430205002154	0
Block: 290430205002155	5
Block: 290430205002156	7
Block: 290430205002157	3
Block: 290430205002158	2
Block: 290430205002159	2
Block: 290430205002160	0
Block: 290430205002161	2
Block: 290430205002162	0
Block: 290430205002163	0
Block: 290430205002164	0
Block: 290430205002165	2
Block: 290430205002166	13
Block: 290430205002167	6
Block: 290430205002168	3
Block: 290430205002169	3
Block: 290430205002170	0
Block: 290430205002171	8
Block: 290430205002172	0
Block: 290430205002174	4
Block: 290430205002175	2
Block: 290430205002176	39
Block: 290430205002177	2
Block: 290430205002178	8
Block: 290430205002179	23
Block: 290430205002180	3
Block: 290430205002181	2
Block: 290430205003037	41
Block: 290430205003038	0
Block: 290430205003039	0
Block: 290430205003101	2
Block: 290430205003102	3
Block: 290430205003105	0
Block: 290430205003106	4
Block: 290430205003107	2
Block: 290430205003141	0
Block: 290430205003142	0
Block: 290430205003143	0
Block: 290430205003144	0
Block: 290430205003145	0
Block: 290430205003146	0
Block: 290430205003167	0
Block: 290430205003168	0

VTD SOUTH GALLOWAY Subtotal **1,805**

VTD: UNION CHAPEL 1 3,765

Plan: House Apportionment Plan

Administrator:

Type: House

User:

POPULATION

District 139 (continued)

Christian MO County (continued)

VTD: UNION CHAPEL 2

4,530

Christian MO County Subtotal

36,623

District 139 Subtotal

36,623

District 140

Christian MO County

VTD: BRUNER

874

VTD: CASSIDY

6,875

VTD: CASSIDY 6

764

VTD: CHADWICK

410

VTD: EAST BENTON

532

VTD: EAST FINLEY

6,095

VTD: GARRISON

197

VTD: LEAD HILL

148

VTD: LINDEN

1,757

VTD: MCCRACKEN

2,267

VTD: NORTH GALLOWAY

Block: 290430203033047

3

Block: 290430203033048

60

Block: 290430205003060

146

Block: 290430205003061

0

Block: 290430205003062

151

Block: 290430205003063

0

Block: 290430205003080

1

Block: 290430205003082

0

Block: 290430205003083

0

Block: 290430205003087

12

VTD NORTH GALLOWAY Subtotal

373

VTD: NORTH LINN

976

VTD: OLDFIELD

526

VTD: RIVERSIDE

3,561

VTD: RIVERSIDE 2

3,335

VTD: SADDLEBROOKE

Block: 290430205003153

0

Block: 290430205003171

27

Block: 290430205003172

6

Block: 290430205003173

5

Block: 290430205003174

0

Block: 290430205003175

0

Block: 290430205003176

39

Block: 290430205003177

15

Block: 290430205003178

8

Block: 290430205003191

23

Block: 290430205003192

0

Block: 290430205003193

2

Block: 290430205003194

0

Block: 290430205003200

0

VTD SADDLEBROOKE Subtotal

125

VTD: SENECA

112

Plan: House Apportionment Plan

Administrator:

Type: House

User:

POPULATION

District 140 (continued)

Christian MO County (continued)

VTD: SOUTH GALLOWAY

Block: 290430205003033	10
Block: 290430205003034	0
Block: 290430205003035	0
Block: 290430205003036	0
Block: 290430205003108	0
Block: 290430205003136	0
Block: 290430205003137	0
Block: 290430205003138	0
Block: 290430205003139	0
Block: 290430205003140	17
Block: 290430205003150	26
Block: 290430205003151	0
Block: 290430205003152	0
Block: 290430205003154	5
Block: 290430205003155	2
Block: 290430205003159	4
Block: 290430205003163	8
Block: 290430205003164	0
Block: 290430205003165	18
Block: 290430205003166	0
Block: 290430205003169	4
Block: 290430205003170	0
Block: 290430205003179	0
Block: 290430205003180	0
Block: 290430205003181	0
Block: 290430205003182	0
Block: 290430205003183	0
Block: 290430205003190	0
Block: 290430205003195	0
Block: 290430205003196	1
Block: 290430205003197	0
Block: 290430205003198	0
Block: 290430205003199	3
Block: 290430205003209	0

VTD SOUTH GALLOWAY Subtotal **98**

VTD: SOUTH LINN 237

VTD: SPARTA 2,707

VTD: WEST BENTON 566

VTD: WEST FINLEY 4,366

Christian MO County Subtotal **36,901**

District 140 Subtotal **36,901**

District 141

Webster MO County

VTD: Benton

Block: 292254703012055 0

Block: 292254703012061 0

Block: 292254703012073 11

Block: 292254703012076 5

Plan: House Apportionment Plan

Administrator:

Type: House

User:

POPULATION

District 141 (continued)

Webster MO County (continued)

VTD Benton Subtotal	16
VTD: Dallas/Green Hills	
Block: 292254703011000	64
Block: 292254703011001	2
Block: 292254703011002	2
Block: 292254703011003	2
Block: 292254703011004	2
Block: 292254703011005	0
Block: 292254703011006	0
Block: 292254703011007	0
Block: 292254703011008	107
Block: 292254703011009	0
Block: 292254703011011	4
Block: 292254703011012	0
Block: 292254703011014	0
Block: 292254703011015	54
Block: 292254703011016	1
Block: 292254703011017	3
Block: 292254703011018	0
Block: 292254703011063	7
Block: 292254703012000	18
Block: 292254703012001	0
Block: 292254703012045	19
Block: 292254703012046	0
Block: 292254703012047	0
Block: 292254703012048	3
Block: 292254703012049	50
Block: 292254703012050	0
Block: 292254703012051	0
Block: 292254703012052	0
Block: 292254703012053	0
Block: 292254703012054	0
Block: 292254703012056	0
Block: 292254703012057	6
Block: 292254703012058	0
Block: 292254703012059	5
Block: 292254703012060	2
Block: 292254703012077	0
Block: 292254703012078	24
Block: 292254703012079	0
Block: 292254703012125	6
Block: 292254703012126	65
Block: 292254703012127	0
Block: 292254703012128	2
Block: 292254703012129	8
Block: 292254703012133	37
Block: 292254703012134	0
Block: 292254703012135	0
Block: 292254703012136	0

Plan: House Apportionment Plan

Administrator:

Type: House

User:

POPULATION

District 141 (continued)

Webster MO County (continued)

Block: 292254703022012	0
Block: 292254703022028	0
Block: 292254703022033	127
Block: 292254703022034	0
Block: 292254703022035	0
Block: 292254703022036	0
Block: 292254703022037	5
Block: 292254703022038	36
Block: 292254703022039	0
Block: 292254703022040	0
Block: 292254703022041	0
Block: 292254703022043	19
Block: 292254703022044	3
Block: 292254703022045	6
Block: 292254703022052	10
Block: 292254703022053	2
Block: 292254703022054	0
Block: 292254703022055	49
Block: 292254703022056	3
Block: 292254703022057	0
Block: 292254703022103	69
Block: 292254703022104	0
Block: 292254703022105	62
Block: 292254703022106	2
Block: 292254703022107	0
Block: 292254703022108	0
Block: 292254703022109	64
Block: 292254703022110	0
Block: 292254703022111	0
Block: 292254703022112	66
Block: 292254703022113	0
Block: 292254703022114	0
Block: 292254703022115	0
Block: 292254703022116	0
Block: 292254703022117	13
Block: 292254703022118	2
Block: 292254703022119	0
Block: 292254703022120	0
Block: 292254703022121	0
Block: 292254703022127	19
Block: 292254703022128	4
Block: 292254703022129	0
Block: 292254703022153	4
Block: 292254703022167	13
Block: 292254703023131	0
Block: 292254703023132	32
Block: 292254703023133	3
Block: 292254703023134	1
Block: 292254703023135	0

Plan: House Apportionment Plan

Administrator:

Type: House

User:

POPULATION

District 141 (continued)

Webster MO County (continued)

Block: 292254703023136	0
Block: 292254703023137	0
Block: 292254703023138	0
Block: 292254703023139	66
Block: 292254703023140	0
Block: 292254703023141	2
Block: 292254703023142	0
Block: 292254703023143	0
Block: 292254703023144	0
Block: 292254703023145	0
Block: 292254703023146	0
Block: 292254704021007	101
Block: 292254704021008	0
Block: 292254704021009	4
Block: 292254704021010	0
Block: 292254704021011	0
Block: 292254704021012	2
Block: 292254704021013	3
Block: 292254704021014	0
Block: 292254704021015	15
Block: 292254704021016	0
Block: 292254704021017	0
Block: 292254704021018	0
Block: 292254704021019	0
Block: 292254704021020	2
Block: 292254704021021	0
Block: 292254704021022	0
Block: 292254704021023	0
Block: 292254704021024	26
Block: 292254704021025	0
Block: 292254704021026	0
Block: 292254704021027	0
Block: 292254704021033	21
Block: 292254704021034	18
Block: 292254704021035	39
Block: 292254704021036	0
Block: 292254704021037	0
Block: 292254704021038	17
Block: 292254704021039	1
Block: 292254704021040	0
Block: 292254704021041	2
Block: 292254704021042	0
Block: 292254704021043	1
Block: 292254704021044	0
Block: 292254704021045	6
Block: 292254704021046	4
Block: 292254704021047	70
Block: 292254704021048	19
Block: 292254704021049	7

Plan: House Apportionment Plan

Administrator:

Type: House

User:

POPULATION

District 141 (continued)

Webster MO County (continued)

Block: 292254704021050	0
Block: 292254704021051	0
Block: 292254704021052	23
Block: 292254704021053	31
Block: 292254704021054	75
Block: 292254704021055	0
Block: 292254704021056	36
Block: 292254704021057	0
Block: 292254704021058	2
Block: 292254704021059	20
Block: 292254704021060	6
Block: 292254704021061	10
Block: 292254704021062	24
Block: 292254704021063	15
Block: 292254704021064	32
Block: 292254704021065	70
Block: 292254704021066	0
Block: 292254704021067	4
Block: 292254704021068	12
Block: 292254704021069	16
Block: 292254704021070	3
Block: 292254704021071	0
Block: 292254704021072	16
Block: 292254704021073	0
Block: 292254704021074	2
Block: 292254704021075	0
Block: 292254704021076	10
Block: 292254704021077	11
Block: 292254704021078	15
Block: 292254704021079	4
Block: 292254704021080	0
Block: 292254704021081	0
Block: 292254704021082	0
Block: 292254704021083	0
Block: 292254704021084	0
Block: 292254704021085	2
Block: 292254704021086	0
Block: 292254704021087	0
Block: 292254704021088	0
Block: 292254704021089	23
Block: 292254704021090	5
Block: 292254704021091	15
Block: 292254704021092	22
Block: 292254704021093	30
Block: 292254704021094	16
Block: 292254704021095	21
Block: 292254704021096	35
Block: 292254704021097	23
Block: 292254704021098	10

Plan: House Apportionment Plan

Administrator:

Type: House

User:

POPULATION

District 141 (continued)

Webster MO County (continued)

Block: 292254704021099	18
Block: 292254704021100	3
Block: 292254704021101	0
Block: 292254704021102	0
Block: 292254704021103	0
Block: 292254704021104	0
Block: 292254704021105	0
Block: 292254704021106	0
Block: 292254704021107	0
Block: 292254704021108	1
Block: 292254704021109	0
Block: 292254704021110	0
Block: 292254704021111	2
Block: 292254704021112	0
Block: 292254704021113	0
Block: 292254704021114	0
Block: 292254704021115	13
Block: 292254704021116	2
Block: 292254704021117	5
Block: 292254704021118	0
Block: 292254704021119	0
Block: 292254704021120	0
Block: 292254704021121	0
Block: 292254704021122	0
Block: 292254704021123	1
Block: 292254704021124	0
Block: 292254704021125	0
Block: 292254704021126	0
Block: 292254704021127	0
Block: 292254704022048	0
Block: 292254704022049	0
Block: 292254704022050	10
Block: 292254704022051	13
Block: 292254704022055	58
Block: 292254704022056	0
Block: 292254704022057	1
Block: 292254704022058	0
Block: 292254704022059	65
Block: 292254704022060	2
Block: 292254704022061	1
Block: 292254704022062	0
Block: 292254704022063	0
Block: 292254704022064	0
Block: 292254704022065	0
Block: 292254704022066	2
Block: 292254704022067	0
Block: 292254704022068	4
Block: 292254704022069	2
Block: 292254704022070	0

Plan: House Apportionment Plan

Administrator:

Type: House

User:

POPULATION

District 141 (continued)

Webster MO County (continued)

Block: 292254704022071	0
Block: 292254704022072	0
Block: 292254704022074	0
Block: 292254704022075	2
Block: 292254704022076	0
Block: 292254704022077	0
Block: 292254704022078	0
Block: 292254704022079	0
Block: 292254704022080	0
Block: 292254704022081	0
Block: 292254704022082	0
Block: 292254704022083	44
Block: 292254704022084	1
Block: 292254704022085	0
Block: 292254704022086	13
Block: 292254704022087	88
Block: 292254704022088	0
Block: 292254704022089	0
Block: 292254704022090	3
Block: 292254704022091	11
Block: 292254704022092	0
Block: 292254704022093	28
Block: 292254704022094	0
Block: 292254704022095	11
Block: 292254704022096	2
Block: 292254704022097	0
Block: 292254704022098	12
Block: 292254704022099	0
Block: 292254704022100	0
Block: 292254704022101	3
Block: 292254704022102	0
Block: 292254704022103	0
Block: 292254704022104	0
Block: 292254704022105	0
Block: 292254704022106	0
Block: 292254704022107	0
Block: 292254704022108	0
Block: 292254704022109	0
Block: 292254704022110	0
Block: 292254704022111	0
Block: 292254704022112	24
Block: 292254704022113	6
Block: 292254704022114	0
Block: 292254704022115	0
Block: 292254704022116	2
Block: 292254704022117	11
Block: 292254704022118	2
Block: 292254704022119	2
Block: 292254704022120	40

Plan: House Apportionment Plan

Administrator:

Type: House

User:

POPULATION

District 141 (continued)

Webster MO County (continued)

Block: 292254704022121	2
Block: 292254704022122	17
Block: 292254704022123	0
Block: 292254704022124	3
Block: 292254704022125	0
Block: 292254704022126	0
Block: 292254704022127	2
Block: 292254704022146	0
Block: 292254704022147	0
Block: 292254704022148	5
Block: 292254704022149	0
Block: 292254704022150	0
Block: 292254704022151	0
Block: 292254704022152	12
Block: 292254704022153	0
Block: 292254704022154	1
Block: 292254704022155	4
Block: 292254704022156	28
Block: 292254704022157	0
Block: 292254704022158	6
Block: 292254704022159	0
Block: 292254704022160	17
Block: 292254704022161	3
Block: 292254704022162	26
Block: 292254704022163	0
Block: 292254704022164	21
Block: 292254704022165	0
Block: 292254704022166	4
Block: 292254704022167	7
Block: 292254704022168	0
Block: 292254704022169	18
Block: 292254704022170	5
Block: 292254704022171	0
Block: 292254704022172	8
Block: 292254704022173	0
Block: 292254704022174	0
Block: 292254704022175	0
Block: 292254704022176	0
Block: 292254704022177	0
Block: 292254704022188	0
Block: 292254704022189	17
Block: 292254704022190	0
Block: 292254704022191	0
Block: 292254704022192	0
Block: 292254704022193	0
Block: 292254704022194	49
Block: 292254704022195	2
Block: 292254704022196	0
Block: 292254704022197	0

Plan: House Apportionment Plan

Administrator:

Type: House

User:

POPULATION

District 141 (continued)

Webster MO County (continued)

Block: 292254704022198	0
Block: 292254704022199	0
Block: 292254704022200	0
Block: 292254704022201	0
Block: 292254704022202	7
Block: 292254704022203	1
Block: 292254704022204	19
Block: 292254704022205	0
Block: 292254704022206	32
Block: 292254704022207	16
Block: 292254704022215	41
Block: 292254704022216	5
Block: 292254704022217	0
Block: 292254704022218	0
Block: 292254704022224	0
Block: 292254704022225	13
Block: 292254704022226	6
Block: 292254704022227	8
Block: 292254704022228	0
Block: 292254704022229	3
Block: 292254704022230	0
Block: 292254704022231	14
Block: 292254704022232	0
Block: 292254704022233	2
Block: 292254704022234	4
Block: 292254704022235	0
Block: 292254704022236	0
Block: 292254704022237	7
Block: 292254704022238	0
Block: 292254704022247	2
Block: 292254704022248	0

VTD Dallas/Green Hills Subtotal **3,117**

VTD: Diggins 2,567

VTD: East Ozark

Block: 292254701011041	0
Block: 292254701011146	4
Block: 292254701011147	0
Block: 292254701011148	0
Block: 292254701011149	3
Block: 292254701011158	70
Block: 292254701011159	5
Block: 292254701011160	45
Block: 292254701011161	0
Block: 292254701011162	0
Block: 292254701011163	2
Block: 292254701011164	27
Block: 292254701011165	6
Block: 292254701011166	0
Block: 292254701011167	1

Plan: House Apportionment Plan

Administrator:

Type: House

User:

POPULATION

District 141 (continued)

Webster MO County (continued)

Block: 292254701011168	12
Block: 292254701011169	0
Block: 292254701011170	0
Block: 292254701011171	0
Block: 292254701011192	3
Block: 292254701011193	5
Block: 292254701011194	114
Block: 292254701011195	0
Block: 292254701011196	0
Block: 292254701011197	0
Block: 292254701011198	52
Block: 292254701011199	166
Block: 292254701011200	2
Block: 292254701011201	0
Block: 292254701011202	17
Block: 292254701011203	5
Block: 292254701011204	6
Block: 292254701011205	2
Block: 292254701011206	0
Block: 292254701011207	10
Block: 292254701011208	0
Block: 292254701011209	0
Block: 292254701011210	70
Block: 292254701011211	0
Block: 292254701011212	0
Block: 292254701011213	0
Block: 292254701011214	2
Block: 292254701011216	2
Block: 292254701011227	5
Block: 292254701011240	0
Block: 292254701012187	0
Block: 292254701012188	0
Block: 292254701012194	37
Block: 292254701012195	0
Block: 292254701012196	0
Block: 292254701012197	0
Block: 292254701012198	0
Block: 292254701012217	0
Block: 292254701013031	45
Block: 292254701013032	3
Block: 292254701013033	0
Block: 292254701013034	0
Block: 292254701013035	0
Block: 292254701013036	0
Block: 292254701013037	0
Block: 292254701013038	0
Block: 292254701013039	6
Block: 292254701013040	2
Block: 292254701013041	12

Plan: House Apportionment Plan

Administrator:

Type: House

User:

POPULATION

District 141 (continued)

Webster MO County (continued)

Block: 292254701013042	0
Block: 292254701013043	11
Block: 292254701013044	0
Block: 292254701013046	0
Block: 292254701013047	30
Block: 292254701013048	0
Block: 292254701013049	0
Block: 292254701013050	7
Block: 292254701013051	40
Block: 292254701013052	1
Block: 292254701013053	24
Block: 292254701013054	0
Block: 292254701013055	0
Block: 292254701013057	0
Block: 292254701013078	15
Block: 292254701013079	0
Block: 292254701013080	0
Block: 292254701013081	1
Block: 292254701013082	0
Block: 292254701013083	2
Block: 292254701013084	12
Block: 292254701013085	0
Block: 292254701013122	0
Block: 292254701013125	0
Block: 292254702011000	0
Block: 292254702011001	70
Block: 292254702011002	0
Block: 292254702011003	0
Block: 292254702011004	0
Block: 292254702011005	0
Block: 292254702011006	0
Block: 292254702011007	0
Block: 292254702011008	0
Block: 292254702011009	0
Block: 292254702011010	2
Block: 292254702011011	5
Block: 292254702011012	28
Block: 292254702011013	0
Block: 292254702011014	4
Block: 292254702011015	169
Block: 292254702011016	0
Block: 292254702011017	5
Block: 292254702011018	1
Block: 292254702011019	15
Block: 292254702011020	16
Block: 292254702011021	0
Block: 292254702011077	22
Block: 292254702011078	27
Block: 292254702011090	107

Plan: House Apportionment Plan

Administrator:

Type: House

User:

POPULATION

District 141 (continued)

Webster MO County (continued)

Block: 292254702011091	3
Block: 292254702011092	0
Block: 292254702011093	0
Block: 292254702011094	0
Block: 292254702011095	0
Block: 292254702011096	12
Block: 292254702011097	70
Block: 292254702011098	1
Block: 292254702011099	0
Block: 292254702011100	0
Block: 292254702011101	39
Block: 292254702011102	0
Block: 292254702011106	30
Block: 292254702011107	90
Block: 292254702011108	2
Block: 292254702011109	0
Block: 292254702011110	57
Block: 292254702011111	2
Block: 292254702011112	23
Block: 292254702011113	4
Block: 292254702011114	23
Block: 292254702011115	0
Block: 292254702011116	140
Block: 292254702011117	0
Block: 292254702011118	0
Block: 292254702011119	120
Block: 292254702011120	0
Block: 292254702011121	2
Block: 292254702011122	0
Block: 292254702011123	29
Block: 292254702011124	4
Block: 292254702011125	0
Block: 292254702011126	0
Block: 292254702011127	37
Block: 292254702011128	5
Block: 292254702011129	0
Block: 292254702011130	9
Block: 292254702011131	4
Block: 292254702011132	31
Block: 292254702011133	89
Block: 292254702011134	45
Block: 292254702011135	14
Block: 292254702011137	0
Block: 292254702011138	57
Block: 292254702011139	0
Block: 292254702011140	0
Block: 292254702011141	57
Block: 292254702011142	0
Block: 292254702011143	0

Plan: House Apportionment Plan

Administrator:

Type: House

User:

POPULATION

District 141 (continued)

Webster MO County (continued)

Block: 292254702011144	4
Block: 292254702011145	2
Block: 292254702011146	44
Block: 292254702011147	4
Block: 292254702011148	10
Block: 292254702011149	22
Block: 292254702011150	3
Block: 292254702011152	3
Block: 292254702011155	4
Block: 292254702011156	0
Block: 292254702013074	54
Block: 292254702013075	4
Block: 292254702013076	0
Block: 292254702013077	20
Block: 292254702013078	27
Block: 292254702013079	0
Block: 292254702013080	2
Block: 292254702022063	3
Block: 292254703021046	8
Block: 292254703021061	7
Block: 292254703021062	0
Block: 292254703021063	4
Block: 292254703021064	0
Block: 292254703021172	0
Block: 292254703021173	0
Block: 292254703021174	0
Block: 292254703022000	36
Block: 292254703022001	0
Block: 292254703022002	0
Block: 292254703022003	0
Block: 292254703022004	0
Block: 292254703022005	2
Block: 292254703022006	0
Block: 292254703022007	0
Block: 292254703022008	0
Block: 292254703022014	0
Block: 292254703022015	0
Block: 292254703022016	3
Block: 292254703022017	3
Block: 292254703022018	0
Block: 292254703022019	12
Block: 292254703022020	0
Block: 292254703022021	0
Block: 292254703022046	0
Block: 292254703022047	0

VTD East Ozark Subtotal **2,635**

VTD: Finley 2,468

VTD: Hazelwood 2,813

VTD: High Prairie 1,094

POPULATION**District 141 (continued)**

Webster MO County (continued)

VTD: Marshfield

Block: 292254701011191	8
Block: 292254701011232	8
Block: 292254701011233	0
Block: 292254702011042	11
Block: 292254702011050	0
Block: 292254702011057	0
Block: 292254702011059	0
Block: 292254702011063	0
Block: 292254702011068	16
Block: 292254702011069	0
Block: 292254702011070	0
Block: 292254702011071	0
Block: 292254702011072	6
Block: 292254702011073	0
Block: 292254702011074	0
Block: 292254702011075	2
Block: 292254702011076	2
Block: 292254702011079	22
Block: 292254702011080	14
Block: 292254702011081	7
Block: 292254702011082	0
Block: 292254702011083	0
Block: 292254702011084	0
Block: 292254702011085	0
Block: 292254702011086	0
Block: 292254702011087	0
Block: 292254702011088	0
Block: 292254702011089	0
Block: 292254702011103	0
Block: 292254702011104	0
Block: 292254702011105	61
Block: 292254702011153	3
Block: 292254702011154	2
Block: 292254702011157	0
Block: 292254702013067	5

VTD Marshfield Subtotal	167
--------------------------------	------------

VTD: Union/Niangua	2,272
--------------------	-------

VTD: West Ozark

Block: 292254702011136	0
Block: 292254702022006	0
Block: 292254702022059	0
Block: 292254702022060	0
Block: 292254702022061	144
Block: 292254702022062	0
Block: 292254702022064	0
Block: 292254702022065	0
Block: 292254702022067	0
Block: 292254702022068	0

Plan: House Apportionment Plan

Administrator:

Type: House

User:

POPULATION

District 141 (continued)

Webster MO County (continued)

Block: 292254702022069	2
Block: 292254702022071	0
Block: 292254702022072	0
Block: 292254702022073	0
Block: 292254702022083	0
Block: 292254703022009	0
Block: 292254703022010	0
Block: 292254703022011	113
Block: 292254703022013	0
Block: 292254703022022	1
Block: 292254703022023	18
Block: 292254703022024	0
Block: 292254703022025	0
Block: 292254703022026	13
Block: 292254703022027	0
Block: 292254703022029	0
Block: 292254703022030	26
Block: 292254703022031	0
Block: 292254703022032	0
Block: 292254703022042	4
Block: 292254703022163	0
Block: 292254703022164	0
Block: 292254703023106	0
Block: 292254703023121	2
Block: 292254703023122	0
VTD West Ozark Subtotal	323
Webster MO County Subtotal	17,472
Wright MO County	18,815
District 141 Subtotal	36,287

District 142

Howell MO County	
VTD: Goldsberry	4,126
Howell MO County Subtotal	4,126
Laclede MO County	
VTD: Nebo	
Block: 291059602984001	0
VTD Nebo Subtotal	0
Laclede MO County Subtotal	0
Phelps MO County	
VTD: Edgar Springs North	102
VTD: Edgar Springs South	106
VTD: Spring Creek East	1,728
VTD: Spring Creek West	176
Phelps MO County Subtotal	2,112
Pulaski MO County	
VTD: Big Piney	
Block: 291694702861220	0

Plan: House Apportionment Plan

Administrator:

Type: House

User:

POPULATION

District 142 (continued)

Pulaski MO County (continued)

Block: 291694702861221	0
Block: 291694702861222	0
Block: 291694702861223	14
Block: 291694702861224	0
Block: 291694702861225	0
Block: 291694702861226	0
Block: 291694702861227	0
Block: 291694702861228	0
Block: 291694702861229	0
Block: 291694702861230	0
Block: 291694702861231	4
Block: 291694702861232	0
Block: 291694702861233	0
Block: 291694702861234	0
Block: 291694702861235	0
Block: 291694702861236	9
Block: 291694702861237	11
Block: 291694702861238	0
Block: 291694702861239	0
Block: 291694702861240	0
Block: 291694702861241	0
Block: 291694702861242	69
Block: 291694702861243	0
Block: 291694702861244	0
Block: 291694702861245	9
Block: 291694702861246	0
Block: 291694702861247	0
Block: 291694702861248	0
Block: 291694702861249	0
Block: 291694702861250	19
Block: 291694702861251	0
Block: 291694702861252	0
Block: 291694702861253	0
Block: 291694702861254	0
Block: 291694702861255	10
Block: 291694702861256	0
Block: 291694702861257	0
Block: 291694702861258	0
Block: 291694702861259	0
Block: 291694702861260	38
Block: 291694702861261	3
Block: 291694702861262	3
Block: 291694702861263	0
Block: 291694702861264	17
Block: 291694702861265	0
Block: 291694702861266	0
Block: 291694702861267	0
Block: 291694702861268	0
Block: 291694702861269	0

Plan: House Apportionment Plan

Administrator:

Type: House

User:

POPULATION

District 142 (continued)

Pulaski MO County (continued)

Block: 291694702861270	0
Block: 291694702861271	0
Block: 291694702861272	17
Block: 291694702861273	0
Block: 291694702861274	0
Block: 291694702861275	3
Block: 291694702861276	0
Block: 291694702861277	0
Block: 291694702861278	0
Block: 291694702861279	0
Block: 291694702861280	0
Block: 291694702861281	12
Block: 291694702861282	9
Block: 291694702861283	0
Block: 291694702861284	0
Block: 291694702861285	0
Block: 291694702861286	0
Block: 291694702861287	0
Block: 291694702861288	0
Block: 291694702861289	0
Block: 291694702861290	0
Block: 291694702861291	12
Block: 291694702861292	0
Block: 291694702861293	2
Block: 291694702861294	3
Block: 291694702861295	48
Block: 291694702861296	6
Block: 291694702861297	8
Block: 291694702861304	0
Block: 291694703891146	0
Block: 291694703891147	0
Block: 291694703891148	0
Block: 291694703891149	0
Block: 291694703891150	0
Block: 291694703891151	0
Block: 291694703891152	0
Block: 291694706001038	0
Block: 291694706001039	0
Block: 291694706001088	0
Block: 291694706001090	0
Block: 291694706001091	0
Block: 291694706001092	0
Block: 291694706001093	0
Block: 291694706001094	0
Block: 291694706001095	0
Block: 291694706001096	0
Block: 291694706001097	0
Block: 291694706001098	0
Block: 291694706001099	0

Plan: House Apportionment Plan

Administrator:

Type: House

User:

POPULATION

District 142 (continued)

Pulaski MO County (continued)

Block: 291694706001100	0
Block: 291694706001101	0
Block: 291694706001104	0
Block: 291694706001105	0
Block: 291694706001106	0
Block: 291694706001107	0
Block: 291694706001108	0
Block: 291694706001109	0
Block: 291694706001110	0
Block: 291694706001111	0
Block: 291694706001112	0
Block: 291694706001113	0
Block: 291694706001114	0
Block: 291694706001115	0
Block: 291694706001116	0
Block: 291694706001117	0
Block: 291694706001118	0
Block: 291694706001119	0
Block: 291694706001120	0
Block: 291694706001122	0
Block: 291694706001123	0
Block: 291694706001222	0
Block: 291694706001223	0
Block: 291694706001240	0
Block: 291694706001241	0
Block: 291694706001242	0
Block: 291694706001256	0
Block: 291694706001257	0
Block: 291694706001258	0
Block: 291694706001259	0
Block: 291694706001260	0
Block: 291694706001261	0
Block: 291694706001262	0
Block: 291694706001263	0
Block: 291694706001264	0
Block: 291694706001265	0
Block: 291694706001266	0
Block: 291694706001267	0
Block: 291694706001268	0
Block: 291694706001269	0
Block: 291694706001270	0
Block: 291694706001271	0
Block: 291694706001272	0
Block: 291694706001273	0
Block: 291694706001274	0
Block: 291694706001275	0
Block: 291694706001276	0
Block: 291694706001277	0
Block: 291694706001278	0

Plan: House Apportionment Plan

Administrator:

Type: House

User:

POPULATION

District 142 (continued)

Pulaski MO County (continued)

Block: 291694706001279	0
Block: 291694706001280	0
Block: 291694706001281	0
Block: 291694706001282	0
Block: 291694706001283	0
Block: 291694706001284	0
Block: 291694706001286	0
Block: 291694706001287	0
Block: 291694706001288	0
Block: 291694706001289	0
Block: 291694706001290	0
Block: 291694706001291	0
Block: 291694706001292	0
Block: 291694706001293	0
Block: 291694706001294	0
Block: 291694706001295	0
Block: 291694706001296	0
Block: 291694706001297	0
Block: 291694706001298	0
Block: 291694706001299	0
Block: 291694706001300	0
Block: 291694706001301	0
Block: 291694706001302	0
Block: 291694706001303	0
Block: 291694706001304	0
Block: 291694706001305	0
Block: 291694706001306	0
Block: 291694706001307	0
Block: 291694706001308	0
Block: 291694706001309	0
Block: 291694706001310	0
Block: 291694706001311	0
Block: 291694706001312	0
Block: 291694706001313	0
Block: 291694706001314	0
Block: 291694706001315	0
Block: 291694706001316	0
Block: 291694706001317	0
Block: 291694706001318	0
Block: 291694706001336	0
Block: 291694706001337	0
Block: 291694706001338	0
Block: 291694706001339	0
Block: 291694706001340	0
Block: 291694706001341	0
Block: 291694706001343	0
Block: 291694706001344	0
Block: 291694706001345	0
Block: 291694706001346	0

Plan: House Apportionment Plan

Administrator:

Type: House

User:

POPULATION

District 142 (continued)

Pulaski MO County (continued)

Block: 291694706001347	0
Block: 291694706001348	0
Block: 291694706001349	0
Block: 291694706001350	0
Block: 291694706001351	0
Block: 291694706001354	0
Block: 291694706001355	0
Block: 291694706001356	0
Block: 291694706001357	0
Block: 291694706001358	0
Block: 291694706001359	0
Block: 291694706001360	0
Block: 291694706001365	0
Block: 291694706001366	0
Block: 291694706001367	0
Block: 291694706001368	0
Block: 291694706001369	0
Block: 291694706001370	0
Block: 291694706001371	0
Block: 291694706001372	0
Block: 291694706001373	0
Block: 291694706001374	0
Block: 291694706001375	0
Block: 291694706001377	0
Block: 291694706001378	0
Block: 291694706001381	0
Block: 291694706001382	0
Block: 291694706001383	0
Block: 291694706001384	0
Block: 291694706001385	0
Block: 291694706001386	0
Block: 291694706001387	0
Block: 291694706001388	0
Block: 291694706001389	0
Block: 291694706001390	0
Block: 291694706001391	0
Block: 291694706001392	0
Block: 291694706001393	0
Block: 291694706001394	0
Block: 291694706001395	0
Block: 291694706001396	0
Block: 291694706001397	0
Block: 291694706001398	0
Block: 291694706001399	0
Block: 291694706001404	0
Block: 291694706001458	0
Block: 291694706001459	0
Block: 291694706001489	0
Block: 291694706001490	0

Plan: House Apportionment Plan

Administrator:

Type: House

User:

POPULATION

District 142 (continued)

Pulaski MO County (continued)

Block: 291694706001491	0
Block: 291694706001492	0
Block: 291694706001493	0
Block: 291694706001503	0
Block: 291694706001504	0
Block: 291694706001505	0
Block: 291694706001506	0
Block: 291694706001516	0
Block: 291694706001517	0
Block: 291694706001518	0
Block: 291694706001519	0
Block: 291694706001520	0
Block: 291694706001521	0
Block: 291694706001522	0
Block: 291694706001523	0
Block: 291694706001524	0
Block: 291694706001525	0
Block: 291694706001526	0
Block: 291694706001527	0
Block: 291694706001528	0
Block: 291694706001529	0
Block: 291694706001530	0
Block: 291694706001531	0
Block: 291694706001532	0
Block: 291694706001533	0
Block: 291694706001534	0
Block: 291694706001535	0
Block: 291694706001536	0
Block: 291694706001537	0
Block: 291694706001538	0
Block: 291694706001539	0
Block: 291694706001540	0
Block: 291694706001541	0
Block: 291694706001578	0
Block: 291694706001579	0
Block: 291694706001580	0
Block: 291694706001581	0
Block: 291694706001582	0
Block: 291694706001583	19
Block: 291694706001584	5
Block: 291694706001585	0
Block: 291694706001586	0
Block: 291694706001587	4
Block: 291694706001588	1
Block: 291694706001589	0
Block: 291694706001590	0
Block: 291694706001603	0
Block: 291694706001604	0
Block: 291694706001605	0

Plan: House Apportionment Plan

Administrator:

Type: House

User:

POPULATION

District 142 (continued)

Pulaski MO County (continued)

Block: 291694706001606	0
Block: 291694706001614	0
Block: 291694706001615	0
Block: 291694706001616	0
Block: 291694706001617	0
Block: 291694706001622	0
Block: 291694706001624	0
Block: 291694706001625	0
Block: 291694706001626	0
Block: 291694706001629	0
Block: 291694706001630	0
Block: 291694706001631	0
Block: 291694706001632	0
Block: 291694706001633	0
Block: 291694706001634	0
Block: 291694706001635	0
Block: 291694706001636	0
Block: 291694706001637	0
Block: 291694706001638	0
Block: 291694706001639	0
Block: 291694706001640	0
Block: 291694706001641	0
Block: 291694706001663	0
Block: 291694706001664	0

VTD Big Piney Subtotal

355

VTD: Hooker

2,012

VTD: Laquey

Block: 291694702861300	8
Block: 291694702861301	0
Block: 291694702861302	5
Block: 291694702861303	21
Block: 291694704002148	2
Block: 291694704002149	3
Block: 291694704002150	0
Block: 291694704002151	0
Block: 291694704002152	0
Block: 291694704002153	0
Block: 291694704002154	0
Block: 291694704002155	0
Block: 291694704002156	0
Block: 291694704002157	0
Block: 291694704002172	0
Block: 291694704002173	0
Block: 291694705001106	0
Block: 291694705001107	56
Block: 291694705001108	0
Block: 291694705001109	0
Block: 291694705001110	19
Block: 291694705001111	36

Plan: House Apportionment Plan

Administrator:

Type: House

User:

POPULATION

District 142 (continued)

Pulaski MO County (continued)

Block: 291694705001112	0
Block: 291694705001113	0
Block: 291694705001114	16
Block: 291694705001115	0
Block: 291694705001116	1
Block: 291694705001117	9
Block: 291694705001118	66
Block: 291694705001119	21
Block: 291694705001120	0
Block: 291694705001121	0
Block: 291694705001122	0
Block: 291694705001123	0
Block: 291694705001124	0
Block: 291694705001125	0
Block: 291694705001126	0
Block: 291694705001131	0
Block: 291694705001132	17
Block: 291694705001133	3
Block: 291694705001134	15
Block: 291694705001155	0
Block: 291694705001156	0
Block: 291694705001160	4
Block: 291694705001163	0
Block: 291694705001167	0
Block: 291694706001181	0
Block: 291694706001182	0
Block: 291694706001183	0
Block: 291694706001188	0
Block: 291694706001189	0
Block: 291694706001190	0
Block: 291694706001191	0
Block: 291694706001192	0
Block: 291694706001193	0
Block: 291694706001194	0
Block: 291694706001195	0
Block: 291694706001196	0
Block: 291694706001197	0
Block: 291694706001198	0
Block: 291694706001199	0
Block: 291694706001200	0
Block: 291694706001201	0
Block: 291694706001202	0
Block: 291694706001203	0
Block: 291694706001204	0
Block: 291694706001205	0
Block: 291694706001206	0
Block: 291694706001207	0
Block: 291694706001208	0
Block: 291694706001209	0

Plan: House Apportionment Plan

Administrator:

Type: House

User:

POPULATION

District 142 (continued)

Pulaski MO County (continued)

Block: 291694706001210	0
Block: 291694706001211	0
Block: 291694706001212	0
Block: 291694706001213	0
Block: 291694706001214	0
Block: 291694706001215	0
Block: 291694706001216	0
Block: 291694706001217	0
Block: 291694706001218	0
Block: 291694706001219	0
Block: 291694706001220	0
Block: 291694706001221	0
Block: 291694706001224	0
Block: 291694706001225	0
Block: 291694706001226	0
Block: 291694706001227	0
Block: 291694706001228	0
Block: 291694706001229	0
Block: 291694706001230	0
Block: 291694706001231	0
Block: 291694706001232	0
Block: 291694706001233	0
Block: 291694706001234	0
Block: 291694706001235	0
Block: 291694706001236	0
Block: 291694706001237	0
Block: 291694706001238	0
Block: 291694706001239	0
Block: 291694706001243	0
Block: 291694706001244	0
Block: 291694706001245	0
Block: 291694706001246	0
Block: 291694706001247	0
Block: 291694706001248	0
Block: 291694706001249	0
Block: 291694706001250	0
Block: 291694706001251	0
Block: 291694706001252	0
Block: 291694706001253	0
Block: 291694706001254	0
Block: 291694706001255	0
Block: 291694706001285	0
Block: 291694706001376	0
Block: 291694706001379	0
Block: 291694706001380	0
Block: 291694706001400	0
Block: 291694706001401	0
Block: 291694706001402	0
Block: 291694706001403	0

Plan: House Apportionment Plan

Administrator:

Type: House

User:

POPULATION

District 142 (continued)

Pulaski MO County (continued)

Block: 291694706001405	0
Block: 291694706001406	0
Block: 291694706001407	0
Block: 291694706001408	0
Block: 291694706001409	0
Block: 291694706001410	0
Block: 291694706001411	0
Block: 291694706001412	0
Block: 291694706001413	0
Block: 291694706001414	0
Block: 291694706001415	0
Block: 291694706001416	0
Block: 291694706001417	0
Block: 291694706001418	0
Block: 291694706001419	0
Block: 291694706001420	0
Block: 291694706001421	0
Block: 291694706001422	0
Block: 291694706001423	0
Block: 291694706001424	0
Block: 291694706001425	0
Block: 291694706001426	0
Block: 291694706001427	0
Block: 291694706001428	0
Block: 291694706001429	0
Block: 291694706001430	0
Block: 291694706001431	0
Block: 291694706001432	0
Block: 291694706001433	0
Block: 291694706001434	0
Block: 291694706001435	0
Block: 291694706001436	0
Block: 291694706001437	0
Block: 291694706001438	0
Block: 291694706001439	0
Block: 291694706001440	0
Block: 291694706001441	0
Block: 291694706001442	0
Block: 291694706001443	0
Block: 291694706001444	0
Block: 291694706001445	0
Block: 291694706001446	0
Block: 291694706001447	0
Block: 291694706001448	0
Block: 291694706001449	0
Block: 291694706001450	0
Block: 291694706001451	0
Block: 291694706001452	0
Block: 291694706001453	0

Plan: House Apportionment Plan

Administrator:

Type: House

User:

POPULATION

District 142 (continued)

Pulaski MO County (continued)

Block: 291694706001454	0
Block: 291694706001455	0
Block: 291694706001456	0
Block: 291694706001457	0
Block: 291694706001460	0
Block: 291694706001461	0
Block: 291694706001462	0
Block: 291694706001463	0
Block: 291694706001464	0
Block: 291694706001465	0
Block: 291694706001466	0
Block: 291694706001467	0
Block: 291694706001468	0
Block: 291694706001469	0
Block: 291694706001470	0
Block: 291694706001471	0
Block: 291694706001472	0
Block: 291694706001473	0
Block: 291694706001474	0
Block: 291694706001475	0
Block: 291694706001476	0
Block: 291694706001477	0
Block: 291694706001478	0
Block: 291694706001479	0
Block: 291694706001480	0
Block: 291694706001481	0
Block: 291694706001482	0
Block: 291694706001483	0
Block: 291694706001484	0
Block: 291694706001485	0
Block: 291694706001486	0
Block: 291694706001487	0
Block: 291694706001488	0
Block: 291694706001494	0
Block: 291694706001495	0
Block: 291694706001496	0
Block: 291694706001497	0
Block: 291694706001498	0
Block: 291694706001499	0
Block: 291694706001500	0
Block: 291694706001501	0
Block: 291694706001502	0
Block: 291694706001507	0
Block: 291694706001508	0
Block: 291694706001509	0
Block: 291694706001510	0
Block: 291694706001511	0
Block: 291694706001512	0
Block: 291694706001513	0

Plan: House Apportionment Plan

Administrator:

Type: House

User:

POPULATION

District 142 (continued)

Pulaski MO County (continued)

Block: 291694706001514	0
Block: 291694706001515	0
Block: 291694706001542	0
Block: 291694706001543	0
Block: 291694706001544	0
Block: 291694706001545	0
Block: 291694706001546	0
Block: 291694706001547	0
Block: 291694706001548	0
Block: 291694706001549	0
Block: 291694706001550	0
Block: 291694706001551	0
Block: 291694706001552	0
Block: 291694706001553	0
Block: 291694706001554	0
Block: 291694706001555	0
Block: 291694706001556	0
Block: 291694706001557	0
Block: 291694706001558	0
Block: 291694706001559	0
Block: 291694706001560	0
Block: 291694706001561	0
Block: 291694706001562	0
Block: 291694706001563	0
Block: 291694706001564	0
Block: 291694706001565	0
Block: 291694706001566	0
Block: 291694706001567	0
Block: 291694706001568	0
Block: 291694706001569	0
Block: 291694706001570	0
Block: 291694706001571	0
Block: 291694706001572	0
Block: 291694706001573	0
Block: 291694706001574	0
Block: 291694706001575	0
Block: 291694706001576	0
Block: 291694706001577	0
Block: 291694706001591	0
Block: 291694706001592	0
Block: 291694706001593	0
Block: 291694706001594	0
Block: 291694706001595	0
Block: 291694706001596	0
Block: 291694706001597	0
Block: 291694706001598	0
Block: 291694706001599	0
Block: 291694706001600	0
Block: 291694706001601	0

Plan: House Apportionment Plan

Administrator:

Type: House

User:

POPULATION

District 142 (continued)

Pulaski MO County (continued)

Block: 291694706001602	0
Block: 291694706001607	0
Block: 291694706001608	0
Block: 291694706001609	0
Block: 291694706001610	0
Block: 291694706001611	0
Block: 291694706001612	0
Block: 291694706001613	0
Block: 291694706001618	0
Block: 291694706001619	0
Block: 291694706001620	0
Block: 291694706001621	0
Block: 291694706001623	0
Block: 291694706001627	0
Block: 291694706001628	0
Block: 291694706001642	0
Block: 291694706001643	0
Block: 291694706001644	0
Block: 291694706001661	0
Block: 291694706001665	0
Block: 291694706001666	0
Block: 291694706001667	0

VTD Laquey Subtotal

302

VTD: St. Robert

Block: 291694706001026	149
Block: 291694706001027	27
Block: 291694706001028	14
Block: 291694706001029	1,718
Block: 291694706001030	0
Block: 291694706001031	0
Block: 291694706001032	0
Block: 291694706001033	0
Block: 291694706001034	0
Block: 291694706001040	0
Block: 291694706001041	0
Block: 291694706001043	0
Block: 291694706001045	0
Block: 291694706001048	0
Block: 291694706001049	0
Block: 291694706001050	0
Block: 291694706001058	0
Block: 291694706001103	0
Block: 291694706001650	0
Block: 291694706001651	0
Block: 291694706001652	0
Block: 291694706001653	0
Block: 291694706001654	0
Block: 291694706001655	0
Block: 291694706001656	0

Plan: House Apportionment Plan

Administrator:

Type: House

User:

POPULATION

District 142 (continued)

Pulaski MO County (continued)

Block: 291694706001657	0
Block: 291694706002090	19
Block: 291694706002091	42
Block: 291694706002092	200
Block: 291694706002094	0
Block: 291694706002095	0

VTD St. Robert Subtotal **2,169**

VTD: Waynesville

Block: 291694705001006	0
------------------------	---

VTD Waynesville Subtotal **0**

Pulaski MO County Subtotal **4,838**

Texas MO County 26,008

District 142 Subtotal **37,084**

District 143

Dent MO County 15,657

Oregon MO County 10,881

Reynolds MO County

VTD: Bunker

Block: 291793801001079	0
Block: 291793801001080	0
Block: 291793801001081	1
Block: 291793801001082	0
Block: 291793801001083	0
Block: 291793801001084	0
Block: 291793801001085	8
Block: 291793801001086	4
Block: 291793801001087	0
Block: 291793801001088	0
Block: 291793801001089	9
Block: 291793801001090	0
Block: 291793801001091	0
Block: 291793801001092	0
Block: 291793801001093	0
Block: 291793801001094	0
Block: 291793801001095	7
Block: 291793801001096	0
Block: 291793801001097	8
Block: 291793801001098	0
Block: 291793801001099	0
Block: 291793801001100	0
Block: 291793801001101	0
Block: 291793801001102	0
Block: 291793801001103	0
Block: 291793801001104	0
Block: 291793801001105	0
Block: 291793801001106	0
Block: 291793801001107	0

Plan: House Apportionment Plan

Administrator:

Type: House

User:

POPULATION

District 143 (continued)

Reynolds MO County (continued)

Block: 291793801001108	21
Block: 291793801001109	0
Block: 291793801001110	0
Block: 291793801001111	0
Block: 291793801001112	0
Block: 291793801001113	0
Block: 291793801001114	0
Block: 291793801001115	0
Block: 291793801001116	0
Block: 291793801001117	0
Block: 291793801001118	0
Block: 291793801001119	0
Block: 291793801001120	0
Block: 291793801001121	0
Block: 291793801001122	4
Block: 291793801001123	0
Block: 291793801001124	29
Block: 291793801001125	0
Block: 291793801001126	0
Block: 291793801001127	2
Block: 291793801001128	7
Block: 291793801001129	0
Block: 291793801001130	0
Block: 291793801001131	0
Block: 291793801001132	1
Block: 291793801001133	4
Block: 291793801001134	0
Block: 291793801001135	0
Block: 291793801001136	0
Block: 291793801001137	0
Block: 291793801001138	15
Block: 291793801001139	0
Block: 291793801001140	0
Block: 291793801001141	0
Block: 291793801001142	0
Block: 291793801001143	0
Block: 291793801001144	3
Block: 291793801001145	2
Block: 291793801001146	0
Block: 291793801001147	0
Block: 291793801001148	19
Block: 291793801001149	0
Block: 291793801001150	0
Block: 291793801001151	0
Block: 291793801001152	0
Block: 291793801001153	10
Block: 291793801001154	0
Block: 291793801001155	0
Block: 291793801001156	36

Plan: House Apportionment Plan

Administrator:

Type: House

User:

POPULATION

District 143 (continued)

Reynolds MO County (continued)

Block: 291793801001157	0
Block: 291793801001158	0
Block: 291793801001159	2
Block: 291793801001160	0
Block: 291793801001161	10
Block: 291793801001162	0
Block: 291793801001163	22
Block: 291793801001164	17
Block: 291793801001165	0
Block: 291793801001166	0
Block: 291793801001167	0
Block: 291793801001168	0
Block: 291793801001169	3
Block: 291793801001170	0
Block: 291793801001171	34
Block: 291793801001172	0
Block: 291793801001173	0
Block: 291793801001174	0
Block: 291793801001175	0
Block: 291793801001176	0
Block: 291793801001177	0
Block: 291793801001178	0
Block: 291793801001179	0
Block: 291793801001180	0
Block: 291793801001181	0
Block: 291793801001182	0
Block: 291793801001183	0
Block: 291793801001184	2
Block: 291793801001185	0
Block: 291793801001186	0
Block: 291793801001187	0
Block: 291793801001188	9
Block: 291793801001189	0
Block: 291793801001190	0
Block: 291793801001191	0
Block: 291793801001192	0
Block: 291793801001194	0
Block: 291793801001195	0
Block: 291793801001209	0
Block: 291793801001210	3
Block: 291793801001211	0
Block: 291793801001542	0
Block: 291793801001543	9
Block: 291793801001544	11
Block: 291793801001545	0
Block: 291793801001548	3
Block: 291793801001549	0
Block: 291793801001550	0
Block: 291793801001551	0

Plan: House Apportionment Plan

Administrator:

Type: House

User:

POPULATION

District 143 (continued)

Reynolds MO County (continued)

Block: 291793801001567	0
Block: 291793801001568	0
Block: 291793801001572	0
Block: 291793801001573	0
Block: 291793801001584	0
Block: 291793801003015	0
Block: 291793801003016	2
Block: 291793801003017	0
Block: 291793801003020	7
Block: 291793801003021	4
Block: 291793801003022	2
Block: 291793801003023	0
Block: 291793801003024	39
Block: 291793801003025	0
Block: 291793801003026	1
Block: 291793801003027	0
Block: 291793801003028	0
Block: 291793801003029	2
Block: 291793801003030	0
Block: 291793801003031	0
Block: 291793801003032	10
Block: 291793801003033	4
Block: 291793801003034	10
Block: 291793801003035	0
Block: 291793801003036	9
Block: 291793801003037	0
Block: 291793801003038	3
Block: 291793801003039	39
Block: 291793801003040	1
Block: 291793801003041	0
Block: 291793801003042	16
Block: 291793801003043	0
Block: 291793801003044	4
Block: 291793801003045	8
Block: 291793801003046	36
Block: 291793801003047	1
Block: 291793801003048	0
Block: 291793801003049	0
Block: 291793801003050	0
Block: 291793801003051	0
Block: 291793801003052	0
Block: 291793801003053	0
Block: 291793801003054	1
Block: 291793801003055	1
Block: 291793801003056	0
Block: 291793801003057	0
Block: 291793801003058	46
Block: 291793801003059	0
Block: 291793801003061	35

Plan: House Apportionment Plan

Administrator:

Type: House

User:

POPULATION

District 143 (continued)

Reynolds MO County (continued)

Block: 291793801003062	7
Block: 291793801003063	2
Block: 291793801003064	3
Block: 291793801003065	0
Block: 291793801003066	25
Block: 291793801003067	0
Block: 291793801003068	5
Block: 291793801003069	0
Block: 291793801003070	0
Block: 291793801003071	27
Block: 291793801003072	0
Block: 291793801003073	0
Block: 291793801003074	4
Block: 291793801003075	14
Block: 291793801003076	21
Block: 291793801003077	11
Block: 291793801003078	2
Block: 291793801003079	0
Block: 291793801003080	1
Block: 291793801003081	0
Block: 291793801003082	3
Block: 291793801003083	2
Block: 291793801003084	23
Block: 291793801003085	19
Block: 291793801003091	1
Block: 291793801003092	0
Block: 291793801003093	3
Block: 291793801003111	0
Block: 291793801003224	13
Block: 291793801003229	0
Block: 291793801003238	4
Block: 291793801003240	1

VTD Bunker Subtotal

787

VTD: Corridon/Reynolds

Block: 291793801003086	21
Block: 291793801003087	34
Block: 291793801003088	0
Block: 291793801003089	0
Block: 291793801003090	0
Block: 291793801003107	0
Block: 291793801003108	0
Block: 291793801003110	1
Block: 291793801003112	0
Block: 291793801003113	3
Block: 291793801003114	0
Block: 291793801003115	5
Block: 291793801003116	0
Block: 291793801003117	0
Block: 291793801003118	0

Plan: House Apportionment Plan

Administrator:

Type: House

User:

POPULATION

District 143 (continued)

Reynolds MO County (continued)

Block: 291793801003119	0
Block: 291793801003120	0
Block: 291793801003121	0
Block: 291793801003122	0
Block: 291793801003123	0
Block: 291793801003175	0
Block: 291793801003176	0
Block: 291793801003177	0
Block: 291793801003178	0
Block: 291793801003180	0
Block: 291793801003181	0
Block: 291793801003182	0
Block: 291793801003183	0
Block: 291793801003184	0
Block: 291793801003185	0
Block: 291793801003186	0
Block: 291793801003187	0
Block: 291793801003188	0
Block: 291793801003189	2
Block: 291793801003197	5
Block: 291793801003198	0
Block: 291793801003221	0
Block: 291793801003222	0

VTD Corridor/Reynolds Subtotal

71

Reynolds MO County Subtotal

858

Shannon MO County

8,441

District 143 Subtotal

35,837

District 144

Iron MO County 10,630

Reynolds MO County

VTD: Black 347

VTD: Bluffview 457

VTD: Bunker

Block: 291793801001196 0

Block: 291793801001197 0

Block: 291793801001198 0

Block: 291793801001207 0

Block: 291793801001208 0

Block: 291793801001212 0

Block: 291793801001213 0

Block: 291793801001214 0

Block: 291793801001215 0

Block: 291793801001216 0

Block: 291793801001230 0

Block: 291793801001231 0

Block: 291793801001232 0

Block: 291793801001233 0

Block: 291793801001234 0

Plan: House Apportionment Plan

Administrator:

Type: House

User:

POPULATION

District 144 (continued)

Reynolds MO County (continued)

Block: 291793801001235	0
Block: 291793801001236	0
Block: 291793801001237	0
Block: 291793801001238	0
Block: 291793801001239	0
Block: 291793801001240	0
Block: 291793801001241	0
Block: 291793801001242	0
Block: 291793801001243	0
Block: 291793801001244	0
Block: 291793801001245	0
Block: 291793801001246	4
Block: 291793801001313	0
Block: 291793801001318	0
Block: 291793801001321	0
Block: 291793801001322	0
Block: 291793801001323	0
Block: 291793801001324	0
Block: 291793801001325	0
Block: 291793801001326	0
Block: 291793801001331	0
Block: 291793801001332	0
Block: 291793801001333	0
Block: 291793801001390	0
Block: 291793801001391	0
Block: 291793801001392	2
Block: 291793801001393	0
Block: 291793801001394	0
Block: 291793801001395	0
Block: 291793801001396	0
Block: 291793801001397	0
Block: 291793801001398	0
Block: 291793801001399	0
Block: 291793801001400	0
Block: 291793801001401	0
Block: 291793801001402	0
Block: 291793801001403	0
Block: 291793801001404	8
Block: 291793801001406	0
Block: 291793801001408	0
Block: 291793801001409	0
Block: 291793801001410	2
Block: 291793801001411	0
Block: 291793801001412	0
Block: 291793801001413	0
Block: 291793801001414	0
Block: 291793801001415	0
Block: 291793801001416	0
Block: 291793801001418	0

Plan: House Apportionment Plan

Administrator:

Type: House

User:

POPULATION

District 144 (continued)

Reynolds MO County (continued)

Block: 291793801001451	0
Block: 291793801001452	0
Block: 291793801001483	7
Block: 291793801001484	0
Block: 291793801001485	0
Block: 291793801001486	0
Block: 291793801001491	0
Block: 291793801001492	0
Block: 291793801001493	0
Block: 291793801001494	0
Block: 291793801001495	0
Block: 291793801001523	0
Block: 291793801001524	0
Block: 291793801001525	0
Block: 291793801001529	0
Block: 291793801001530	0
Block: 291793801001532	0
Block: 291793801001533	0
Block: 291793801001536	0
Block: 291793801001537	0
Block: 291793801001538	0
Block: 291793801001539	0
Block: 291793801001540	0
Block: 291793801001541	0
Block: 291793801001546	0
Block: 291793801001547	0
Block: 291793801001587	0
Block: 291793801003000	2
Block: 291793801003001	0
Block: 291793801003002	0
Block: 291793801003003	1
Block: 291793801003004	0
Block: 291793801003005	0
Block: 291793801003006	0
Block: 291793801003007	0
Block: 291793801003008	0
Block: 291793801003009	0
Block: 291793801003010	0
Block: 291793801003011	0
Block: 291793801003012	0
Block: 291793801003013	0
Block: 291793801003014	0
Block: 291793801003018	0
Block: 291793801003019	0
Block: 291793801003060	0
Block: 291793801003094	10
Block: 291793801003095	17
Block: 291793801003096	0
Block: 291793801003097	0

Plan: House Apportionment Plan

Administrator:

Type: House

User:

POPULATION

District 144 (continued)

Reynolds MO County (continued)

Block: 291793801003101	0
Block: 291793801003102	3
Block: 291793801003232	0
Block: 291793801003233	0
Block: 291793801003234	0
Block: 291793801003235	0
Block: 291793801003236	0
Block: 291793801003239	0

VTD Bunker Subtotal **56**

VTD: Centerville 471

VTD: Corridon/Reynolds

Block: 291793801001487	3
Block: 291793801001488	0
Block: 291793801001489	0
Block: 291793801001490	0
Block: 291793801001496	32
Block: 291793801001497	0
Block: 291793801001499	0
Block: 291793801001501	73
Block: 291793801001502	0
Block: 291793801001503	0
Block: 291793801001504	0
Block: 291793801001505	0
Block: 291793801001506	0
Block: 291793801001516	0
Block: 291793801001517	6
Block: 291793801003098	0
Block: 291793801003099	2
Block: 291793801003100	8
Block: 291793801003103	0
Block: 291793801003104	0
Block: 291793801003105	0
Block: 291793801003106	0
Block: 291793801003109	0
Block: 291793801003124	0
Block: 291793801003125	0
Block: 291793801003126	0
Block: 291793801003127	0
Block: 291793801003128	16
Block: 291793801003129	4
Block: 291793801003130	16
Block: 291793801003131	0
Block: 291793801003132	20
Block: 291793801003133	2
Block: 291793801003134	15
Block: 291793801003135	0
Block: 291793801003136	0
Block: 291793801003137	0
Block: 291793801003138	0

Plan: House Apportionment Plan

Administrator:

Type: House

User:

POPULATION

District 144 (continued)

Reynolds MO County (continued)

Block: 291793801003139	0
Block: 291793801003140	0
Block: 291793801003141	2
Block: 291793801003142	1
Block: 291793801003143	0
Block: 291793801003144	0
Block: 291793801003145	10
Block: 291793801003146	0
Block: 291793801003147	0
Block: 291793801003169	0
Block: 291793801003170	0
Block: 291793801003171	0
Block: 291793801003172	0
Block: 291793801003173	0
Block: 291793801003174	2
Block: 291793801003179	0
Block: 291793801003223	0
Block: 291793801003225	20
Block: 291793801003230	4
Block: 291793801003231	0
Block: 291793802001008	0
Block: 291793802001010	0
Block: 291793802001011	2
Block: 291793802001012	8
Block: 291793802001013	0
Block: 291793802001014	11
Block: 291793802001015	0
Block: 291793802001016	1
Block: 291793802001017	0
Block: 291793802001018	0
Block: 291793802001028	0
Block: 291793802001029	0
Block: 291793802001030	0
Block: 291793802001031	0
Block: 291793802001069	0
VTD Corridon/Reynolds Subtotal	258
VTD: Dagonia	175
VTD: Ellington No. 1	1,433
VTD: Ellington No. 2	1,048
VTD: Garwood	374
VTD: Lesterville	744
VTD: Oates	247
VTD: Redford	186
VTD: Webb Creek	42
Reynolds MO County Subtotal	5,838
Washington MO County	
VTD: Belgrade	1,226
VTD: Caledonia	994
VTD: City Hall Ward II	

Plan: House Apportionment Plan

Administrator:

Type: House

User:

POPULATION

District 144 (continued)

Washington MO County (continued)

Block: 292214602003108	46
Block: 292214602003109	0
Block: 292214602003110	1
Block: 292214602003111	15
Block: 292214602003112	7
Block: 292214602003115	0
Block: 292214602003116	43
Block: 292214602003121	4
Block: 292214602003122	0
Block: 292214602003123	0
Block: 292214602003138	0
Block: 292214603001060	10
Block: 292214603001061	6
Block: 292214603001069	0
Block: 292214603001070	0
Block: 292214603001071	0
Block: 292214603001072	0
Block: 292214603001073	0
Block: 292214603001074	1
Block: 292214603001075	15
Block: 292214603001076	4
Block: 292214603001077	10
Block: 292214603001078	10
Block: 292214603001079	0
Block: 292214603001080	0
Block: 292214603001081	9
Block: 292214603001082	12
Block: 292214603001083	11
Block: 292214603001084	8
Block: 292214603001085	3
Block: 292214603001086	18
Block: 292214603001087	13
Block: 292214603001088	0
Block: 292214603001089	2
Block: 292214603001090	0
Block: 292214603001091	1
Block: 292214603001092	0
Block: 292214603001093	0
Block: 292214603001094	0
Block: 292214603001095	0
Block: 292214603001096	4
Block: 292214603001097	3
Block: 292214603001098	0
Block: 292214603001100	0
Block: 292214603001101	0
Block: 292214603001102	0
Block: 292214603001103	0
Block: 292214603001105	13
Block: 292214603001106	0

Plan: House Apportionment Plan

Administrator:

Type: House

User:

POPULATION

District 144 (continued)

Washington MO County (continued)

Block: 292214603001107	0
Block: 292214603001108	14
Block: 292214603003041	7
Block: 292214603003042	0
Block: 292214603003043	2
Block: 292214603003044	9
Block: 292214603003045	101
Block: 292214603003046	5
Block: 292214603003047	122
Block: 292214603003048	4
Block: 292214603003049	24
Block: 292214603003050	3
Block: 292214603003051	28
Block: 292214603003054	113
Block: 292214603003055	0
Block: 292214603003056	0
Block: 292214603003057	0
Block: 292214603003058	45
Block: 292214603003059	22
Block: 292214603003060	26
Block: 292214603003061	0
Block: 292214603003062	37
Block: 292214603003065	0
Block: 292214603003066	3
Block: 292214603004009	0
Block: 292214603004013	17
Block: 292214603004014	0
Block: 292214603004015	48
Block: 292214603004016	0
Block: 292214603004017	6
Block: 292214603004018	0
Block: 292214603004019	8
Block: 292214603004020	0
Block: 292214603004021	17
Block: 292214603004022	10
Block: 292214603004023	13
Block: 292214603004024	15
Block: 292214603004025	37
Block: 292214603004026	44
Block: 292214603004027	9
Block: 292214603004028	16
Block: 292214603004029	8
Block: 292214603004030	11
Block: 292214603004031	34
Block: 292214603004032	22
Block: 292214603004033	19
Block: 292214603004034	21
Block: 292214603004035	25
Block: 292214603004036	1

Plan: House Apportionment Plan

Administrator:

Type: House

User:

POPULATION

District 144 (continued)

Washington MO County (continued)

Block: 292214603004037	4
Block: 292214603004038	54
Block: 292214603004039	1
Block: 292214603004040	9
Block: 292214603004041	6
Block: 292214603004042	12
Block: 292214603004043	80
Block: 292214603004044	3
Block: 292214603004045	15
Block: 292214603004046	3
Block: 292214603004047	0
Block: 292214603004048	211
Block: 292214603004049	29
Block: 292214603004050	3
Block: 292214603004051	1
Block: 292214603004052	8
Block: 292214603004053	0
Block: 292214603004054	0
Block: 292214603004055	9
Block: 292214603004056	0
Block: 292214604002055	0
Block: 292214604003004	0
Block: 292214604003005	0
Block: 292214604003006	2
Block: 292214604003007	165
Block: 292214604003008	0
Block: 292214604003009	0
Block: 292214604003010	0
Block: 292214604003011	0
Block: 292214604003012	7
Block: 292214604003013	10
Block: 292214604003058	7
Block: 292214604003059	4
Block: 292214604003060	0
Block: 292214604003061	67
Block: 292214604003062	0
Block: 292214604003098	4
Block: 292214604003099	9
Block: 292214604003100	2
Block: 292214604003101	5
Block: 292214605004000	130
Block: 292214605004001	0
Block: 292214605004002	2
Block: 292214605004003	72
Block: 292214605004004	21
Block: 292214605004005	0
Block: 292214605004006	39
Block: 292214605004007	0
Block: 292214605004008	7

Plan: House Apportionment Plan

Administrator:

Type: House

User:

POPULATION

District 144 (continued)

Washington MO County (continued)

Block: 292214605004009	0
Block: 292214605004010	6
Block: 292214605004011	10
Block: 292214605004012	1
Block: 292214605004041	0
Block: 292214605004042	0
Block: 292214605004043	0
Block: 292214605004044	0
Block: 292214605004048	0
Block: 292214605004049	36
Block: 292214605004050	21

VTD City Hall Ward II Subtotal **2,290**

VTD: Hopewell 1,381

VTD: Irondale 1,794

VTD: Ozark Heights 652

VTD: Pleasant Point 371

VTD: Springtown

Block: 292214604003014 0

Block: 292214604003018 4

Block: 292214604003019 0

Block: 292214604003020 0

Block: 292214604003021 0

VTD Springtown Subtotal **4**

VTD: Stony Point 493

Washington MO County Subtotal **9,205**

Wayne MO County

VTD: Brunot 108

VTD: Cascade 103

VTD: Clubb 236

VTD: Coldwater 237

VTD: Cool Springs 409

VTD: Greenville 956

VTD: Hiram 111

VTD: Lowndes 398

VTD: Mill Spring 837

VTD: Patterson 1,144

VTD: Peach Tree 346

VTD: Piedmont Ward No. 1 1,855

VTD: Piedmont Ward No. 2 1,941

VTD: Shook 287

VTD: Silva 922

VTD: Smith Mill 212

Wayne MO County Subtotal **10,102**

District 144 Subtotal **35,775**

District 145

Bollinger MO County 12,363

Madison MO County 12,226

Plan: House Apportionment Plan

Administrator:

Type: House

User:

POPULATION

District 145 (continued)

Perry MO County	
VTD: Altenburg	558
VTD: Biehle	773
VTD: Farrar	280
VTD: Frohna	542
VTD: Highland	630
VTD: Longtown	438
VTD: P-5	7,212
VTD: Silver Lake	809
VTD: Uniontown	624
VTD: Yount	899
Perry MO County Subtotal	12,765
District 145 Subtotal	37,354

District 146

Cape Girardeau MO County	
VTD: Brown Owl	812
VTD: Burfordville	1,158
VTD: Byrd No. 1	4,109
VTD: Byrd No. 2	2,954
VTD: Byrd No. 3	3,454
VTD: Byrd No. 4	3,213
VTD: Byrd No. 5	1,953
VTD: Byrd No. 6	2,635
VTD: Campster/Pecan Grove	
Block: 290318815002023	0
Block: 290318815002024	0
Block: 290318815002025	0
Block: 290318815002029	2
Block: 290318815002032	35
Block: 290318815002033	26
Block: 290318815002034	17
Block: 290318815002035	146
Block: 290318815002036	61
Block: 290318815002037	20
Block: 290318815002039	0
Block: 290318815002042	0
Block: 290318815002048	0
Block: 290318815002049	0
Block: 290318815002054	31
Block: 290318815002055	54
Block: 290318815002056	18
Block: 290318815002057	33
Block: 290318815002059	36
Block: 290318815002060	3
Block: 290318815002061	3
Block: 290318815002075	0
Block: 290318815002229	0
Block: 290318815002230	0
Block: 290318815002231	28
Block: 290318815002232	52

Plan: House Apportionment Plan

Administrator:

Type: House

User:

POPULATION

District 146 (continued)

Cape Girardeau MO County (continued)

VTD Campster/Pecan Grove Subtotal

565

VTD: Cape Girardeau Precinct 16

Block: 290318806002127

0

Block: 290318806002152

0

Block: 290318806002153

34

Block: 290318806002156

0

Block: 290318806002157

0

Block: 290318806002163

0

Block: 290318806002164

0

Block: 290318806002166

0

Block: 290318806002169

0

Block: 290318806002172

2

Block: 290318807001003

20

Block: 290318812002001

0

Block: 290318812002002

39

Block: 290318812002003

32

Block: 290318812002004

13

Block: 290318812002005

2

Block: 290318812002006

3

Block: 290318812002007

0

**VTD Cape Girardeau Precinct 16
Subtotal**

145

VTD: Cape Girardeau Precinct 17

Block: 290318805003012

0

Block: 290318805003025

0

Block: 290318805003036

0

Block: 290318805003037

0

Block: 290318805006050

0

Block: 290318805006051

0

Block: 290318805006060

0

Block: 290318805006061

0

Block: 290318805006062

0

Block: 290318806002101

0

Block: 290318806002102

0

Block: 290318806002103

0

Block: 290318806002104

0

Block: 290318806002105

0

Block: 290318806002106

0

Block: 290318806002107

2

Block: 290318806002112

0

Block: 290318806002115

0

Block: 290318806002116

0

Block: 290318806002121

0

Block: 290318806002126

25

Block: 290318806002128

0

Block: 290318806002129

0

Block: 290318806002130

0

Block: 290318806002131

5

Block: 290318806002132

0

Plan: House Apportionment Plan

Administrator:

Type: House

User:

POPULATION

District 146 (continued)

Cape Girardeau MO County (continued)

Block: 290318806002135	0
Block: 290318806002138	0
Block: 290318806002139	0
Block: 290318806002140	83
Block: 290318806002141	40
Block: 290318806002142	68
Block: 290318806002175	0
Block: 290318812001000	0
Block: 290318812001001	0
Block: 290318812001002	0
Block: 290318812001003	0
Block: 290318812001004	0
Block: 290318812001005	0
Block: 290318812001007	0
Block: 290318812001009	0
Block: 290318812001012	0
Block: 290318812001013	0
Block: 290318812001014	0
Block: 290318812001015	0
Block: 290318812001017	0
Block: 290318812001022	152
Block: 290318812001025	0
Block: 290318812001027	0
Block: 290318812001030	3
Block: 290318812001036	0
Block: 290318812001038	0
Block: 290318812001039	0
Block: 290318812001040	0
Block: 290318812001041	0
Block: 290318812001061	0
Block: 290318812001062	0
Block: 290318812001092	0
Block: 290318812001093	0
Block: 290318813001000	0
Block: 290318813001001	0
Block: 290318813001007	150
Block: 290318813001008	0
Block: 290318813001053	0
Block: 290318813001054	0
Block: 290318813001055	0
Block: 290318815001006	0
Block: 290318815001007	0
Block: 290318815001011	0
Block: 290318815001015	0
Block: 290318815001037	0
Block: 290318815001040	13
Block: 290318815001041	5
Block: 290318815001042	0
Block: 290318815001044	0

Plan: House Apportionment Plan

Administrator:

Type: House

User:

POPULATION

District 146 (continued)

Cape Girardeau MO County (continued)

Block: 290318815001045	0
Block: 290318815001046	0
Block: 290318815001047	141
Block: 290318815001048	0
Block: 290318815001049	52
Block: 290318815001050	7
Block: 290318815001051	0
Block: 290318815001053	3
Block: 290318815001054	0
Block: 290318815001055	0
Block: 290318815001057	0
Block: 290318815001058	0
Block: 290318815001061	0
Block: 290318815001065	0
Block: 290318815001066	0
Block: 290318815001068	56
Block: 290318815001069	0
Block: 290318815001070	0
Block: 290318815001073	0
Block: 290318815001074	0
Block: 290318815001096	0
Block: 290318815001102	0
Block: 290318815001103	0
Block: 290318815001104	0
Block: 290318815001105	0
Block: 290318815001106	0
Block: 290318815001107	0
Block: 290318815001108	0
Block: 290318815002016	0
Block: 290318815002017	0
Block: 290318815002018	0
Block: 290318815002026	0
Block: 290318815002027	0
Block: 290318815002028	0
Block: 290318815002030	0
Block: 290318815002031	0
Block: 290318815002058	0

VTD Cape Girardeau Precinct 17 Subtotal **805**

VTD: Cape Girardeau Precinct 2

Block: 290318807001008	1
Block: 290318807001009	0

VTD Cape Girardeau Precinct 2 Subtotal **1**

VTD: Delta City No. 1	216
VTD: Delta City No. 2	221
VTD: Delta Out County	824
VTD: Friedheim	747
VTD: Fruitland	3,284
VTD: Gordonville	

POPULATION**District 146** (continued)

Cape Girardeau MO County (continued)

Block: 290318802002075	6
Block: 290318802002076	0
Block: 290318802002081	4
Block: 290318802002082	4
Block: 290318802002083	20
Block: 290318802002086	0
Block: 290318802002087	4
Block: 290318803001003	0
Block: 290318803001004	8
Block: 290318803001005	37
Block: 290318803001006	81
Block: 290318803001007	0
Block: 290318803001008	0
Block: 290318803001009	34
Block: 290318803001010	6
Block: 290318803001011	23
Block: 290318803001012	0
Block: 290318803001013	5
Block: 290318803001014	12
Block: 290318803001015	18
Block: 290318803001016	5
Block: 290318803001017	0
Block: 290318803001018	29
Block: 290318803001019	0
Block: 290318803001021	10
Block: 290318803001022	10
Block: 290318803001023	3
Block: 290318803001024	52
Block: 290318803001025	0
Block: 290318803001026	0
Block: 290318803001027	0
Block: 290318803001028	2
Block: 290318803001029	42
Block: 290318803001030	4
Block: 290318803001031	47
Block: 290318803001032	0
Block: 290318803001033	10
Block: 290318803001034	2
Block: 290318803001035	0
Block: 290318803001036	0
Block: 290318803001037	22
Block: 290318803001038	4
Block: 290318803001042	0
Block: 290318803001046	24
Block: 290318803001047	34
Block: 290318803001048	0
Block: 290318803001049	4
Block: 290318803001050	0
Block: 290318803001051	28

Plan: House Apportionment Plan

Administrator:

Type: House

User:

POPULATION

District 146 (continued)

Cape Girardeau MO County (continued)

Block: 290318803001052	11
Block: 290318803001053	10
Block: 290318803001054	35
Block: 290318803001055	0
Block: 290318803001056	29
Block: 290318803001057	0
Block: 290318803001058	10
Block: 290318803001059	20
Block: 290318803001060	19
Block: 290318803001061	123
Block: 290318803001062	26
Block: 290318803001063	30
Block: 290318803001064	28
Block: 290318803001065	2
Block: 290318803001071	16
Block: 290318803001072	7
Block: 290318803001073	2
Block: 290318803001074	4
Block: 290318803001075	0
Block: 290318803001076	0
Block: 290318803001077	0
Block: 290318803001078	0
Block: 290318803001079	1
Block: 290318803001080	1
Block: 290318803001081	0
Block: 290318803001082	7
Block: 290318803001084	2
Block: 290318803001085	4
Block: 290318803001088	0
Block: 290318803001089	0
Block: 290318803001090	0
Block: 290318803001091	0
Block: 290318803001095	0
Block: 290318803001096	0
Block: 290318803001097	0
Block: 290318803001098	0
Block: 290318803001099	3
Block: 290318803001100	7
Block: 290318803001101	0
Block: 290318803001102	0
Block: 290318803001103	0
Block: 290318803001104	13
Block: 290318803001105	2
Block: 290318803001106	8
Block: 290318803001107	0
Block: 290318803001108	0
Block: 290318803001109	4
Block: 290318803001110	0
Block: 290318803001113	6

Plan: House Apportionment Plan

Administrator:

Type: House

User:

POPULATION

District 146 (continued)

Cape Girardeau MO County (continued)

Block: 290318803001117	24
Block: 290318803001121	0
Block: 290318803001123	0
Block: 290318803002000	25
Block: 290318803002001	54
Block: 290318803002036	34
Block: 290318803002037	0
Block: 290318803002038	0
Block: 290318803002039	46
Block: 290318803002040	0
Block: 290318803002041	0
Block: 290318803002044	53
Block: 290318803002045	0
Block: 290318803002046	0
Block: 290318803002047	0
Block: 290318803002048	0
Block: 290318803002049	0
Block: 290318803004085	5
Block: 290318804002074	13
Block: 290318815001085	5
Block: 290318815001086	8
Block: 290318815001087	2
Block: 290318815001088	0
Block: 290318815001089	39
Block: 290318815001090	15
Block: 290318815001091	4
Block: 290318815001097	0
Block: 290318815001098	0
Block: 290318815001099	5
Block: 290318815001100	0
Block: 290318815002038	0
Block: 290318815002040	0
Block: 290318815002041	2
Block: 290318815002043	0
Block: 290318815002044	0
Block: 290318815002045	16
Block: 290318815002046	9
Block: 290318815002047	0
Block: 290318815002050	0
Block: 290318815002051	11
Block: 290318815002052	0
Block: 290318815002053	5
Block: 290318815002078	2
Block: 290318815002079	8
Block: 290318815002080	0
Block: 290318815002082	0
Block: 290318815002083	10
Block: 290318815002084	0
Block: 290318815002085	10

Plan: House Apportionment Plan

Administrator:

Type: House

User:

POPULATION

District 146 (continued)

Cape Girardeau MO County (continued)

Block: 290318815002086	3
Block: 290318815002110	3
Block: 290318815002111	3
Block: 290318815002165	0
Block: 290318815002166	0
Block: 290318815002167	0
Block: 290318815002168	0
Block: 290318815002175	0
Block: 290318815002176	3
Block: 290318815002177	0
Block: 290318815002178	0
Block: 290318815002179	0
Block: 290318815002180	0
Block: 290318815002181	10
Block: 290318815002182	5
Block: 290318815002183	0
VTD Gordonville Subtotal	1,456
VTD: Hanover	2,212
VTD: Millersville	1,335
VTD: Neelys Landing/Oriole	789
VTD: Nell Holcomb	1,650
VTD: New Wells	761
VTD: Oak Ridge	1,193
VTD: Pocahontas	733
VTD: Whitewater	838
Cape Girardeau MO County Subtotal	38,063
District 146 Subtotal	38,063

District 147

Cape Girardeau MO County

VTD: Campster/Pecan Grove

Block: 290318803001083	0
Block: 290318814002086	0
Block: 290318814002090	0
Block: 290318814002091	0
Block: 290318814002092	0
Block: 290318814002093	0
Block: 290318814002094	0
Block: 290318814002095	0
Block: 290318814002102	0
Block: 290318814002103	0
Block: 290318814002104	0
Block: 290318814002106	0
Block: 290318814002107	0
Block: 290318814002108	0
Block: 290318814002122	0
Block: 290318814002123	0
Block: 290318814002129	0
Block: 290318814002133	0
Block: 290318814002134	0

Plan: House Apportionment Plan

Administrator:

Type: House

User:

POPULATION

District 147 (continued)

Cape Girardeau MO County (continued)

Block: 290318814002153	0
Block: 290318815002022	8
Block: 290318815002062	7
Block: 290318815002063	116
Block: 290318815002064	22
Block: 290318815002066	3
Block: 290318815002068	66
Block: 290318815002069	10
Block: 290318815002070	0
Block: 290318815002071	0
Block: 290318815002072	0
Block: 290318815002073	14
Block: 290318815002074	0
Block: 290318815002076	0
Block: 290318815002077	0
Block: 290318815002087	6
Block: 290318815002088	25
Block: 290318815002089	2
Block: 290318815002091	63
Block: 290318815002092	0
Block: 290318815002093	0
Block: 290318815002094	0
Block: 290318815002095	0
Block: 290318815002098	5
Block: 290318815002099	0
Block: 290318815002100	0
Block: 290318815002101	53
Block: 290318815002102	0
Block: 290318815002103	2
Block: 290318815002104	0
Block: 290318815002105	0
Block: 290318815002106	0
Block: 290318815002107	0
Block: 290318815002108	0
Block: 290318815002109	23
Block: 290318815002112	0
Block: 290318815002113	0
Block: 290318815002114	0
Block: 290318815002115	0
Block: 290318815002116	3
Block: 290318815002117	0
Block: 290318815002118	159
Block: 290318815002119	0
Block: 290318815002121	0
Block: 290318815002122	0
Block: 290318815002124	0
Block: 290318815002125	0
Block: 290318815002126	17
Block: 290318815002127	0

Plan: House Apportionment Plan

Administrator:

Type: House

User:

POPULATION

District 147 (continued)

Cape Girardeau MO County (continued)

Block: 290318815002128	2
Block: 290318815002130	9
Block: 290318815002131	0
Block: 290318815002132	0
Block: 290318815002134	0
Block: 290318815002146	0
Block: 290318815002152	0
Block: 290318815002153	0
Block: 290318815002154	0
Block: 290318815002159	0
Block: 290318815002160	0
Block: 290318815002161	0
Block: 290318815002169	0
Block: 290318815002170	0
Block: 290318815002171	11
Block: 290318815002172	13
Block: 290318815002173	18
Block: 290318815002174	0
Block: 290318815002184	0
Block: 290318815002190	0
Block: 290318815002191	0
Block: 290318815002192	0
Block: 290318815002194	6
Block: 290318815002196	4
Block: 290318815002202	0
Block: 290318815002203	0
Block: 290318815002205	0
Block: 290318815002207	0
Block: 290318815002209	0
Block: 290318815002211	4
Block: 290318815002213	1
Block: 290318815002218	0
Block: 290318815002219	7
Block: 290318815002220	0
Block: 290318815002221	0
Block: 290318815002222	0
Block: 290318815002224	0
Block: 290318815002225	0
Block: 290318815002226	0
Block: 290318815002227	0
Block: 290318815002228	0

VTD Campster/Pecan Grove Subtotal **679**

VTD: Cape Girardeau Precinct 1 2,635

VTD: Cape Girardeau Precinct 12 1,331

VTD: Cape Girardeau Precinct 13 1,916

VTD: Cape Girardeau Precinct 14 1,562

VTD: Cape Girardeau Precinct 15 1,934

VTD: Cape Girardeau Precinct 16

Block: 290318806002168 0

Plan: House Apportionment Plan

Administrator:

Type: House

User:

POPULATION

District 147 (continued)

Cape Girardeau MO County (continued)

Block: 290318806002171	0
Block: 290318807001023	0
Block: 290318807001024	106
Block: 290318807001025	19
Block: 290318807001026	0
Block: 290318807001027	20
Block: 290318807001028	85
Block: 290318807001029	53
Block: 290318807001030	15
Block: 290318807001032	0
Block: 290318807001033	0
Block: 290318807001036	0
Block: 290318807001037	97
Block: 290318807001038	51
Block: 290318807001039	134
Block: 290318807001040	46
Block: 290318807001042	23
Block: 290318807002014	55
Block: 290318807002015	42
Block: 290318807002016	23
Block: 290318807002017	131
Block: 290318807002018	23
Block: 290318807002019	9
Block: 290318807002020	0
Block: 290318807002021	52
Block: 290318807002038	51
Block: 290318807002039	55
Block: 290318807002040	52
Block: 290318807002041	55
Block: 290318807002042	72
Block: 290318812001056	0
Block: 290318812002008	2
Block: 290318812002009	4
Block: 290318812002010	95
Block: 290318812002011	410
Block: 290318812002012	117
Block: 290318812002013	0
Block: 290318812002014	4
Block: 290318812002015	29
Block: 290318812002016	0
Block: 290318812002017	26
Block: 290318812002018	16
Block: 290318812002019	2
Block: 290318812002020	36
Block: 290318812002023	0
Block: 290318812002024	0
Block: 290318812002025	125
Block: 290318812002026	29
Block: 290318812002027	4

Plan: House Apportionment Plan

Administrator:

Type: House

User:

POPULATION

District 147 (continued)

Cape Girardeau MO County (continued)

Block: 290318812002028	0
Block: 290318812002029	15
Block: 290318812002030	139
Block: 290318812002031	16
Block: 290318812002032	30
Block: 290318812002033	10
Block: 290318812002034	47
Block: 290318812002035	120
Block: 290318812002036	27
Block: 290318812002037	28
Block: 290318812002038	25
Block: 290318812002039	97
Block: 290318812002040	0
Block: 290318812002041	24
Block: 290318812002042	20

VTD Cape Girardeau Precinct 16

2,766

Subtotal

VTD: Cape Girardeau Precinct 17

Block: 290318812001023	0
Block: 290318812001024	0
Block: 290318812001026	0
Block: 290318812001029	0
Block: 290318812001032	0
Block: 290318812001033	18
Block: 290318812001034	0
Block: 290318812001035	0
Block: 290318812001037	0
Block: 290318812001042	68
Block: 290318812001043	0
Block: 290318812001044	0
Block: 290318812001045	0
Block: 290318812001046	0
Block: 290318812001047	0
Block: 290318812001048	32
Block: 290318812001052	0
Block: 290318812001053	0
Block: 290318812001054	0
Block: 290318812001057	0
Block: 290318812001058	0
Block: 290318812001059	0
Block: 290318812001060	0
Block: 290318812001063	0
Block: 290318812001064	71
Block: 290318812001066	0
Block: 290318812001067	11
Block: 290318812001068	0
Block: 290318812001069	0
Block: 290318812001070	28
Block: 290318812001071	0

Plan: House Apportionment Plan

Administrator:

Type: House

User:

POPULATION

District 147 (continued)

Cape Girardeau MO County (continued)

Block: 290318812001072	0
Block: 290318812001075	0
Block: 290318812001076	0
Block: 290318812001077	0
Block: 290318812001078	193
Block: 290318812001079	62
Block: 290318812001082	65
Block: 290318812001083	22
Block: 290318812001096	0
Block: 290318812001098	26
Block: 290318812001099	0
Block: 290318813001002	0
Block: 290318813001003	0
Block: 290318813001004	0
Block: 290318813001005	0
Block: 290318813001006	0
Block: 290318813001009	0
Block: 290318813001010	0
Block: 290318813001011	0
Block: 290318813001012	0
Block: 290318813001013	0
Block: 290318813001014	0
Block: 290318813001015	0
Block: 290318813001016	0
Block: 290318813001017	851
Block: 290318813001018	17
Block: 290318813001019	4
Block: 290318813001020	42
Block: 290318813001021	3
Block: 290318813001022	50
Block: 290318813001023	62
Block: 290318813001024	51
Block: 290318813001025	39
Block: 290318813001026	29
Block: 290318813001027	62
Block: 290318813001028	15
Block: 290318813001029	0
Block: 290318813001030	0
Block: 290318813001031	0
Block: 290318813001032	98
Block: 290318813001033	19
Block: 290318813001034	0
Block: 290318813001035	0
Block: 290318813001036	197
Block: 290318813001037	0
Block: 290318813001038	3
Block: 290318813001039	49
Block: 290318813001040	0
Block: 290318813001041	355

Plan: House Apportionment Plan

Administrator:

Type: House

User:

POPULATION

District 147 (continued)

Cape Girardeau MO County (continued)

Block: 290318813001042	0
Block: 290318813001043	65
Block: 290318813001044	87
Block: 290318813001045	0
Block: 290318813001046	209
Block: 290318813001047	0
Block: 290318813001048	2
Block: 290318813001049	0
Block: 290318813001050	17
Block: 290318813001051	0
Block: 290318813001052	0
Block: 290318813001056	0
Block: 290318813001057	8
Block: 290318813001058	1
Block: 290318813001059	20
Block: 290318813001060	30
Block: 290318813001061	0
Block: 290318813001062	0
Block: 290318813001063	0
Block: 290318813001064	0
Block: 290318813001065	0
Block: 290318813001066	0
Block: 290318813001067	0
Block: 290318813001068	0
Block: 290318813001069	0
Block: 290318813001070	0
Block: 290318813001071	0
Block: 290318813001072	0
Block: 290318813003002	181
Block: 290318813003003	0
Block: 290318813003004	0
Block: 290318813003005	0
Block: 290318813003006	128
Block: 290318813003007	57
Block: 290318813003008	10
Block: 290318813003009	0
Block: 290318813003010	0
Block: 290318813003011	0
Block: 290318813003012	0
Block: 290318813003013	0
Block: 290318813003017	0
Block: 290318813003018	0
Block: 290318813003019	0
Block: 290318813003020	0
Block: 290318813003021	0
Block: 290318813003022	0
Block: 290318813003023	0
Block: 290318815001076	0
Block: 290318815001077	0

Plan: House Apportionment Plan

Administrator:

Type: House

User:

POPULATION

District 147 (continued)

Cape Girardeau MO County (continued)

Block: 290318815001078	0
Block: 290318815001079	0
Block: 290318815002000	0
Block: 290318815002001	2
Block: 290318815002002	0
Block: 290318815002003	0
Block: 290318815002004	0
Block: 290318815002005	0
Block: 290318815002006	0
Block: 290318815002007	0
Block: 290318815002008	20
Block: 290318815002009	0
Block: 290318815002010	6
Block: 290318815002011	0
Block: 290318815002012	0
Block: 290318815002013	0
Block: 290318815002014	0
Block: 290318815002015	0
Block: 290318815002019	0
Block: 290318815002020	0
Block: 290318815002021	0
Block: 290318815002233	0
Block: 290318815003021	0
Block: 290318815003022	0
Block: 290318815003023	0
Block: 290318815003024	0
Block: 290318815003025	0
Block: 290318815003026	0
Block: 290318815003027	0
Block: 290318815003028	0
Block: 290318815003029	0
Block: 290318815003030	0
Block: 290318815003031	0
Block: 290318815003032	0
Block: 290318815003033	0
Block: 290318815003034	0
Block: 290318815003035	0
Block: 290318815003036	0
Block: 290318815003037	0
Block: 290318815003038	0
Block: 290318815003039	0
Block: 290318815003040	0
Block: 290318815003044	4
Block: 290318815003045	19
Block: 290318815003046	0
Block: 290318815003047	0
Block: 290318815003048	0
Block: 290318815003049	0
Block: 290318815003050	0

Plan: House Apportionment Plan

Administrator:

Type: House

User:

POPULATION

District 147 (continued)

Cape Girardeau MO County (continued)

Block: 290318815003056	0
Block: 290318815003073	0
Block: 290318815003074	0
Block: 290318815003075	0

VTD Cape Girardeau Precinct 17 3,408
Subtotal

VTD: Cape Girardeau Precinct 18 2,734

VTD: Cape Girardeau Precinct 2

Block: 290318807001014	312
Block: 290318807001015	41
Block: 290318807001016	48
Block: 290318807001017	17
Block: 290318807001018	15
Block: 290318807001019	42
Block: 290318807001020	23
Block: 290318807001021	38
Block: 290318807001034	44
Block: 290318807001035	30
Block: 290318807001041	53
Block: 290318807001043	140
Block: 290318807001044	83
Block: 290318807002001	0
Block: 290318807002002	0
Block: 290318807002003	0
Block: 290318807002004	24
Block: 290318807002005	81
Block: 290318807002006	60
Block: 290318807002007	72
Block: 290318807002008	16
Block: 290318807002009	54
Block: 290318807002010	108
Block: 290318807002011	29
Block: 290318807002012	82
Block: 290318807002013	40
Block: 290318807002022	35
Block: 290318807002023	31
Block: 290318807002024	14
Block: 290318807002025	114
Block: 290318807002026	0
Block: 290318807002027	18
Block: 290318807002028	3
Block: 290318807002029	36
Block: 290318807002030	81
Block: 290318807002031	35
Block: 290318807002032	20
Block: 290318807002033	23
Block: 290318807002034	36
Block: 290318807002035	25
Block: 290318807002036	24

Plan: House Apportionment Plan

Administrator:

Type: House

User:

POPULATION

District 147 (continued)

Cape Girardeau MO County (continued)

Block: 290318807002037	49
Block: 290318807003000	0
Block: 290318807003001	0
Block: 290318807003002	115
Block: 290318807003003	0
Block: 290318807003004	44
Block: 290318807003005	0
Block: 290318807003006	47
Block: 290318807003007	24
Block: 290318807003008	93
Block: 290318807003009	184
Block: 290318807003010	25
Block: 290318807003011	22
Block: 290318807003012	0
Block: 290318807003013	109
Block: 290318807003014	14
Block: 290318807003015	60
Block: 290318807003016	21
Block: 290318807003017	30
Block: 290318807003018	24
Block: 290318807003019	34
Block: 290318807003020	22
Block: 290318807003021	33
Block: 290318807003024	0
Block: 290318807003025	27
Block: 290318807003026	0
Block: 290318808001000	23
Block: 290318808001007	37
Block: 290318808001008	23
Block: 290318808001009	17
Block: 290318808001010	35
Block: 290318808001011	32
Block: 290318808001012	35
Block: 290318808001048	19
Block: 290318811001004	0
VTD Cape Girardeau Precinct 2 Subtotal	3,145
VTD: Cape Girardeau Precinct 4	5,238
VTD: Cape Girardeau Precinct 6	2,327
VTD: Cape Girardeau Precinct 7	4,015
VTD: Cape Girardeau Precinct 8	2,618
VTD: Cape Girardeau Precinct 9	1,276
VTD: Gordonville	
Block: 290318815002081	27
VTD Gordonville Subtotal	27
VTD: Scott City	0
Cape Girardeau MO County Subtotal	37,611
District 147 Subtotal	37,611
District 148	

Plan: House Apportionment Plan

Administrator:

Type: House

User:

POPULATION

District 148 (continued)

Mississippi MO County	
VTD: Anniston Rural	71
VTD: Anniston Ward 1	93
VTD: Anniston Ward 2	146
VTD: Bertrand Rural	581
VTD: Bertrand Ward 1	283
VTD: Bertrand Ward 2	484
VTD: Charleston 1A	663
VTD: Charleston 1B	663
VTD: Charleston 2	927
VTD: Charleston 3	1,081
VTD: Charleston 4	1,019
VTD: Charleston Rural	2,161
VTD: East Prairie Rural	
Block: 291339503001104	0
Block: 291339503001106	0
Block: 291339503001108	0
Block: 291339503001110	0
Block: 291339503001122	2
Block: 291339503001123	0
Block: 291339503001124	34
Block: 291339503001125	0
Block: 291339503001126	0
Block: 291339503001127	5
Block: 291339503001231	6
Block: 291339503001232	1
Block: 291339503001233	0
Block: 291339503001234	6
Block: 291339503002002	0
Block: 291339503002003	4
Block: 291339503002004	1
Block: 291339503002005	5
Block: 291339503002006	1
Block: 291339503002007	3
Block: 291339503002008	15
Block: 291339503002009	7
Block: 291339503002010	36
Block: 291339503002011	1
Block: 291339503002013	78
Block: 291339503002015	53
Block: 291339503002016	12
Block: 291339503002017	0
Block: 291339503002018	6
Block: 291339503002019	0
Block: 291339503002020	104
Block: 291339503002021	0
Block: 291339503002075	19
Block: 291339503002076	1
Block: 291339503002077	62
Block: 291339503002079	5

Plan: House Apportionment Plan

Administrator:

Type: House

User:

POPULATION

District 148 (continued)

Mississippi MO County (continued)

Block: 291339503002080	31
Block: 291339503002083	1
Block: 291339503002084	50
Block: 291339503002085	10
Block: 291339503002086	9
Block: 291339503002087	144
Block: 291339503002088	5
Block: 291339503002089	15
Block: 291339503002090	5
Block: 291339503002091	7
Block: 291339503002092	9
Block: 291339503002093	2
Block: 291339503002094	6
Block: 291339503002095	19
Block: 291339503002099	2
Block: 291339503002100	3
Block: 291339503002101	4
Block: 291339503002102	0
Block: 291339503002103	0
Block: 291339503002104	0
Block: 291339503002105	7
Block: 291339503002107	0
Block: 291339503002108	1
Block: 291339503002109	0
Block: 291339503002111	4
Block: 291339504001001	6
Block: 291339504001003	0
Block: 291339504001055	0
Block: 291339504003008	2

VTD East Prairie Rural Subtotal

809

VTD: Wilson City

115

VTD: Wolf Island

Block: 291339501001064	0
Block: 291339501001065	0
Block: 291339501001249	0
Block: 291339501001251	0
Block: 291339501001252	0
Block: 291339501001253	0
Block: 291339501001254	5
Block: 291339501001255	0
Block: 291339501001256	0
Block: 291339501001259	0
Block: 291339501001260	0
Block: 291339501001261	0
Block: 291339501001262	0
Block: 291339501001263	0
Block: 291339501001267	0
Block: 291339501001268	0
Block: 291339501001269	0

Plan: House Apportionment Plan

Administrator:

Type: House

User:

POPULATION

District 148 (continued)

Mississippi MO County (continued)

Block: 291339501001270	0
Block: 291339501003146	0
Block: 291339501003147	0
Block: 291339501003151	2
Block: 291339503001001	0
Block: 291339503001002	0
Block: 291339503001003	0
Block: 291339503001004	0
Block: 291339503001006	0
Block: 291339503001007	0
Block: 291339503001008	4
Block: 291339503001009	0
Block: 291339503001010	0
Block: 291339503001011	1
Block: 291339503001013	0
Block: 291339503001014	0
Block: 291339503001015	0
Block: 291339503001016	0
Block: 291339503001017	0
Block: 291339503001018	3
Block: 291339503001019	0
Block: 291339503001020	0
Block: 291339503001021	0
Block: 291339503001022	0
Block: 291339503001023	0
Block: 291339503001024	0
Block: 291339503001025	0
Block: 291339503001026	0
Block: 291339503001027	0
Block: 291339503001028	0
Block: 291339503001029	0
Block: 291339503001030	0
Block: 291339503001031	0
Block: 291339503001032	0
Block: 291339503001033	0
Block: 291339503001034	0
Block: 291339503001035	0
Block: 291339503001036	0
Block: 291339503001037	0
Block: 291339503001046	3
Block: 291339503001047	0
Block: 291339503001065	0
Block: 291339503001066	0
Block: 291339503001087	0
Block: 291339503001089	0
Block: 291339503001091	0
Block: 291339503001337	0
Block: 291339503001342	0

VTD Wolf Island Subtotal

18

Plan: House Apportionment Plan

Administrator:

Type: House

User:

POPULATION

District 148 (continued)

Mississippi MO County (continued)

VTD: Wyatt Rural 126

VTD: Wyatt Ward 1 119

VTD: Wyatt Ward 2 203

Mississippi MO County Subtotal 9,562

Scott MO County

VTD: Airport 2,261

VTD: Benton 2,920

VTD: Blodgett 2,911

VTD: Broadway 1,616

VTD: Chaffee

Block: 292017802001026 16

Block: 292017802001034 2

Block: 292017802001038 30

Block: 292017802001039 21

Block: 292017802001042 8

Block: 292017802001067 45

Block: 292017802001068 0

Block: 292017802001080 89

Block: 292017802001081 0

Block: 292017802001086 4

Block: 292017802001087 0

VTD Chaffee Subtotal 215

VTD: Commerce 535

VTD: Davis 3,078

VTD: Diehlstadt 403

VTD: Haywood City 295

VTD: Kelso 1,565

VTD: McMullin

Block: 292017804001171 0

Block: 292017804001172 0

Block: 292017804001175 0

Block: 292017804001176 0

Block: 292017804002001 2

Block: 292017804002002 0

Block: 292017804002003 0

Block: 292017804002004 27

Block: 292017804002005 10

Block: 292017804002007 0

Block: 292017804002008 1

Block: 292017804002009 0

Block: 292017804002010 8

Block: 292017804002011 11

Block: 292017804002012 48

Block: 292017804002013 0

Block: 292017804002014 16

Block: 292017804002015 3

Block: 292017804002016 3

Block: 292017804002017 0

Block: 292017804002018 4

Plan: House Apportionment Plan

Administrator:

Type: House

User:

POPULATION

District 148 (continued)

Scott MO County (continued)

Block: 292017804002019	1
Block: 292017804002020	9
Block: 292017804002026	0
Block: 292017804002027	2
Block: 292017804002028	0
Block: 292017804002042	0
Block: 292017804002043	2
Block: 292017804002044	0
Block: 292017804002045	1
Block: 292017804002046	0
Block: 292017804002047	0
Block: 292017804002048	0
Block: 292017804002101	0
Block: 292017804002102	0
Block: 292017804002103	6
Block: 292017804002104	0
Block: 292017804002105	6
Block: 292017804002106	0
Block: 292017804002117	6
Block: 292017804002118	0
Block: 292017804002119	0
Block: 292017804002124	0
Block: 292017804003259	0
Block: 292017804003278	0
Block: 292017812001001	0
Block: 292017812001002	8
Block: 292017812001003	0
Block: 292017812001004	0
Block: 292017812001005	0
Block: 292017812001006	2
Block: 292017812001007	0
Block: 292017812001011	0
Block: 292017812001012	5
Block: 292017812001013	15
Block: 292017812001014	0
Block: 292017812001016	0
Block: 292017812001017	0
Block: 292017812001018	0
Block: 292017812001026	0
Block: 292017812001032	2
Block: 292017813001000	7
Block: 292017813001074	0

VTD McMullin Subtotal **205**

VTD: Miner 1,715

VTD: Morley

Block: 292017803001119	15
Block: 292017803001120	23
Block: 292017803001121	0
Block: 292017803001122	0

Plan: House Apportionment Plan

Administrator:

Type: House

User:

POPULATION

District 148 (continued)

Scott MO County (continued)

Block: 292017803001123	0
Block: 292017803001124	2
Block: 292017803001125	4
Block: 292017803001126	0
Block: 292017803001127	55
Block: 292017803001128	21
Block: 292017803001129	16
Block: 292017803001130	9
Block: 292017803001131	24
Block: 292017803001132	13
Block: 292017803001133	12
Block: 292017803001134	0
Block: 292017803001135	0
Block: 292017803001136	0
Block: 292017803001137	0
Block: 292017803001138	71
Block: 292017803001139	20
Block: 292017803001140	3
Block: 292017803001141	24
Block: 292017803001142	0
Block: 292017803001143	5
Block: 292017803001144	11
Block: 292017803001145	8
Block: 292017803001146	12
Block: 292017803001147	6
Block: 292017803001148	5
Block: 292017803001149	1
Block: 292017803001150	54
Block: 292017803001151	9
Block: 292017803001152	1
Block: 292017803001153	0
Block: 292017803001154	2
Block: 292017803001155	0
Block: 292017803001156	7
Block: 292017803001157	3
Block: 292017803001158	19
Block: 292017803001159	14
Block: 292017803001160	10
Block: 292017803001161	7
Block: 292017803001162	10
Block: 292017803001163	14
Block: 292017803001164	12
Block: 292017803001165	15
Block: 292017803001166	0
Block: 292017803001167	0
Block: 292017803001168	2
Block: 292017803001169	8
Block: 292017803001170	4
Block: 292017803001171	15

Plan: House Apportionment Plan

Administrator:

Type: House

User:

POPULATION

District 148 (continued)

Scott MO County (continued)

Block: 292017803001172	13
Block: 292017803001173	9
Block: 292017803001174	4
Block: 292017803001175	18
Block: 292017803001176	16
Block: 292017803001177	11
Block: 292017803001178	18
Block: 292017803001179	11
Block: 292017803001180	6
Block: 292017803001181	2
Block: 292017803001182	25
Block: 292017803001183	10
Block: 292017803001194	19
Block: 292017804001000	0
Block: 292017804001001	7
Block: 292017804001002	0
Block: 292017804001003	4
Block: 292017804001004	32
Block: 292017804001005	4
Block: 292017804001006	0
Block: 292017804001007	0
Block: 292017804001008	12
Block: 292017804001009	0
Block: 292017804001010	43
Block: 292017804001011	0
Block: 292017804001012	0
Block: 292017804001013	4
Block: 292017804001014	55
Block: 292017804001015	0
Block: 292017804001016	59
Block: 292017804001017	0
Block: 292017804001160	3
Block: 292017804003119	0
Block: 292017804003120	5
Block: 292017804003121	3
Block: 292017804003122	1
Block: 292017804003123	0
Block: 292017804003124	0
Block: 292017810002121	0
Block: 292017810002122	2
Block: 292017810002123	0
Block: 292017810002124	0
Block: 292017810002125	0
Block: 292017810002131	0
Block: 292017810002132	0
Block: 292017810002135	0
Block: 292017810002137	0
Block: 292017810002138	11
Block: 292017810002139	0

Plan: House Apportionment Plan

Administrator:

Type: House

User:

POPULATION

District 148 (continued)

Scott MO County (continued)

Block: 292017810002140

5

VTD Morley Subtotal

978

VTD: New Hamburg

Block: 292017802001103

74

Block: 292017802001104

0

Block: 292017802001107

0

Block: 292017802001111

0

Block: 292017802001112

10

Block: 292017802001114

18

Block: 292017802001116

2

Block: 292017802001169

0

Block: 292017803001000

8

Block: 292017803001001

9

Block: 292017810002000

61

Block: 292017810002001

7

Block: 292017810002002

2

Block: 292017810002003

5

Block: 292017810002010

15

Block: 292017810002011

3

Block: 292017810003000

89

Block: 292017810003001

1

Block: 292017810003002

0

Block: 292017810003009

0

Block: 292017810003011

2

Block: 292017810003012

5

Block: 292017810003013

3

Block: 292017810003014

65

Block: 292017810003015

6

Block: 292017811002076

14

Block: 292017811002077

0

Block: 292017811002078

0

Block: 292017811002079

0

Block: 292017811002084

0

Block: 292017811002087

7

Block: 292017811002088

91

Block: 292017811002089

1

Block: 292017811002090

22

Block: 292017811002091

0

Block: 292017811002092

19

Block: 292017811002095

0

Block: 292017811002111

15

Block: 292017811002125

10

Block: 292017811002127

0

Block: 292017811002130

0

VTD New Hamburg Subtotal

564

VTD: Oran

Block: 292017803001060

38

Block: 292017803001106

15

Block: 292017803001108

0

Plan: House Apportionment Plan

Administrator:

Type: House

User:

POPULATION

District 148 (continued)

Scott MO County (continued)

Block: 292017803001109	0
Block: 292017803001110	0
Block: 292017803001117	2
Block: 292017803001118	0
Block: 292017810002004	0
Block: 292017810002005	9
Block: 292017810002006	28
Block: 292017810002007	0
Block: 292017810002009	0
Block: 292017810002029	41
Block: 292017810002030	0
Block: 292017810002031	0
Block: 292017810002033	2
Block: 292017810002034	27
Block: 292017810002035	19

VTD Oran Subtotal

181

VTD: Park

1,156

VTD: Salcedo

Block: 292017804002040	0
Block: 292017804002041	0
Block: 292017804002049	4
Block: 292017804002052	0
Block: 292017804002053	16
Block: 292017804002054	0
Block: 292017804002055	2
Block: 292017804002056	4
Block: 292017804002057	1
Block: 292017804002065	1
Block: 292017804002070	0
Block: 292017804002071	0
Block: 292017804002072	2
Block: 292017804002073	0
Block: 292017804002074	1
Block: 292017804002075	324
Block: 292017804002076	5
Block: 292017804002077	18
Block: 292017804002078	54
Block: 292017804002079	20
Block: 292017804002080	0
Block: 292017804002081	12
Block: 292017804002082	36
Block: 292017804002083	46
Block: 292017804002084	22
Block: 292017804002085	14
Block: 292017804002086	26
Block: 292017804002087	34
Block: 292017804002088	0
Block: 292017804002089	0
Block: 292017804002090	1

Plan: House Apportionment Plan

Administrator:

Type: House

User:

POPULATION

District 148 (continued)

Scott MO County (continued)

Block: 292017804002091	0
Block: 292017804002092	0
Block: 292017804002093	3
Block: 292017804002094	0
Block: 292017804002099	2
Block: 292017804002100	0
Block: 292017804002120	0
Block: 292017804002121	0
Block: 292017807001025	0
Block: 292017807001026	0
Block: 292017807001029	0
Block: 292017807002030	0
Block: 292017807002031	0
Block: 292017807002034	0
Block: 292017807002035	0
Block: 292017807002044	0
Block: 292017813001001	0
Block: 292017813001002	0
Block: 292017813001003	51
Block: 292017813001004	0
Block: 292017813001009	0
Block: 292017813001010	3
VTD Salcedo Subtotal	702
VTD: Scott City	5,139
VTD: Vanduser	
Block: 292017804001156	0
Block: 292017804001159	1
Block: 292017804002029	0
Block: 292017804002031	7
VTD Vanduser Subtotal	8
Scott MO County Subtotal	26,447
District 148 Subtotal	36,009

District 149

Mississippi MO County

VTD: Dorena	87
VTD: East Prairie Rural	
Block: 291339503001098	0
Block: 291339503001101	0
Block: 291339503001102	2
Block: 291339503001103	0
Block: 291339503001105	0
Block: 291339503001107	0
Block: 291339503001109	0
Block: 291339503001111	0
Block: 291339503001112	0
Block: 291339503001113	0
Block: 291339503001114	0
Block: 291339503001115	3

Plan: House Apportionment Plan

Administrator:

Type: House

User:

POPULATION

District 149 (continued)

Mississippi MO County (continued)

Block: 291339503001116	4
Block: 291339503001117	0
Block: 291339503001118	2
Block: 291339503001119	3
Block: 291339503001120	0
Block: 291339503001121	6
Block: 291339503001128	5
Block: 291339503001129	0
Block: 291339503001130	0
Block: 291339503001131	0
Block: 291339503001132	0
Block: 291339503001133	0
Block: 291339503001134	0
Block: 291339503001135	0
Block: 291339503001136	0
Block: 291339503001137	0
Block: 291339503001138	0
Block: 291339503001139	0
Block: 291339503001140	0
Block: 291339503001141	0
Block: 291339503001142	0
Block: 291339503001219	0
Block: 291339503001220	0
Block: 291339503001221	0
Block: 291339503001222	0
Block: 291339503001223	0
Block: 291339503001224	0
Block: 291339503001225	11
Block: 291339503001226	0
Block: 291339503001227	0
Block: 291339503001228	20
Block: 291339503001229	1
Block: 291339503001230	17
Block: 291339503001235	2
Block: 291339503001236	1
Block: 291339503001237	0
Block: 291339503001238	0
Block: 291339503001239	5
Block: 291339503001240	14
Block: 291339503001241	41
Block: 291339503001242	55
Block: 291339503001243	0
Block: 291339503001244	162
Block: 291339503001245	0
Block: 291339503001246	0
Block: 291339503001247	0
Block: 291339503001248	3
Block: 291339503001249	0
Block: 291339503001250	0

POPULATION**District 149 (continued)**

Mississippi MO County (continued)

Block: 291339503001251	0
Block: 291339503001252	0
Block: 291339503001253	5
Block: 291339503001254	40
Block: 291339503001255	0
Block: 291339503001256	0
Block: 291339503001257	6
Block: 291339503001258	42
Block: 291339503001259	12
Block: 291339503001260	14
Block: 291339503001261	19
Block: 291339503001262	29
Block: 291339503001267	17
Block: 291339503001270	0
Block: 291339503001273	2
Block: 291339503001276	0
Block: 291339503001325	0
Block: 291339503001340	0
Block: 291339503002014	0
Block: 291339503002106	0
Block: 291339503002110	16
Block: 291339503002112	0
Block: 291339504001000	16
Block: 291339504001002	0
Block: 291339504001013	0
Block: 291339504001014	1
Block: 291339504001015	2
Block: 291339504001016	0
Block: 291339504001017	0
Block: 291339504001053	0
Block: 291339504001054	3
Block: 291339504002037	0
Block: 291339504002038	189
Block: 291339504002039	9
Block: 291339504002040	7
Block: 291339504002041	28
Block: 291339504003000	110
Block: 291339504003001	23
Block: 291339504003002	26
Block: 291339504003004	93
Block: 291339504003005	0
Block: 291339504003006	1
Block: 291339504003015	17
Block: 291339504003017	24
Block: 291339504003018	0
Block: 291339504003031	80
Block: 291339504003032	0
Block: 291339504003033	22
Block: 291339504003035	0

Plan: House Apportionment Plan

Administrator:

Type: House

User:

POPULATION

District 149 (continued)

Mississippi MO County (continued)

Block: 291339504003079	2
Block: 291339504003086	0
Block: 291339504003088	6
Block: 291339504004029	5
Block: 291339504004030	0
Block: 291339504004031	0
Block: 291339504004042	2
Block: 291339504004054	162

VTD East Prairie Rural Subtotal

1,387

VTD: East Prairie Ward 1	1,005
VTD: East Prairie Ward 2	1,099
VTD: East Prairie Ward 3	1,090

VTD: Wolf Island

Block: 291339503001038	0
Block: 291339503001039	0
Block: 291339503001040	0
Block: 291339503001041	0
Block: 291339503001042	0
Block: 291339503001043	0
Block: 291339503001044	0
Block: 291339503001045	0
Block: 291339503001048	13
Block: 291339503001049	0
Block: 291339503001050	0
Block: 291339503001051	0
Block: 291339503001052	0
Block: 291339503001053	0
Block: 291339503001054	0
Block: 291339503001055	0
Block: 291339503001056	1
Block: 291339503001057	6
Block: 291339503001058	0
Block: 291339503001059	0
Block: 291339503001060	0
Block: 291339503001061	0
Block: 291339503001062	0
Block: 291339503001063	3
Block: 291339503001064	0
Block: 291339503001067	0
Block: 291339503001068	0
Block: 291339503001069	1
Block: 291339503001070	0
Block: 291339503001071	0
Block: 291339503001072	3
Block: 291339503001073	0
Block: 291339503001074	9
Block: 291339503001075	0
Block: 291339503001076	19
Block: 291339503001077	0

Plan: House Apportionment Plan

Administrator:

Type: House

User:

POPULATION

District 149 (continued)

Mississippi MO County (continued)

Block: 291339503001078	0
Block: 291339503001079	0
Block: 291339503001080	0
Block: 291339503001081	9
Block: 291339503001082	0
Block: 291339503001083	0
Block: 291339503001084	0
Block: 291339503001085	0
Block: 291339503001086	0
Block: 291339503001096	0
Block: 291339503001097	0
Block: 291339503001099	0
Block: 291339503001100	0
Block: 291339503001148	0
Block: 291339503001149	0
Block: 291339503001150	0
Block: 291339503001151	0
Block: 291339503001152	0
Block: 291339503001153	0
Block: 291339503001154	1
Block: 291339503001155	0
Block: 291339503001156	0
Block: 291339503001157	0
Block: 291339503001158	4
Block: 291339503001159	2
Block: 291339503001160	0
Block: 291339503001161	7
Block: 291339503001162	2
Block: 291339503001163	0
Block: 291339503001164	0
Block: 291339503001165	6
Block: 291339503001166	0
Block: 291339503001167	0
Block: 291339503001168	0
Block: 291339503001169	7
Block: 291339503001170	0
Block: 291339503001171	7
Block: 291339503001172	0
Block: 291339503001173	0
Block: 291339503001174	2
Block: 291339503001175	3
Block: 291339503001176	0
Block: 291339503001177	0
Block: 291339503001178	0
Block: 291339503001179	0
Block: 291339503001180	0
Block: 291339503001182	0
Block: 291339503001183	0
Block: 291339503001184	0

Plan: House Apportionment Plan

Administrator:

Type: House

User:

POPULATION

District 149 (continued)

Mississippi MO County (continued)

Block: 291339503001185	3
Block: 291339503001186	0
Block: 291339503001187	0
Block: 291339503001188	0
Block: 291339503001189	0
Block: 291339503001190	0
Block: 291339503001191	0
Block: 291339503001192	0
Block: 291339503001193	0
Block: 291339503001194	0
Block: 291339503001195	0
Block: 291339503001196	0
Block: 291339503001201	0
Block: 291339503001202	0
Block: 291339503001203	0
Block: 291339503001204	0
Block: 291339503001205	1
Block: 291339503001206	0
Block: 291339503001207	0
Block: 291339503001208	0
Block: 291339503001277	0
Block: 291339503001278	2
Block: 291339503001279	0
Block: 291339503001280	0
Block: 291339503001326	15
Block: 291339503001327	2
Block: 291339503001328	0
Block: 291339503001334	0
Block: 291339503001335	0
Block: 291339503001336	0
Block: 291339503001341	0

VTD Wolf Island Subtotal **128**

Mississippi MO County Subtotal **4,796**

New Madrid MO County 18,956

Pemiscot MO County

VTD: Bragg City 276

VTD: Braggadocio

Block: 291554705001057	7
Block: 291554705001058	1
Block: 291554705001062	5
Block: 291554705001063	0
Block: 291554705001064	0
Block: 291554705001065	0
Block: 291554705001132	0
Block: 291554705001133	6
Block: 291554705001134	0
Block: 291554705001135	0
Block: 291554705001136	0

Plan: House Apportionment Plan

Administrator:

Type: House

User:

POPULATION

District 149 (continued)

Pemiscot MO County (continued)

Block: 291554705001206

0

VTD Braggadocio Subtotal

19

VTD: Butler

217

VTD: Concord

243

VTD: Deering

Block: 291554701002117

0

Block: 291554701002118

0

Block: 291554701002119

0

Block: 291554701002120

0

Block: 291554701002121

0

Block: 291554701002122

0

Block: 291554701002123

0

Block: 291554701002124

0

Block: 291554701002125

0

Block: 291554701002126

0

Block: 291554701002127

0

Block: 291554701002128

0

Block: 291554701002129

0

Block: 291554701002130

0

Block: 291554701002131

0

Block: 291554701002132

0

Block: 291554701002133

0

Block: 291554701002134

0

Block: 291554701002135

0

Block: 291554701002136

0

Block: 291554701002137

0

Block: 291554701002138

0

Block: 291554701002139

0

Block: 291554701002143

0

Block: 291554701002144

0

Block: 291554701002265

0

Block: 291554701003090

0

Block: 291554701003092

0

Block: 291554701003093

0

Block: 291554701003094

0

Block: 291554705001066

0

Block: 291554705001067

0

Block: 291554705001068

0

Block: 291554705001069

0

Block: 291554705001070

2

Block: 291554705001071

0

Block: 291554705001072

0

Block: 291554705001073

28

Block: 291554705001074

47

Block: 291554705001075

0

Block: 291554705001076

0

Block: 291554705001077

0

Block: 291554705001078

0

Block: 291554705001079

3

Plan: House Apportionment Plan

Administrator:

Type: House

User:

POPULATION

District 149 (continued)

Pemiscot MO County (continued)

Block: 291554705001080	3
Block: 291554705001081	8
Block: 291554705001082	22
Block: 291554705001083	21
Block: 291554705001084	0
Block: 291554705001085	0
Block: 291554705001086	0
Block: 291554705001087	38
Block: 291554705001088	0
Block: 291554705001089	5
Block: 291554705001090	0
Block: 291554705001091	18
Block: 291554705001092	0
Block: 291554705001093	40
Block: 291554705001094	2
Block: 291554705001095	0
Block: 291554705001096	0
Block: 291554705001097	0
Block: 291554705001098	0
Block: 291554705001099	2
Block: 291554705001100	20
Block: 291554705001101	0
Block: 291554705001102	0
Block: 291554705001103	0
Block: 291554705001104	0
Block: 291554705001105	0
Block: 291554705001106	0
Block: 291554705001107	0
Block: 291554705001108	0
Block: 291554705001109	21
Block: 291554705001110	0
Block: 291554705001111	2
Block: 291554705001113	0
Block: 291554705001114	0
Block: 291554705001116	6
Block: 291554705001137	0
Block: 291554705001138	0
Block: 291554705001139	0
Block: 291554705001140	0
Block: 291554705001207	2
Block: 291554705001236	0

VTD Deering Subtotal **290**

VTD: Godair 287

VTD: Hayti 1 1,773

VTD: Hayti 2 1,840

VTD: Hayti Heights 1,2,3 225

VTD: Homestown 151

VTD: McCarty

Block: 291554705001151 0

Plan: House Apportionment Plan

Administrator:

Type: House

User:

POPULATION

District 149 (continued)

Pemiscot MO County (continued)

Block: 291554705001152

0

VTD McCarty Subtotal

0

VTD: Pascola

263

VTD: Wardell

693

Pemiscot MO County Subtotal

6,277

Scott MO County

VTD: Kingshighway

3,238

VTD: West Malone

3,203

Scott MO County Subtotal

6,441

District 149 Subtotal

36,470

District 150

Dunklin MO County

VTD: Arbyrd

663

VTD: Campbell Ward 1

Block: 290693603002093

4

Block: 290693603002094

5

Block: 290693603002121

0

Block: 290693603002122

0

Block: 290693603002123

0

Block: 290693603002124

0

Block: 290693603003077

10

Block: 290693603003078

7

Block: 290693603003079

9

Block: 290693603003081

12

Block: 290693603003082

19

Block: 290693603003084

1

Block: 290693603003086

43

Block: 290693603003087

21

Block: 290693603003088

3

Block: 290693603003089

0

Block: 290693603003090

2

Block: 290693603003091

5

Block: 290693603003092

37

Block: 290693603003093

13

Block: 290693603003094

0

Block: 290693603003095

14

Block: 290693603004000

37

Block: 290693603004001

24

Block: 290693603004002

10

Block: 290693603004003

12

Block: 290693603004004

5

Block: 290693603004005

39

Block: 290693603004006

4

Block: 290693603004007

0

Block: 290693603004008

3

Block: 290693603004009

0

Block: 290693603004010

0

Block: 290693603004011

0

Plan: House Apportionment Plan

Administrator:

Type: House

User:

POPULATION

District 150 (continued)

Dunklin MO County (continued)

Block: 290693603004012	1
Block: 290693603004013	10
Block: 290693603004014	16
Block: 290693603004015	2
Block: 290693603004016	14
Block: 290693603004017	12
Block: 290693603004018	32
Block: 290693603004019	6
Block: 290693603004020	0
Block: 290693603004021	1
Block: 290693603004022	9
Block: 290693603004023	11
Block: 290693603004024	8
Block: 290693603004025	0
Block: 290693603004026	9
Block: 290693603004027	7
Block: 290693603004028	59
Block: 290693603004029	26
Block: 290693603004030	16
Block: 290693603004031	70
Block: 290693603004032	27
Block: 290693603004033	19
Block: 290693603004034	12
Block: 290693603004035	1
Block: 290693603004036	15
Block: 290693603004037	33
Block: 290693603004038	15
Block: 290693603004039	30
Block: 290693603004040	18
Block: 290693603004041	19
Block: 290693603004042	0
Block: 290693603004045	10
Block: 290693603004046	12
Block: 290693603004047	12
Block: 290693603004048	22
Block: 290693603004049	34
Block: 290693603004050	23
Block: 290693603004051	28
Block: 290693603004052	2
Block: 290693603004053	27
Block: 290693603004054	25
Block: 290693603004055	8
Block: 290693603005000	30
Block: 290693603005001	33
Block: 290693603005002	3
Block: 290693603005003	16
Block: 290693603005004	62
Block: 290693603005005	75
Block: 290693603005006	29

Plan: House Apportionment Plan

Administrator:

Type: House

User:

POPULATION

District 150 (continued)

Dunklin MO County (continued)

Block: 290693603005007	0
Block: 290693603005008	3
Block: 290693603005009	10
Block: 290693603005010	3
Block: 290693603005011	8
Block: 290693603005012	33
Block: 290693603005013	21
Block: 290693603005014	2
Block: 290693603005015	0
Block: 290693603005016	25
Block: 290693603005017	69
Block: 290693603005018	21
Block: 290693603005019	24
Block: 290693603005020	19
Block: 290693603005021	19
Block: 290693603005022	5
Block: 290693603005023	83
Block: 290693603005024	4
Block: 290693603005025	83
Block: 290693603005026	55
Block: 290693603005027	4
Block: 290693603005028	5
Block: 290693603005029	13
Block: 290693603005030	10
Block: 290693603005031	15
Block: 290693603005032	0
Block: 290693603005033	0
Block: 290693603005034	0
Block: 290693603005035	3
Block: 290693603005036	6
Block: 290693603005037	2
Block: 290693603005038	6
Block: 290693603005039	0
Block: 290693603005040	0
Block: 290693603005041	0
Block: 290693603005042	0
Block: 290693603005043	0
Block: 290693603005044	0
Block: 290693603005045	9
Block: 290693603005046	8
Block: 290693603005047	2
Block: 290693603005048	3
Block: 290693603005049	0
Block: 290693603005050	0
Block: 290693603005051	0
Block: 290693603005052	0
Block: 290693603005053	2
Block: 290693603005054	19
Block: 290693603005055	3

Plan: House Apportionment Plan

Administrator:

Type: House

User:

POPULATION

District 150 (continued)

Dunklin MO County (continued)

Block: 290693603005056	0
Block: 290693603005057	0
Block: 290693603005058	7
Block: 290693603005059	0
Block: 290693603005060	0
Block: 290693603005061	0
Block: 290693603005062	75
Block: 290693603005063	0
Block: 290693603005064	8
Block: 290693603005065	15

VTD Campbell Ward 1 Subtotal

1,990

VTD: Campbell Ward 2 & Rural

Block: 290693603002079	24
Block: 290693603002082	17
Block: 290693603002083	18
Block: 290693603002091	0
Block: 290693603002092	12
Block: 290693603002100	0
Block: 290693603002101	19
Block: 290693603002102	3
Block: 290693603002103	0
Block: 290693603002104	28
Block: 290693603002105	0
Block: 290693603002106	0
Block: 290693603002107	1
Block: 290693603002108	0
Block: 290693603002109	19
Block: 290693603002110	2
Block: 290693603002111	0
Block: 290693603002112	0
Block: 290693603002113	7
Block: 290693603002114	0
Block: 290693603002116	0
Block: 290693603002117	0
Block: 290693603002118	37
Block: 290693603002119	0
Block: 290693603002120	0
Block: 290693603002125	0
Block: 290693603002126	0
Block: 290693603002133	0
Block: 290693603002134	0
Block: 290693603002137	0
Block: 290693603002138	0
Block: 290693603002139	0
Block: 290693603002141	5
Block: 290693603002142	0
Block: 290693603002143	0
Block: 290693603002144	0
Block: 290693603002145	0

Plan: House Apportionment Plan

Administrator:

Type: House

User:

POPULATION

District 150 (continued)

Dunklin MO County (continued)

Block: 290693603002146	0
Block: 290693603002148	0
Block: 290693603002149	0
Block: 290693603002150	0
Block: 290693603002151	1
Block: 290693603002152	3
Block: 290693603002153	4
Block: 290693603002154	0
Block: 290693603002155	0
Block: 290693603002156	0
Block: 290693603002157	0
Block: 290693603002158	2
Block: 290693603002159	9
Block: 290693603002160	0
Block: 290693603002161	0
Block: 290693603002164	0
Block: 290693603002165	0
Block: 290693603002166	0
Block: 290693603002167	0
Block: 290693603002168	0
Block: 290693603002169	0
Block: 290693603002170	0
Block: 290693603002171	0
Block: 290693603002172	0
Block: 290693603002173	0
Block: 290693603002174	0
Block: 290693603002175	0
Block: 290693603002176	0
Block: 290693603002177	0
Block: 290693603002178	0
Block: 290693603002179	0
Block: 290693603002185	0
Block: 290693603002186	2
Block: 290693603002187	0
Block: 290693603002188	4
Block: 290693603002189	0
Block: 290693603002190	0
Block: 290693603002192	0
Block: 290693603002193	0
Block: 290693603002201	7
Block: 290693603002213	0
Block: 290693603002219	0
Block: 290693603002220	0
Block: 290693603002221	0
Block: 290693603002223	2
Block: 290693603003076	53
Block: 290693603003080	3
Block: 290693603003083	0
Block: 290693603004043	0

Plan: House Apportionment Plan

Administrator:

Type: House

User:

POPULATION

District 150 (continued)

Dunklin MO County (continued)

Block: 290693603004044	0
Block: 290693604001049	0
Block: 290693604001054	0
Block: 290693604001055	7
Block: 290693604001056	0
Block: 290693604001095	0
Block: 290693604001096	0

VTD Campbell Ward 2 & Rural Subtotal **289**

VTD: Cardwell	1,383
VTD: Caruth	185
VTD: Clarkton	1,773
VTD: Holcomb	1,496
VTD: Hornersville	942
VTD: Independence Rural	2,048
VTD: Kennett Ward 1	2,388
VTD: Kennett Ward 2	1,954
VTD: Kennett Ward 3	1,698
VTD: Kennett Ward 4	2,427
VTD: Kennett Ward 5	2,492

VTD: Malden Ward 3 & Rural

Block: 290693604001041	18
Block: 290693604001042	0
Block: 290693604001043	1
Block: 290693604001044	0
Block: 290693604001045	0
Block: 290693604001046	0
Block: 290693604001047	1
Block: 290693604001048	0
Block: 290693604001050	0
Block: 290693604001051	2
Block: 290693604001052	0
Block: 290693604001053	0
Block: 290693604001065	13
Block: 290693604001067	3
Block: 290693604001069	18
Block: 290693604001070	0
Block: 290693604001211	3

VTD Malden Ward 3 & Rural Subtotal **59**

VTD: Rives	310
VTD: Senath	2,269

Dunklin MO County Subtotal **24,366**

Pemiscot MO County

VTD: Braggadocio	
Block: 291554705001061	6
Block: 291554705001119	0
Block: 291554705001121	0
Block: 291554705001122	0
Block: 291554705001123	0

Plan: House Apportionment Plan

Administrator:

Type: House

User:

POPULATION

District 150 (continued)

Pemiscot MO County (continued)

Block: 291554705001124	12
Block: 291554705001125	11
Block: 291554705001126	0
Block: 291554705001127	8
Block: 291554705001128	0
Block: 291554705001129	11
Block: 291554705001130	0
Block: 291554705001131	0
Block: 291554705001143	4
Block: 291554705001144	0
Block: 291554705001145	20
Block: 291554705001146	20
Block: 291554705001147	9
Block: 291554705001148	14
Block: 291554705001149	2
Block: 291554705001160	13
Block: 291554705001161	0
Block: 291554705001162	3
Block: 291554705001164	2
Block: 291554705001166	23
Block: 291554705001172	2
Block: 291554705001173	10
Block: 291554705001174	1
Block: 291554705001175	0
Block: 291554705001176	7
Block: 291554705001177	3
Block: 291554705001178	0
Block: 291554705001200	23
Block: 291554705001201	16
Block: 291554705001202	1
Block: 291554705001205	0
Block: 291554705001208	0
Block: 291554705002046	0
Block: 291554705002047	11
Block: 291554705002048	2
Block: 291554705002049	0

VTD Braggadocio Subtotal **234**

VTD: Caruthersville 6,221

VTD: Cooter 759

VTD: Cottonwood 186

VTD: Deering

Block: 291554705001112	5
Block: 291554705001115	6
Block: 291554705001117	0
Block: 291554705001118	0
Block: 291554705001120	0
Block: 291554705001141	0
Block: 291554705001142	0
Block: 291554705001179	0

Plan: House Apportionment Plan

Administrator:

Type: House

User:

POPULATION

District 150 (continued)

Pemiscot MO County (continued)

Block: 291554705001180	0
Block: 291554705001181	0
Block: 291554705001182	0
Block: 291554705001183	0
Block: 291554705001184	24
Block: 291554705001189	0
Block: 291554705001190	0
Block: 291554705001191	6
Block: 291554705001192	33
Block: 291554705001193	14
Block: 291554705001194	10
Block: 291554705001195	0
Block: 291554705001196	0
Block: 291554705001197	0
Block: 291554705001204	0
Block: 291554705001227	0

VTD Deering Subtotal **98**

VTD: Holland 553

VTD: McCarty

Block: 291554703001025	26
Block: 291554703001031	4
Block: 291554703001032	0
Block: 291554703001033	0
Block: 291554703002045	0
Block: 291554703002051	0
Block: 291554703002052	13
Block: 291554703002053	0
Block: 291554703002054	0
Block: 291554703002055	3
Block: 291554703002056	0
Block: 291554704002028	0
Block: 291554704002029	1
Block: 291554704002030	0
Block: 291554704002031	0
Block: 291554704002032	0
Block: 291554704002033	0
Block: 291554704002034	0
Block: 291554704002035	33
Block: 291554704002036	2
Block: 291554704002037	0
Block: 291554705001150	0
Block: 291554705001153	0
Block: 291554705001154	0
Block: 291554705001155	0
Block: 291554705001156	0
Block: 291554705001163	24
Block: 291554705001165	0
Block: 291554705001203	7
Block: 291554705001224	0

Plan: House Apportionment Plan

Administrator:

Type: House

User:

POPULATION

District 150 (continued)

Pemiscot MO County (continued)

Block: 291554705002008	6
Block: 291554705002009	0
Block: 291554705002013	2
Block: 291554705002014	10
Block: 291554705002016	28
Block: 291554705002017	0
Block: 291554705002018	0
Block: 291554705002019	0
Block: 291554705002020	13
Block: 291554705002026	0
Block: 291554705002027	0
Block: 291554705002028	0
Block: 291554705002029	0
Block: 291554705002030	0
Block: 291554705002031	0
Block: 291554705002032	0
Block: 291554705002033	0
Block: 291554705002034	0
Block: 291554705002035	5
Block: 291554705002036	0
Block: 291554705002037	0
Block: 291554705002038	0
Block: 291554705002039	10
Block: 291554705002040	0
Block: 291554705002041	22
Block: 291554705002042	6
Block: 291554705002043	0
Block: 291554705002044	7
Block: 291554705002045	5
Block: 291554705002050	10
Block: 291554705002051	0
Block: 291554705002052	0
Block: 291554705002053	0
Block: 291554705002054	0
Block: 291554705002055	3
Block: 291554705002056	0
Block: 291554705002057	3
Block: 291554705002058	0
Block: 291554705002060	18
Block: 291554705002061	0
Block: 291554705002062	9
Block: 291554705002063	8
Block: 291554705002064	1
Block: 291554705002065	0
Block: 291554705002066	12
Block: 291554705002067	10
Block: 291554705002070	0
Block: 291554705002071	10
Block: 291554705002072	0

Plan: House Apportionment Plan

Administrator:

Type: House

User:

POPULATION

District 150 (continued)

Pemiscot MO County (continued)

Block: 291554705002073	0
Block: 291554705002074	0
Block: 291554705002081	1
Block: 291554705002082	0
Block: 291554705002083	0
Block: 291554705002084	0
Block: 291554705002085	0
Block: 291554705002086	0
Block: 291554705002087	0
Block: 291554705002088	0
Block: 291554705002089	0
Block: 291554705002090	0
Block: 291554705002091	57
Block: 291554705002092	0
Block: 291554705002093	2
Block: 291554705002094	13
Block: 291554705002095	47
Block: 291554705002096	31
Block: 291554705002097	0
Block: 291554705002098	0
Block: 291554705002099	0
Block: 291554705002100	49
Block: 291554705002101	0
Block: 291554705002102	2
Block: 291554705002103	2
Block: 291554705002104	33
Block: 291554705002105	0
Block: 291554705002106	0
Block: 291554705002107	4
Block: 291554705002108	0
Block: 291554705002109	2
Block: 291554705002110	0
Block: 291554705002111	17
Block: 291554705002112	0
Block: 291554705002113	71
Block: 291554705002114	0
Block: 291554705002115	4
Block: 291554705002116	0
Block: 291554705002117	0
Block: 291554705002118	0
Block: 291554705002119	0
Block: 291554705002121	19
Block: 291554705002123	10
Block: 291554705002124	0
Block: 291554705002125	0
Block: 291554705002129	0
Block: 291554705002130	41
Block: 291554705002131	0
Block: 291554705002132	0

Plan: House Apportionment Plan

Administrator:

Type: House

User:

POPULATION

District 150 (continued)

Pemiscot MO County (continued)

Block: 291554705002133	22
Block: 291554705002134	0
Block: 291554705002135	38
Block: 291554705002136	0
Block: 291554705002137	0
Block: 291554705002138	30
Block: 291554705002139	0
Block: 291554705002140	0
Block: 291554705002141	0
Block: 291554705002147	7
Block: 291554705002148	0
Block: 291554705002149	0
Block: 291554705002150	0
Block: 291554705002151	17
Block: 291554705002152	0
Block: 291554705002153	8
Block: 291554705002154	12
Block: 291554705002155	0
Block: 291554705002201	0
Block: 291554705002226	5
Block: 291554705002227	0
Block: 291554705002230	0
Block: 291554705002232	0
Block: 291554705002233	0
Block: 291554705002234	0
Block: 291554705002236	0
VTD McCarty Subtotal	855
VTD: Steele 1,2,Rural	2,327
VTD: Tyler	187
VTD: Virginia	599
Pemiscot MO County Subtotal	12,019
District 150 Subtotal	36,385

District 151

Scott MO County

VTD: Chaffee

Block: 292017802001027	0
Block: 292017802001028	0
Block: 292017802001029	0
Block: 292017802001030	0
Block: 292017802001031	0
Block: 292017802001032	0
Block: 292017802001033	0
Block: 292017802001040	0
Block: 292017802001041	0
Block: 292017802001049	0
Block: 292017802001050	0
Block: 292017802001051	8
Block: 292017802001053	16
Block: 292017802001054	37

Plan: House Apportionment Plan

Administrator:

Type: House

User:

POPULATION

District 151 (continued)

Scott MO County (continued)

Block: 292017802001055	1
Block: 292017802001056	0
Block: 292017802001057	10
Block: 292017802001058	8
Block: 292017802001059	2
Block: 292017802001060	0
Block: 292017802001061	1
Block: 292017802001062	0
Block: 292017802001063	82
Block: 292017802001064	0
Block: 292017802001065	0
Block: 292017802001066	16
Block: 292017802001071	4
Block: 292017802001072	44
Block: 292017802001073	0
Block: 292017802001074	36
Block: 292017802001075	3
Block: 292017802001076	39
Block: 292017802001077	0
Block: 292017802001078	0
Block: 292017802001079	0
Block: 292017802001088	0
Block: 292017802001089	84
Block: 292017802001090	9
Block: 292017802001091	8
Block: 292017802001092	15
Block: 292017802001093	5
Block: 292017802001094	13
Block: 292017802001095	49
Block: 292017802001096	100
Block: 292017802001097	30
Block: 292017802001098	10
Block: 292017802001099	15
Block: 292017802001100	27
Block: 292017802001101	6
Block: 292017802001102	0
Block: 292017802001119	80
Block: 292017802001120	0
Block: 292017802001121	28
Block: 292017802001122	0
Block: 292017802001123	27
Block: 292017802001124	0
Block: 292017802001125	0
Block: 292017802001126	0
Block: 292017802001127	43
Block: 292017802001128	27
Block: 292017802001129	0
Block: 292017802001130	1
Block: 292017802001131	0

Plan: House Apportionment Plan

Administrator:

Type: House

User:

POPULATION

District 151 (continued)

Scott MO County (continued)

Block: 292017802001132	0
Block: 292017802001133	0
Block: 292017802001134	25
Block: 292017802001135	0
Block: 292017802001136	17
Block: 292017802001139	0
Block: 292017802001140	0
Block: 292017802001141	0
Block: 292017802001142	0
Block: 292017802001143	0
Block: 292017802001144	7
Block: 292017802001146	2
Block: 292017802001147	0
Block: 292017802001148	0
Block: 292017802001151	0
Block: 292017802001152	0
Block: 292017802001153	68
Block: 292017802001154	1
Block: 292017802001155	0
Block: 292017802001164	0
Block: 292017802001165	48
Block: 292017802001166	5
Block: 292017802001167	2
Block: 292017802001168	8
Block: 292017802002000	14
Block: 292017802002001	2
Block: 292017802002002	0
Block: 292017802002003	0
Block: 292017802002004	25
Block: 292017802002005	23
Block: 292017802002006	15
Block: 292017802002007	18
Block: 292017802002008	43
Block: 292017802002009	17
Block: 292017802002010	8
Block: 292017802002011	23
Block: 292017802002012	81
Block: 292017802002013	74
Block: 292017802002014	26
Block: 292017802002015	12
Block: 292017802002016	17
Block: 292017802002017	27
Block: 292017802002018	6
Block: 292017802002019	17
Block: 292017802002020	8
Block: 292017802002021	22
Block: 292017802002022	15
Block: 292017802002023	30
Block: 292017802002024	25

Plan: House Apportionment Plan

Administrator:

Type: House

User:

POPULATION

District 151 (continued)

Scott MO County (continued)

Block: 292017802002025	15
Block: 292017802002026	24
Block: 292017802002027	13
Block: 292017802002028	20
Block: 292017802002029	14
Block: 292017802002030	5
Block: 292017802002031	0
Block: 292017802002032	14
Block: 292017802002033	17
Block: 292017802002034	20
Block: 292017802002035	25
Block: 292017802002036	20
Block: 292017802002037	5
Block: 292017802002038	0
Block: 292017802002039	1
Block: 292017802002040	9
Block: 292017802002041	25
Block: 292017802002042	18
Block: 292017802002043	25
Block: 292017802002044	36
Block: 292017802002045	13
Block: 292017802002046	25
Block: 292017802002047	52
Block: 292017802002048	35
Block: 292017802002049	21
Block: 292017802002050	0
Block: 292017802002051	31
Block: 292017802002052	0
Block: 292017802002053	16
Block: 292017802002054	11
Block: 292017802002055	13
Block: 292017802002056	37
Block: 292017802002057	42
Block: 292017802002058	23
Block: 292017802002059	0
Block: 292017802002060	1
Block: 292017802002061	2
Block: 292017802002062	0
Block: 292017802002063	13
Block: 292017802002064	4
Block: 292017802002065	8
Block: 292017802002066	0
Block: 292017802002067	22
Block: 292017802002068	37
Block: 292017802002069	18
Block: 292017802002070	34
Block: 292017802002071	13
Block: 292017802002072	32
Block: 292017802002073	2

Plan: House Apportionment Plan

Administrator:

Type: House

User:

POPULATION

District 151 (continued)

Scott MO County (continued)

Block: 292017802002074	15
Block: 292017802002075	15
Block: 292017802002076	14
Block: 292017802002077	22
Block: 292017802003000	23
Block: 292017802003001	23
Block: 292017802003002	25
Block: 292017802003003	5
Block: 292017802003004	9
Block: 292017802003005	30
Block: 292017802003006	0
Block: 292017802003007	4
Block: 292017802003008	10
Block: 292017802003009	7
Block: 292017802003010	64
Block: 292017802003011	0
Block: 292017802003012	56
Block: 292017802003013	0
Block: 292017802003014	204
Block: 292017802003015	49
Block: 292017802003016	70
Block: 292017802003017	61
Block: 292017802003018	117
Block: 292017802003019	26
Block: 292017802003020	11
Block: 292017802003021	4
Block: 292017802003022	10
Block: 292017802003023	0
Block: 292017802003024	17
Block: 292017802003025	28
Block: 292017802003026	23
Block: 292017802003027	8
Block: 292017802003028	25
Block: 292017802003029	10
Block: 292017802003030	8
Block: 292017802003031	13
Block: 292017802003032	14
Block: 292017802003033	14
Block: 292017802003034	26
Block: 292017802003035	4
Block: 292017802003036	0
Block: 292017802003037	17
Block: 292017802003038	15
Block: 292017802003039	24
Block: 292017802003040	37
Block: 292017802003041	0
Block: 292017803001004	18
Block: 292017803001005	0

VTD Chaffee Subtotal

3,601

Plan: House Apportionment Plan

Administrator:

Type: House

User:

POPULATION

District 151 (continued)

Scott MO County (continued)

VTD: McMullin

Block: 292017804002021 4

VTD McMullin Subtotal 4

VTD: Morley

Block: 292017804001018 0

Block: 292017804001048 4

Block: 292017804001049 0

Block: 292017804001050 0

Block: 292017804001157 0

Block: 292017804001158 0

VTD Morley Subtotal 4

VTD: New Hamburg

Block: 292017802001106 0

Block: 292017802001109 0

Block: 292017802001115 0

Block: 292017802001117 4

Block: 292017802001118 0

Block: 292017802001156 0

Block: 292017802001157 2

Block: 292017803001002 0

Block: 292017803001003 5

Block: 292017803001193 0

VTD New Hamburg Subtotal 11

VTD: Oran

Block: 292017802001137 14

Block: 292017802001138 0

Block: 292017802001145 2

Block: 292017802001149 4

Block: 292017802001150 0

Block: 292017803001006 13

Block: 292017803001007 0

Block: 292017803001008 0

Block: 292017803001009 11

Block: 292017803001010 22

Block: 292017803001011 0

Block: 292017803001012 4

Block: 292017803001013 0

Block: 292017803001014 4

Block: 292017803001025 20

Block: 292017803001026 0

Block: 292017803001027 3

Block: 292017803001028 0

Block: 292017803001029 0

Block: 292017803001030 4

Block: 292017803001048 0

Block: 292017803001050 15

Block: 292017803001051 0

Block: 292017803001052 13

Block: 292017803001053 0

Plan: House Apportionment Plan

Administrator:

Type: House

User:

POPULATION

District 151 (continued)

Scott MO County (continued)

Block: 292017803001054	0
Block: 292017803001055	0
Block: 292017803001056	1
Block: 292017803001057	5
Block: 292017803001058	40
Block: 292017803001059	4
Block: 292017803001061	6
Block: 292017803001062	2
Block: 292017803001063	8
Block: 292017803001064	10
Block: 292017803001065	0
Block: 292017803001066	2
Block: 292017803001067	6
Block: 292017803001068	8
Block: 292017803001069	0
Block: 292017803001071	0
Block: 292017803001072	0
Block: 292017803001079	0
Block: 292017803001080	5
Block: 292017803001081	0
Block: 292017803001083	0
Block: 292017803001093	12
Block: 292017803001094	2
Block: 292017803001095	2
Block: 292017803001096	0
Block: 292017803001097	0
Block: 292017803001098	0
Block: 292017803001099	0
Block: 292017803001100	0
Block: 292017803001101	0
Block: 292017803001102	2
Block: 292017803001103	0
Block: 292017803001104	0
Block: 292017803001105	0
Block: 292017803001107	0
Block: 292017803001111	0
Block: 292017803001112	0
Block: 292017803001113	18
Block: 292017803001114	0
Block: 292017803001115	0
Block: 292017803001116	2
Block: 292017803001184	0
Block: 292017803001190	2
Block: 292017803001191	11
Block: 292017803001192	0
Block: 292017803001195	3
Block: 292017803002000	6
Block: 292017803002001	0
Block: 292017803002002	8

Plan: House Apportionment Plan

Administrator:

Type: House

User:

POPULATION

District 151 (continued)

Scott MO County (continued)

Block: 292017803002003	48
Block: 292017803002004	26
Block: 292017803002005	0
Block: 292017803002006	12
Block: 292017803002007	100
Block: 292017803002008	29
Block: 292017803002009	18
Block: 292017803002010	22
Block: 292017803002011	19
Block: 292017803002012	25
Block: 292017803002013	10
Block: 292017803002014	32
Block: 292017803002015	10
Block: 292017803002016	0
Block: 292017803002017	5
Block: 292017803002018	0
Block: 292017803002019	0
Block: 292017803002020	0
Block: 292017803002021	1
Block: 292017803002022	0
Block: 292017803002023	0
Block: 292017803002024	7
Block: 292017803002025	12
Block: 292017803002026	130
Block: 292017803002027	0
Block: 292017803002028	21
Block: 292017803002029	38
Block: 292017803002030	11
Block: 292017803002031	4
Block: 292017803002032	11
Block: 292017803002033	0
Block: 292017803002034	0
Block: 292017803002035	0
Block: 292017803002036	30
Block: 292017803002037	26
Block: 292017803002038	0
Block: 292017803002039	3
Block: 292017803002040	12
Block: 292017803002041	0
Block: 292017803002042	2
Block: 292017803002043	107
Block: 292017803002044	20
Block: 292017803002045	37
Block: 292017803002046	28
Block: 292017803002047	16
Block: 292017803002048	12
Block: 292017803002049	6
Block: 292017803002050	10
Block: 292017803002051	17

Plan: House Apportionment Plan

Administrator:

Type: House

User:

POPULATION

District 151 (continued)

Scott MO County (continued)

Block: 292017803002052	0
Block: 292017803002053	14
Block: 292017803002054	0
Block: 292017803002055	12
Block: 292017803002056	8
Block: 292017803002057	0
Block: 292017803002058	0
Block: 292017803002059	6
Block: 292017803002060	2
Block: 292017803002061	0
Block: 292017803002062	23
Block: 292017803002063	0
Block: 292017803002064	18
Block: 292017803002065	7
Block: 292017803002066	22
Block: 292017803002067	11
Block: 292017803002068	0
Block: 292017803002069	2
Block: 292017803002070	24
Block: 292017803002071	12
Block: 292017803002072	21
Block: 292017803002073	23
Block: 292017803002074	0
Block: 292017803002075	9
Block: 292017803002076	19
Block: 292017803002077	15
Block: 292017803002078	12
Block: 292017803002079	0
Block: 292017803002080	4
Block: 292017803002081	45
Block: 292017803002082	16
Block: 292017803002083	9
Block: 292017803002084	0
Block: 292017803002085	9
Block: 292017803002086	0
Block: 292017803002087	15
Block: 292017803002088	6
Block: 292017803002089	0
Block: 292017803002090	13
Block: 292017803002091	40
Block: 292017803002092	18
Block: 292017803002093	0
Block: 292017803002094	0
Block: 292017803002095	2
Block: 292017803002096	0
Block: 292017803002097	9
Block: 292017803002098	18
Block: 292017803002099	24
Block: 292017803002100	23

Plan: House Apportionment Plan

Administrator:

Type: House

User:

POPULATION

District 151 (continued)

Scott MO County (continued)

Block: 292017803002101	0
Block: 292017803002102	0
Block: 292017804001072	6
Block: 292017804001073	0
Block: 292017804001074	0
Block: 292017804001075	6
Block: 292017804001076	0
Block: 292017804001077	0
Block: 292017804001078	0
Block: 292017804001079	0
Block: 292017804001080	0
Block: 292017804001087	4
Block: 292017804001088	0
Block: 292017810002141	12
Block: 292017810002142	0
Block: 292017810002143	0
Block: 292017810002144	0

VTD Oran Subtotal

1,750

VTD: Perkins

204

VTD: Salcedo

Block: 292017804002036	14
Block: 292017804002037	0
Block: 292017804002038	0
Block: 292017804002039	1
Block: 292017804002050	6
Block: 292017804002051	20
Block: 292017804002058	23
Block: 292017804002059	0
Block: 292017804002060	32
Block: 292017804002061	0
Block: 292017804002062	17
Block: 292017804002063	34
Block: 292017804002064	2
Block: 292017804002066	9
Block: 292017804002067	0
Block: 292017804002068	29
Block: 292017804002069	21
Block: 292017804002095	0
Block: 292017804002096	3
Block: 292017804002097	0
Block: 292017804002098	0

VTD Salcedo Subtotal

211

VTD: Vanduser

Block: 292017804001051	12
Block: 292017804001052	0
Block: 292017804001053	0
Block: 292017804001054	0
Block: 292017804001055	0
Block: 292017804001056	0

Plan: House Apportionment Plan

Administrator:

Type: House

User:

POPULATION

District 151 (continued)

Scott MO County (continued)

Block: 292017804001057	0
Block: 292017804001058	0
Block: 292017804001059	0
Block: 292017804001060	5
Block: 292017804001061	0
Block: 292017804001062	5
Block: 292017804001063	0
Block: 292017804001064	0
Block: 292017804001065	25
Block: 292017804001066	0
Block: 292017804001067	0
Block: 292017804001068	23
Block: 292017804001069	0
Block: 292017804001070	0
Block: 292017804001071	4
Block: 292017804001081	0
Block: 292017804001082	0
Block: 292017804001083	5
Block: 292017804001084	6
Block: 292017804001085	0
Block: 292017804001086	3
Block: 292017804001089	5
Block: 292017804001090	0
Block: 292017804001091	0
Block: 292017804001092	2
Block: 292017804001093	0
Block: 292017804001094	0
Block: 292017804001095	8
Block: 292017804001096	7
Block: 292017804001097	10
Block: 292017804001098	11
Block: 292017804001099	16
Block: 292017804001100	16
Block: 292017804001101	0
Block: 292017804001102	4
Block: 292017804001103	1
Block: 292017804001104	14
Block: 292017804001105	16
Block: 292017804001106	4
Block: 292017804001107	0
Block: 292017804001108	18
Block: 292017804001109	32
Block: 292017804001110	11
Block: 292017804001111	1
Block: 292017804001112	4
Block: 292017804001113	5
Block: 292017804001114	0
Block: 292017804001115	6
Block: 292017804001116	0

Plan: House Apportionment Plan

Administrator:

Type: House

User:

POPULATION

District 151 (continued)

Scott MO County (continued)

Block: 292017804001117	7
Block: 292017804001118	9
Block: 292017804001119	0
Block: 292017804001120	0
Block: 292017804001121	1
Block: 292017804001122	0
Block: 292017804001123	0
Block: 292017804001124	0
Block: 292017804001125	14
Block: 292017804001126	0
Block: 292017804001127	0
Block: 292017804001128	9
Block: 292017804001129	9
Block: 292017804001130	5
Block: 292017804001131	2
Block: 292017804001132	1
Block: 292017804001133	7
Block: 292017804001134	6
Block: 292017804001135	9
Block: 292017804001136	5
Block: 292017804001137	6
Block: 292017804001138	21
Block: 292017804001139	3
Block: 292017804001140	3
Block: 292017804001141	16
Block: 292017804001142	0
Block: 292017804001143	0
Block: 292017804001144	0
Block: 292017804001145	0
Block: 292017804001146	0
Block: 292017804001147	2
Block: 292017804001148	0
Block: 292017804001149	34
Block: 292017804001150	0
Block: 292017804001151	0
Block: 292017804001152	0
Block: 292017804001153	24
Block: 292017804001154	0
Block: 292017804001155	0
Block: 292017804001161	15
Block: 292017804001162	4
Block: 292017804001182	0
Block: 292017804001184	0
Block: 292017804001185	0
Block: 292017804002022	6
Block: 292017804002023	6
Block: 292017804002024	10
Block: 292017804002025	0
Block: 292017804002030	0

Plan: House Apportionment Plan

Administrator:

Type: House

User:

POPULATION

District 151 (continued)

Scott MO County (continued)

Block: 292017804002032	3
Block: 292017804002033	0
Block: 292017804002034	2
Block: 292017804002035	0

VTD Vanduser Subtotal **518**

Scott MO County Subtotal **6,303**

Stoddard MO County 29,968

District 151 Subtotal **36,271**

District 152

Butler MO County

VTD: Broseley	1,149
VTD: Coon Island	187
VTD: Fagus	344
VTD: Hill View	2,098
VTD: Kinyon	2,115
VTD: Neelyville	1,126
VTD: Oglesville	339
VTD: Poplar Bluff Ward 1	3,603
VTD: Poplar Bluff Ward 2	3,406
VTD: Poplar Bluff Ward 3	3,173
VTD: Poplar Bluff Ward 4	3,552
VTD: Poplar Bluff Ward 5	3,259
VTD: Qulin	975
VTD: Sale Barn	1,826
VTD: Twin Springs	2,375

Butler MO County Subtotal **29,527**

Dunklin MO County

VTD: Campbell Ward 1

Block: 290693603002095	0
Block: 290693603003085	2

VTD Campbell Ward 1 Subtotal **2**

VTD: Campbell Ward 2 & Rural

Block: 290693603002000	13
Block: 290693603002002	14
Block: 290693603002003	0
Block: 290693603002004	2
Block: 290693603002005	0
Block: 290693603002006	0
Block: 290693603002007	11
Block: 290693603002008	4
Block: 290693603002009	12
Block: 290693603002010	0
Block: 290693603002011	7
Block: 290693603002012	0
Block: 290693603002013	0
Block: 290693603002014	0
Block: 290693603002015	3
Block: 290693603002016	3

Plan: House Apportionment Plan

Administrator:

Type: House

User:

POPULATION

District 152 (continued)

Dunklin MO County (continued)

Block: 290693603002017	9
Block: 290693603002018	1
Block: 290693603002019	0
Block: 290693603002020	0
Block: 290693603002021	6
Block: 290693603002022	0
Block: 290693603002023	0
Block: 290693603002024	4
Block: 290693603002025	0
Block: 290693603002026	3
Block: 290693603002027	4
Block: 290693603002028	1
Block: 290693603002029	0
Block: 290693603002030	0
Block: 290693603002031	3
Block: 290693603002032	0
Block: 290693603002033	0
Block: 290693603002034	0
Block: 290693603002035	0
Block: 290693603002036	0
Block: 290693603002037	0
Block: 290693603002038	0
Block: 290693603002039	0
Block: 290693603002040	0
Block: 290693603002041	8
Block: 290693603002042	0
Block: 290693603002043	0
Block: 290693603002044	2
Block: 290693603002045	1
Block: 290693603002046	2
Block: 290693603002047	0
Block: 290693603002048	17
Block: 290693603002049	0
Block: 290693603002050	0
Block: 290693603002051	5
Block: 290693603002052	0
Block: 290693603002053	4
Block: 290693603002054	27
Block: 290693603002055	0
Block: 290693603002056	0
Block: 290693603002057	5
Block: 290693603002058	0
Block: 290693603002059	0
Block: 290693603002060	0
Block: 290693603002061	0
Block: 290693603002062	0
Block: 290693603002063	0
Block: 290693603002064	0
Block: 290693603002065	0

Plan: House Apportionment Plan

Administrator:

Type: House

User:

POPULATION

District 152 (continued)

Dunklin MO County (continued)

Block: 290693603002066	5
Block: 290693603002067	2
Block: 290693603002068	6
Block: 290693603002069	13
Block: 290693603002070	0
Block: 290693603002071	0
Block: 290693603002072	5
Block: 290693603002073	0
Block: 290693603002074	33
Block: 290693603002075	1
Block: 290693603002076	26
Block: 290693603002077	0
Block: 290693603002078	0
Block: 290693603002080	0
Block: 290693603002081	0
Block: 290693603002084	69
Block: 290693603002085	3
Block: 290693603002086	0
Block: 290693603002087	0
Block: 290693603002088	0
Block: 290693603002089	0
Block: 290693603002090	0
Block: 290693603002096	0
Block: 290693603002097	0
Block: 290693603002098	0
Block: 290693603002099	0
Block: 290693603002162	0
Block: 290693603002163	0
Block: 290693603002216	4
Block: 290693603002217	4
Block: 290693603002218	1
Block: 290693603002222	0
Block: 290693603002225	0
Block: 290693603003002	0
Block: 290693603003003	22
Block: 290693603003004	0
Block: 290693603003005	19
Block: 290693603003006	0
Block: 290693603003007	0
Block: 290693603003008	0
Block: 290693603003009	19
Block: 290693603003010	18
Block: 290693603003011	1
Block: 290693603003012	22
Block: 290693603003013	9
Block: 290693603003014	14
Block: 290693603003015	14
Block: 290693603003016	0
Block: 290693603003017	0

Plan: House Apportionment Plan

Administrator:

Type: House

User:

POPULATION

District 152 (continued)

Dunklin MO County (continued)

Block: 290693603003019	0
Block: 290693603003020	0
Block: 290693603003021	40
Block: 290693603003025	0
Block: 290693603003026	44
Block: 290693603003027	0
Block: 290693603003028	0
Block: 290693603003029	3
Block: 290693603003030	6
Block: 290693603003031	19
Block: 290693603003032	6
Block: 290693603003033	18
Block: 290693603003034	2
Block: 290693603003035	26
Block: 290693603003036	4
Block: 290693603003037	2
Block: 290693603003038	0
Block: 290693603003039	6
Block: 290693603003040	0
Block: 290693603003041	2
Block: 290693603003042	0
Block: 290693603003043	0
Block: 290693603003044	53
Block: 290693603003045	0
Block: 290693603003046	1
Block: 290693603003047	3
Block: 290693603003048	55
Block: 290693603003049	0
Block: 290693603003050	0
Block: 290693603003055	0
Block: 290693603003056	0
Block: 290693603003057	11
Block: 290693603003058	0
Block: 290693603003059	0
Block: 290693603003060	34
Block: 290693603003061	0
Block: 290693603003062	46
Block: 290693603003063	41
Block: 290693603003064	2
Block: 290693603003065	65
Block: 290693603003066	0
Block: 290693603003067	2
Block: 290693603003068	0
Block: 290693603003069	0
Block: 290693603003070	0
Block: 290693603003071	0
Block: 290693603003072	0
Block: 290693603003073	0
Block: 290693603003074	0

Plan: House Apportionment Plan

Administrator:

Type: House

User:

POPULATION

District 152 (continued)

Dunklin MO County (continued)

Block: 290693603003075	49
Block: 290693604001018	2
Block: 290693604001019	1
Block: 290693604001020	3

VTD Campbell Ward 2 & Rural Subtotal **1,027**

VTD: Glennonville 313

VTD: Malden Ward 1 & 2 2,985

VTD: Malden Ward 3 & Rural

Block: 290693601001003	0
Block: 290693601001007	0
Block: 290693601001009	15
Block: 290693601002000	35
Block: 290693601002001	46
Block: 290693601002002	2
Block: 290693601002003	0
Block: 290693601002004	2
Block: 290693601002005	1
Block: 290693601002006	3
Block: 290693601002007	2
Block: 290693601002008	0
Block: 290693601002009	0
Block: 290693601002010	0
Block: 290693601002011	8
Block: 290693601002012	3
Block: 290693601002013	4
Block: 290693601002014	0
Block: 290693601002018	0
Block: 290693601002019	0
Block: 290693601002020	0
Block: 290693601002021	12
Block: 290693601002022	0
Block: 290693601002023	0
Block: 290693601002034	6
Block: 290693601002035	0
Block: 290693601002041	0
Block: 290693601002049	0
Block: 290693601002050	0
Block: 290693601002051	2
Block: 290693601002052	2
Block: 290693601002063	0
Block: 290693601003000	2
Block: 290693601003044	11
Block: 290693601003045	2
Block: 290693601003055	7
Block: 290693601003057	67
Block: 290693601003069	0
Block: 290693601003070	0
Block: 290693601003072	0
Block: 290693601003082	0

Plan: House Apportionment Plan

Administrator:

Type: House

User:

POPULATION

District 152 (continued)

Dunklin MO County (continued)

Block: 290693601003087	2
Block: 290693601003088	0
Block: 290693601003089	5
Block: 290693601003090	0
Block: 290693602001010	64
Block: 290693602001011	0
Block: 290693602001015	147
Block: 290693602001016	32
Block: 290693602001017	40
Block: 290693602001019	0
Block: 290693602001020	31
Block: 290693602001021	0
Block: 290693602001045	144
Block: 290693602001046	0
Block: 290693602002015	0
Block: 290693602002016	0
Block: 290693602002017	4
Block: 290693602002018	0
Block: 290693602002056	5
Block: 290693602002057	17
Block: 290693602002058	19
Block: 290693602002059	0
Block: 290693602002060	0
Block: 290693602002064	133
Block: 290693602002065	21
Block: 290693602002066	0
Block: 290693602002067	29
Block: 290693602002068	0
Block: 290693602002069	40
Block: 290693602002070	0
Block: 290693602002071	2
Block: 290693602003000	23
Block: 290693602003001	0
Block: 290693602003002	31
Block: 290693602003003	0
Block: 290693602003004	0
Block: 290693602003005	0
Block: 290693602003006	7
Block: 290693602003007	6
Block: 290693602003008	0
Block: 290693602003009	0
Block: 290693602003010	0
Block: 290693602003011	0
Block: 290693602003012	0
Block: 290693602003013	0
Block: 290693602003014	1
Block: 290693602003096	0
Block: 290693602003097	24
Block: 290693602003098	2

Plan: House Apportionment Plan

Administrator:

Type: House

User:

POPULATION

District 152 (continued)

Dunklin MO County (continued)

Block: 290693602003099	0
Block: 290693602003100	34
Block: 290693602003101	3
Block: 290693602003102	20
Block: 290693603001000	2
Block: 290693603001001	3
Block: 290693603001002	0
Block: 290693603001003	2
Block: 290693603001093	0
Block: 290693603001096	0
Block: 290693603001100	2
Block: 290693603001101	0
Block: 290693603001102	0
Block: 290693603001103	0
Block: 290693603001104	8
Block: 290693603001105	0
Block: 290693603001106	2
Block: 290693603001107	9
Block: 290693603001108	2
Block: 290693603001109	10
Block: 290693603001110	0
Block: 290693603001111	0
Block: 290693603001112	23
Block: 290693603001113	0
Block: 290693603001114	0
Block: 290693603001121	101
Block: 290693603001122	0
Block: 290693603001123	0
Block: 290693603001124	1
Block: 290693603001125	0
Block: 290693603001126	0
Block: 290693603001127	1
Block: 290693603001128	0
Block: 290693603001129	0
Block: 290693603001134	1
Block: 290693603003000	14
Block: 290693603003001	3
Block: 290693603003051	0
Block: 290693603003052	0
Block: 290693603003053	0
Block: 290693603003054	0
Block: 290693604001000	0
Block: 290693604001001	0
Block: 290693604001002	0
Block: 290693604001003	5
Block: 290693604001004	12
Block: 290693604001005	14
Block: 290693604001006	0
Block: 290693604001007	2

Plan: House Apportionment Plan

Administrator:

Type: House

User:

POPULATION

District 152 (continued)

Dunklin MO County (continued)

Block: 290693604001008	0
Block: 290693604001009	0
Block: 290693604001010	2
Block: 290693604001011	0
Block: 290693604001012	4
Block: 290693604001013	9
Block: 290693604001014	1
Block: 290693604001015	1
Block: 290693604001016	4
Block: 290693604001017	0
Block: 290693604001021	6
Block: 290693604001022	6
Block: 290693604001023	10
Block: 290693604001024	7
Block: 290693604001025	0
Block: 290693604001026	0
Block: 290693604001027	1
Block: 290693604001028	0
Block: 290693604001029	10
Block: 290693604001030	0
Block: 290693604001031	2
Block: 290693604001032	1
Block: 290693604001033	0
Block: 290693604001034	0
Block: 290693604001035	0
Block: 290693604001036	2
Block: 290693604001037	2
Block: 290693604001038	0
Block: 290693604001039	0
Block: 290693604001040	0
Block: 290693604001066	15
Block: 290693604001068	0
VTD Malden Ward 3 & Rural Subtotal	1,418
VTD: Malden Ward 4	1,293
VTD: Sunnyvale	549
Dunklin MO County Subtotal	7,587
District 152 Subtotal	37,114

District 153

Butler MO County

VTD: Cane Creek	1,009
VTD: Fisk	1,225
VTD: Hendrickson	1,123
VTD: Lake Road	2,235
VTD: Moark	2,162
VTD: Oak Brier	542
VTD: Oak Grove	2,709
VTD: Rombauer	370
VTD: Walton Chapel	468
VTD: Wappapello	1,424

Plan: House Apportionment Plan

Administrator:

Type: House

User:

POPULATION

District 153 (continued)

Butler MO County Subtotal 13,267

Carter MO County 6,265

Ripley MO County 14,100

Wayne MO County

VTD: Chaonia 302

VTD: McGee 289

VTD: Wappapello (2922311) 1,883

VTD: Williamsville 945

Wayne MO County Subtotal 3,419

District 153 Subtotal 37,051

District 154

Howell MO County

VTD: Benton No. 1 671

VTD: Benton No. 2 1,456

VTD: Chapel 586

VTD: Dry Creek 1,782

VTD: Howell No. 1 3,185

VTD: Howell No. 2 4,621

VTD: Howell No. 3 2,100

VTD: Howell No. 4 2,561

VTD: Howell No. 5 4,429

VTD: Howell No. 6 2,050

VTD: Howell No. 7 735

VTD: Hutton Valley 1,094

VTD: Myatt 655

VTD: Siloam Springs 785

VTD: Sisson 1,516

VTD: South Fork 1,109

VTD: Spring Creek 1,919

VTD: Willow Springs No. 1 2,636

VTD: Willow Springs No. 2 2,384

Howell MO County Subtotal 36,274

District 154 Subtotal 36,274

District 155

Douglas MO County 13,684

Ozark MO County 9,723

Taney MO County

VTD: BRADLEYVILLE 521

VTD: BROWN BRANCH 159

VTD: BRYANT 210

VTD: CEDARCREEK 475

VTD: FORSYTH 1 2,599

VTD: FORSYTH 2 4,670

VTD: KIRBYVILLE

Block: 292134803011035 0

Block: 292134803011036 20

Block: 292134803011063 9

Block: 292134803011064 17

Plan: House Apportionment Plan

Administrator:

Type: House

User:

POPULATION

District 155 (continued)

Taney MO County (continued)

Block: 292134803011065	0
Block: 292134803011066	5
Block: 292134803011067	2
Block: 292134803011068	28
Block: 292134803011069	3
Block: 292134803011070	0
Block: 292134803011071	17
Block: 292134803011072	2
Block: 292134803011073	28
Block: 292134803011074	6
Block: 292134803011075	0
Block: 292134803011076	4
Block: 292134803011077	0
Block: 292134803011078	0
Block: 292134803011079	0
Block: 292134803011080	0
Block: 292134803011081	18
Block: 292134803011082	48
Block: 292134803011084	2
Block: 292134803011085	0
Block: 292134803011086	5
Block: 292134803011087	2
Block: 292134803013032	27
Block: 292134803013033	1
Block: 292134803013034	2
Block: 292134803013035	0
Block: 292134803013037	0
Block: 292134803013038	27
Block: 292134803013043	0
Block: 292134803013044	35
Block: 292134803013045	0
Block: 292134803013046	5
Block: 292134803013047	13
Block: 292134803013050	2
Block: 292134803013051	4
Block: 292134803013052	18
Block: 292134803013053	25
Block: 292134803013054	6
Block: 292134803013055	0
Block: 292134803013061	22
Block: 292134803013062	3
Block: 292134803013063	34
Block: 292134803021026	0
Block: 292134803021032	212
Block: 292134803021033	18
Block: 292134803021034	27
Block: 292134803021035	6
Block: 292134803021036	45
Block: 292134803021037	8

Plan: House Apportionment Plan

Administrator:

Type: House

User:

POPULATION

District 155 (continued)

Taney MO County (continued)

Block: 292134803021038	234
Block: 292134803021039	0
Block: 292134803021040	0
Block: 292134803021041	4
Block: 292134803021042	0
Block: 292134803021043	1
Block: 292134803021044	0
Block: 292134803021045	12
Block: 292134803021046	0
Block: 292134803021047	11
Block: 292134803021048	0
Block: 292134803021049	0
Block: 292134803021052	5
Block: 292134803021053	0
Block: 292134803021057	0
Block: 292134803021058	0
Block: 292134803021069	118
Block: 292134803021070	34
Block: 292134803021071	0
Block: 292134803021080	0
Block: 292134803021082	4
Block: 292134803022003	0
Block: 292134803022042	0
Block: 292134803022043	0
Block: 292134803022047	0
Block: 292134803022048	0
Block: 292134803022050	0
Block: 292134803022111	1
Block: 292134803022112	0
Block: 292134803022113	72
Block: 292134803022114	0
Block: 292134803022115	11
Block: 292134803022118	7
Block: 292134803022119	62
Block: 292134803022141	18
Block: 292134803022151	3
Block: 292134803022152	4
Block: 292134803022153	20
Block: 292134803022154	0
Block: 292134803022155	4
Block: 292134803022156	20
Block: 292134803022157	0
Block: 292134803022158	8

VTD KIRBYVILLE Subtotal **1,409**

VTD: KISSEE MILLS 1,392

VTD: MT BRANSON

Block: 292134803011037 0

Block: 292134803013026 0

Block: 292134803013027 0

Plan: House Apportionment Plan

Administrator:

Type: House

User:

POPULATION

District 155 (continued)

Taney MO County (continued)

Block: 292134803013028 0

Block: 292134803013029 0

Block: 292134803013030 0

Block: 292134803013031 0

VTD MT BRANSON Subtotal 0

VTD: PROTEM 572

VTD: TANEYVILLE 1,414

Taney MO County Subtotal 13,421

District 155 Subtotal 36,828

District 156

Taney MO County

VTD: BOSTON CENTER 1,268

VTD: BRANSON 1 3,340

VTD: BRANSON 2 1,996

VTD: BRANSON 3 3,799

VTD: HOLLISTER 1 4,333

VTD: HOLLISTER 2 4,247

VTD: HOLLISTER 3

Block: 292134803022137 0

Block: 292134803022145 0

Block: 292134803022147 0

Block: 292134805011035 0

Block: 292134805011046 0

Block: 292134805011047 0

Block: 292134805011049 0

Block: 292134805011051 0

Block: 292134805011052 0

Block: 292134805011053 66

Block: 292134805011054 19

Block: 292134805011055 12

Block: 292134805011056 3

Block: 292134805011057 0

Block: 292134805011058 0

Block: 292134805011059 0

Block: 292134805011060 0

Block: 292134805011066 25

Block: 292134805011067 0

Block: 292134805011068 159

Block: 292134805011069 0

Block: 292134805011070 4

Block: 292134805011071 3

Block: 292134805011072 1

Block: 292134805011073 1

Block: 292134805011074 28

Block: 292134805011075 0

Block: 292134805011076 0

Block: 292134805011077 3

Block: 292134805011078 9

Block: 292134805011079 41

Plan: House Apportionment Plan

Administrator:

Type: House

User:

POPULATION

District 156 (continued)

Taney MO County (continued)

Block: 292134805011080	27
Block: 292134805011081	0
Block: 292134805011082	7
Block: 292134805011083	0
Block: 292134805011084	6
Block: 292134805011085	0
Block: 292134805011086	0
Block: 292134805011087	0
Block: 292134805011090	0
Block: 292134805011091	4
Block: 292134805011092	0
Block: 292134805011093	0
Block: 292134805011094	0
Block: 292134805012000	12
Block: 292134805012001	7
Block: 292134805012002	0
Block: 292134805012003	0
Block: 292134805012004	0
Block: 292134805012005	0
Block: 292134805012006	0
Block: 292134805012007	11
Block: 292134805012008	19
Block: 292134805012009	0
Block: 292134805012010	0
Block: 292134805012011	0
Block: 292134805012065	5
Block: 292134805012067	242
Block: 292134805012072	20
Block: 292134805012073	16
Block: 292134805012074	0
Block: 292134805012079	1
Block: 292134805022047	0
Block: 292134805022048	100
Block: 292134805022049	5
Block: 292134805022050	29
Block: 292134805022051	0
Block: 292134805022052	0
Block: 292134805022066	13
Block: 292134805022067	20
Block: 292134805022068	0
Block: 292134805022069	0
Block: 292134805022070	0
Block: 292134805022071	199
Block: 292134805022072	19
Block: 292134805022073	14
Block: 292134805022074	127
Block: 292134805022075	0
Block: 292134805022076	0
Block: 292134805022077	0

Plan: House Apportionment Plan

Administrator:

Type: House

User:

POPULATION

District 156 (continued)

Taney MO County (continued)

Block: 292134805022078	0
Block: 292134805022079	0
Block: 292134805022080	0
Block: 292134805022081	32
Block: 292134805022082	0
Block: 292134805022083	3
Block: 292134805022084	52

VTD HOLLISTER 3 Subtotal **1,364**

VTD: KIRBYVILLE

Block: 292134803011060	194
Block: 292134803011061	72
Block: 292134803011062	32
Block: 292134803012064	0

VTD KIRBYVILLE Subtotal **298**

VTD: MERRIAM WOODS 1,775

VTD: MT BRANSON

Block: 292134803011000	0
Block: 292134803011001	160
Block: 292134803011002	0
Block: 292134803011003	0
Block: 292134803011004	5
Block: 292134803011005	17
Block: 292134803011006	0
Block: 292134803011007	4
Block: 292134803011008	119
Block: 292134803011009	12
Block: 292134803011010	0
Block: 292134803011011	11
Block: 292134803011012	5
Block: 292134803011013	0
Block: 292134803011015	50
Block: 292134803011016	0
Block: 292134803011017	28
Block: 292134803011018	0
Block: 292134803011019	0
Block: 292134803011020	0
Block: 292134803011021	19
Block: 292134803011022	0
Block: 292134803011023	5
Block: 292134803011024	98
Block: 292134803011025	0
Block: 292134803011026	0
Block: 292134803011027	12
Block: 292134803011028	0
Block: 292134803011029	9
Block: 292134803011030	0
Block: 292134803011031	32
Block: 292134803011032	13
Block: 292134803011033	0

Plan: House Apportionment Plan

Administrator:

Type: House

User:

POPULATION

District 156 (continued)

Taney MO County (continued)

Block: 292134803011034	14
Block: 292134803011038	120
Block: 292134803011039	211
Block: 292134803011040	2
Block: 292134803011041	79
Block: 292134803011042	0
Block: 292134803011043	43
Block: 292134803011044	63
Block: 292134803011045	15
Block: 292134803011046	4
Block: 292134803011047	0
Block: 292134803011048	3
Block: 292134803011049	31
Block: 292134803011050	4
Block: 292134803011051	2
Block: 292134803011052	124
Block: 292134803011053	21
Block: 292134803011054	15
Block: 292134803011055	10
Block: 292134803011056	32
Block: 292134803011057	28
Block: 292134803011058	23
Block: 292134803011059	0
Block: 292134803011083	38
Block: 292134803012001	0
Block: 292134803012002	29
Block: 292134803012003	3
Block: 292134803012004	0
Block: 292134803012005	7
Block: 292134803012006	7
Block: 292134803012007	29
Block: 292134803012008	4
Block: 292134803012009	4
Block: 292134803012010	2
Block: 292134803012011	4
Block: 292134803012012	9
Block: 292134803012013	15
Block: 292134803012014	1
Block: 292134803012015	301
Block: 292134803012016	35
Block: 292134803012018	0
Block: 292134803012019	0
Block: 292134803012020	31
Block: 292134803012021	14
Block: 292134803012022	0
Block: 292134803012024	695
Block: 292134803012025	76
Block: 292134803012026	0
Block: 292134803012027	61

Plan: House Apportionment Plan

Administrator:

Type: House

User:

POPULATION

District 156 (continued)

Taney MO County (continued)

Block: 292134803012028	0
Block: 292134803012029	0
Block: 292134803012030	37
Block: 292134803012031	9
Block: 292134803012032	13
Block: 292134803012033	58
Block: 292134803012034	47
Block: 292134803012035	63
Block: 292134803012036	26
Block: 292134803012037	56
Block: 292134803012038	0
Block: 292134803012039	14
Block: 292134803012040	0
Block: 292134803012041	0
Block: 292134803012042	6
Block: 292134803012043	0
Block: 292134803012044	8
Block: 292134803012045	0
Block: 292134803012046	4
Block: 292134803012047	2
Block: 292134803012048	0
Block: 292134803012049	0
Block: 292134803012050	37
Block: 292134803012052	0
Block: 292134803012054	14
Block: 292134803012055	0
Block: 292134803012056	0
Block: 292134803012057	0
Block: 292134803012059	0
Block: 292134803012062	0
VTD MT BRANSON Subtotal	3,202
VTD: NORTH BRANSON	6,707
VTD: ROCKAWAY BEACH	1,064
VTD: SKYLINE	1,359
VTD: WALNUT SHADE	2,314
Taney MO County Subtotal	37,066
District 156 Subtotal	37,066

District 157

Lawrence MO County

VTD: Aurora North	2,296
VTD: Aurora Southeast	3,754
VTD: Aurora Southwest	3,422
VTD: Buck Prairie	4,067
VTD: Forest Park	4,084
VTD: Freistatt	549
VTD: Green	442
VTD: Hoberg	706
VTD: Lincoln	1,666
VTD: Mt. Pleasant	922

Plan: House Apportionment Plan

Administrator:

Type: House

User:

POPULATION

District 157 (continued)

Lawrence MO County (continued)

VTD: Mt. Vernon North	2,483
VTD: Mt. Vernon Southeast	2,409
VTD: Mt. Vernon Southwest	2,666
VTD: Ozark	1,658
VTD: Pierce City	
Block: 291094704001009	0
Block: 291094704001010	18
Block: 291094704001011	2
Block: 291094704001012	0
Block: 291094704001013	0
Block: 291094704001014	7
Block: 291094704001021	9
Block: 291094704001022	10
Block: 291094704001023	0
Block: 291094704001040	58
Block: 291094704001041	0
Block: 291094704001042	8
Block: 291094704001043	0
Block: 291094704001044	0
Block: 291094704001045	5
Block: 291094704001046	24
Block: 291094704001047	0
Block: 291094704001048	56
Block: 291094704001049	2
Block: 291094704001050	2
Block: 291094704001051	0
Block: 291094704001052	32
Block: 291094704001053	9
Block: 291094704001054	13
Block: 291094704001055	39
Block: 291094704001056	0
Block: 291094704001057	17
Block: 291094704001058	1
Block: 291094704001059	18
Block: 291094704001089	38
Block: 291094704001090	0
Block: 291094704001091	13
Block: 291094704001092	20
Block: 291094704001093	0
Block: 291094704001106	16
Block: 291094704001107	0
Block: 291094704001108	0
Block: 291094704001109	0
Block: 291094704001110	2
Block: 291094704001111	0
Block: 291094704001112	1
Block: 291094704001113	0
Block: 291094704001114	0
Block: 291094704001119	2

Plan: House Apportionment Plan

Administrator:

Type: House

User:

POPULATION

District 157 (continued)

Lawrence MO County (continued)

Block: 291094704001126	0
Block: 291094704001127	15
Block: 291094704002046	15
Block: 291094704002066	0
Block: 291094704003000	86
Block: 291094704003001	63
Block: 291094704003002	0
Block: 291094704003003	39
Block: 291094704003004	0
Block: 291094704003005	74
Block: 291094704003006	0
Block: 291094704003007	0
Block: 291094704003008	21
Block: 291094704003009	16
Block: 291094704003010	13
Block: 291094704003011	9
Block: 291094704003012	0
Block: 291094704003013	21
Block: 291094704003014	13
Block: 291094704003015	12
Block: 291094704003016	5
Block: 291094704003017	4
Block: 291094704003018	11
Block: 291094704003019	9
Block: 291094704003020	5
Block: 291094704003021	5
Block: 291094704003022	11
Block: 291094704003023	6
Block: 291094704003024	6
Block: 291094704003025	6
Block: 291094704003026	12
Block: 291094704003027	7
Block: 291094704003028	7
Block: 291094704003029	16
Block: 291094704003030	11
Block: 291094704003031	13
Block: 291094704003032	9
Block: 291094704003033	12
Block: 291094704003034	11
Block: 291094704003035	12
Block: 291094704003036	7
Block: 291094704003037	19
Block: 291094704003038	14
Block: 291094704003039	5
Block: 291094704003040	6
Block: 291094704003041	4
Block: 291094704003046	10
Block: 291094704003047	2
Block: 291094704003048	5

Plan: House Apportionment Plan

Administrator:

Type: House

User:

POPULATION

District 157 (continued)

Lawrence MO County (continued)

Block: 291094704003051	2
Block: 291094704003052	13
Block: 291094704003053	1
Block: 291094704003054	0
Block: 291094704003055	3
Block: 291094704003057	0
Block: 291094704003058	2
Block: 291094704003059	5
Block: 291094704003060	17
Block: 291094704003061	0
Block: 291094704003062	8
Block: 291094704003065	0
Block: 291094704003066	10
Block: 291094704003072	36
Block: 291094704003073	8
Block: 291094704003074	0
Block: 291094704003075	1
Block: 291094704003078	18
Block: 291094704003080	0
Block: 291094704003081	0
Block: 291094704003082	0

VTD Pierce City Subtotal **1,193**

VTD: Red Oak 410

VTD: Spring River 2,199

VTD: Turnback 1,351

VTD: Vineyard 1,048

Lawrence MO County Subtotal **37,325**

District 157 Subtotal **37,325**

District 158

Barry MO County 35,597

Lawrence MO County

VTD: Pierce City

Block: 291094704001015	18
Block: 291094704001024	2
Block: 291094704001025	2
Block: 291094704001026	47
Block: 291094704001027	12
Block: 291094704001028	19
Block: 291094704001029	2
Block: 291094704001030	0
Block: 291094704001031	0
Block: 291094704001032	0
Block: 291094704001033	0
Block: 291094704001034	0
Block: 291094704001035	9
Block: 291094704001036	0
Block: 291094704001037	0
Block: 291094704001038	0

Plan: House Apportionment Plan

Administrator:

Type: House

User:

POPULATION

District 158 (continued)

Lawrence MO County (continued)

Block: 291094704001039	0
Block: 291094704001123	0
Block: 291094704001124	8
Block: 291094704001125	5
Block: 291094704001130	12
Block: 291094704001131	6
Block: 291094704001132	4
Block: 291094704001133	2
Block: 291094704001134	2
Block: 291094704001135	1
Block: 291094704001136	18
Block: 291094704001137	9
Block: 291094704001138	19
Block: 291094704001139	4
Block: 291094704001140	8
Block: 291094704001141	6
Block: 291094704001143	0
Block: 291094704001144	12
Block: 291094704001145	0
Block: 291094704001146	0
Block: 291094704002000	55
Block: 291094704002001	26
Block: 291094704002002	2
Block: 291094704002003	57
Block: 291094704002004	2
Block: 291094704002005	7
Block: 291094704002006	2
Block: 291094704002007	21
Block: 291094704002008	0
Block: 291094704002009	26
Block: 291094704002010	47
Block: 291094704002011	1
Block: 291094704002012	69
Block: 291094704002013	31
Block: 291094704002014	11
Block: 291094704002015	10
Block: 291094704002016	35
Block: 291094704002017	33
Block: 291094704002018	0
Block: 291094704002019	0
Block: 291094704002020	0
Block: 291094704002021	11
Block: 291094704002022	18
Block: 291094704002023	12
Block: 291094704002024	13
Block: 291094704002025	5
Block: 291094704002026	3
Block: 291094704002027	42
Block: 291094704002028	10

Plan: House Apportionment Plan

Administrator:

Type: House

User:

POPULATION

District 158 (continued)

Lawrence MO County (continued)

Block: 291094704002029	0
Block: 291094704002030	17
Block: 291094704002031	7
Block: 291094704002032	35
Block: 291094704002033	0
Block: 291094704002034	12
Block: 291094704002035	4
Block: 291094704002036	0
Block: 291094704002037	10
Block: 291094704002038	30
Block: 291094704002039	13
Block: 291094704002040	29
Block: 291094704002041	23
Block: 291094704002042	5
Block: 291094704002043	8
Block: 291094704002044	8
Block: 291094704002045	22
Block: 291094704002047	2
Block: 291094704002048	0
Block: 291094704002049	0
Block: 291094704002050	11
Block: 291094704002051	3
Block: 291094704002052	4
Block: 291094704002053	0
Block: 291094704002054	0
Block: 291094704002055	0
Block: 291094704002056	76
Block: 291094704002057	29
Block: 291094704002058	28
Block: 291094704002059	0
Block: 291094704002060	0
Block: 291094704002061	0
Block: 291094704002062	0
Block: 291094704002063	0
Block: 291094704002064	2
Block: 291094704002065	0
Block: 291094704002067	1
Block: 291094704003042	13
Block: 291094704003043	11
Block: 291094704003044	16
Block: 291094704003045	12
Block: 291094704003049	20
Block: 291094704003050	10
Block: 291094704003056	0
Block: 291094704003063	0
Block: 291094704003064	0
Block: 291094704003067	0
Block: 291094704003068	5
Block: 291094704003069	0

Plan: House Apportionment Plan

Administrator:

Type: House

User:

POPULATION

District 158 (continued)

Lawrence MO County (continued)

Block: 291094704003070	4
Block: 291094704003071	13
Block: 291094704003076	0
Block: 291094704003077	50
Block: 291094704003079	0

VTD Pierce City Subtotal

1,309

Lawrence MO County Subtotal

1,309

Stone MO County

VTD: Lincoln

Block: 292090901001147	20
Block: 292090901001148	1
Block: 292090901001149	2
Block: 292090901001163	1
Block: 292090901001164	0
Block: 292090901001165	1
Block: 292090901001166	0
Block: 292090901001167	5
Block: 292090901001168	0
Block: 292090901001169	5
Block: 292090901001170	0
Block: 292090901001171	0
Block: 292090901001173	0
Block: 292090901001174	2
Block: 292090901001175	4
Block: 292090901001178	0
Block: 292090901004045	0
Block: 292090901004105	34
Block: 292090901004106	0
Block: 292090901004107	0
Block: 292090901004108	4
Block: 292090901004109	12
Block: 292090901004110	0
Block: 292090901004111	2
Block: 292090901004112	0
Block: 292090901004113	31
Block: 292090901004114	0
Block: 292090901004115	1
Block: 292090901004116	0
Block: 292090901004117	28
Block: 292090901004118	0
Block: 292090901004119	39
Block: 292090901004120	0
Block: 292090901004121	0
Block: 292090901004122	5
Block: 292090901004123	0
Block: 292090901004124	0
Block: 292090901004143	0
Block: 292090901004144	0
Block: 292090901004145	0

Plan: House Apportionment Plan

Administrator:

Type: House

User:

POPULATION

District 158 (continued)

Stone MO County (continued)

Block: 292090901004146	0
Block: 292090901004147	11
Block: 292090902005075	18
Block: 292090902005076	6
Block: 292090902005077	4
Block: 292090902005078	0
Block: 292090902005079	2
Block: 292090902005080	0

VTD Lincoln Subtotal **238**

VTD: Pierce

Block: 292090901001150	0
Block: 292090901001151	13
Block: 292090901001152	0
Block: 292090901001153	0
Block: 292090901001154	0
Block: 292090901001155	29
Block: 292090901001156	0
Block: 292090901001158	9
Block: 292090901001159	3
Block: 292090901001160	0
Block: 292090901001161	7
Block: 292090901001162	5
Block: 292090901001172	0

VTD Pierce Subtotal **66**

Stone MO County Subtotal **304**

District 158 Subtotal **37,210**

District 159

McDonald MO County 23,083

Newton MO County

VTD: Crowder	2,715
VTD: Fairview	1,178
VTD: Newtonia	790
VTD: Ritchey	858
VTD: Seneca	3,990
VTD: Stella	1,024

VTD: Wentworth

Block: 291450204006109	8
Block: 291450204006110	0
Block: 291450204006111	0
Block: 291450204006112	0
Block: 291450210001000	3
Block: 291450210001030	0
Block: 291450210001031	3

VTD Wentworth Subtotal **14**

VTD: Westview 2,515

Newton MO County Subtotal **13,084**

District 159 Subtotal **36,167**

District 160

Plan: House Apportionment Plan

Administrator:

Type: House

User:

POPULATION

District 160 (continued)

Newton MO County

VTD: Diamond

Block: 291450204001000	29
Block: 291450204001001	0
Block: 291450204001002	0
Block: 291450204001003	44
Block: 291450204001004	81
Block: 291450204001005	0
Block: 291450204001006	0
Block: 291450204001007	1
Block: 291450204001008	4
Block: 291450204001009	16
Block: 291450204001010	52
Block: 291450204001011	0
Block: 291450204001012	0
Block: 291450204001013	0
Block: 291450204001014	125
Block: 291450204001015	26
Block: 291450204001017	0
Block: 291450204001018	54
Block: 291450204001019	0
Block: 291450204001020	0
Block: 291450204001021	0
Block: 291450204001022	0
Block: 291450204001023	69
Block: 291450204001024	0
Block: 291450204001025	0
Block: 291450204001067	0
Block: 291450204001069	93
Block: 291450204001070	11
Block: 291450204001071	4
Block: 291450204001072	1
Block: 291450204001073	0
Block: 291450204001074	69
Block: 291450204001075	105
Block: 291450204001076	0
Block: 291450204001077	2
Block: 291450204001078	82
Block: 291450204001079	2
Block: 291450204001080	4
Block: 291450204001081	2
Block: 291450204001082	17
Block: 291450204001083	17
Block: 291450204001084	0
Block: 291450204001085	0
Block: 291450204001086	22
Block: 291450204001087	12
Block: 291450204001088	2
Block: 291450204001089	43
Block: 291450204001090	0

Plan: House Apportionment Plan

Administrator:

Type: House

User:

POPULATION

District 160 (continued)

Newton MO County (continued)

Block: 291450204001091	31
Block: 291450204001092	0
Block: 291450204001093	45
Block: 291450204001094	16
Block: 291450204001095	19
Block: 291450204001096	0
Block: 291450204001097	1
Block: 291450204001115	0
Block: 291450204001124	36
Block: 291450204001125	21
Block: 291450204001126	14
Block: 291450204001127	4
Block: 291450204001128	8
Block: 291450204001129	3
Block: 291450204001130	4
Block: 291450204001131	9
Block: 291450204001138	6
Block: 291450204001139	0
Block: 291450204001140	0
Block: 291450204001141	0
Block: 291450204001144	6
Block: 291450204001145	41
Block: 291450204001146	0
Block: 291450204001147	0
Block: 291450204001148	0
Block: 291450204001149	14
Block: 291450204001150	0
Block: 291450204001151	0
Block: 291450204001152	15
Block: 291450204001153	41
Block: 291450204001154	0
Block: 291450204001155	2
Block: 291450204001156	21
Block: 291450204001157	20
Block: 291450204001158	6
Block: 291450204001163	17
Block: 291450204001165	0
Block: 291450204001166	2
Block: 291450204001167	0
Block: 291450204002000	28
Block: 291450204002001	5
Block: 291450204002002	16
Block: 291450204002003	2
Block: 291450204002004	12
Block: 291450204002005	11
Block: 291450204002006	0
Block: 291450204002007	0
Block: 291450204002008	26
Block: 291450204002009	0

Plan: House Apportionment Plan

Administrator:

Type: House

User:

POPULATION

District 160 (continued)

Newton MO County (continued)

Block: 291450204002010	55
Block: 291450204002011	131
Block: 291450204002012	3
Block: 291450204002013	6
Block: 291450204002014	3
Block: 291450204002015	10
Block: 291450204002016	11
Block: 291450204002017	5
Block: 291450204002018	0
Block: 291450204002019	29
Block: 291450204002020	11
Block: 291450204002021	4
Block: 291450204002022	0
Block: 291450204002023	21
Block: 291450204002024	12
Block: 291450204002025	3
Block: 291450204002026	4
Block: 291450204002027	32
Block: 291450204002028	29
Block: 291450204002029	47
Block: 291450204002030	21
Block: 291450204002031	23
Block: 291450204002032	0
Block: 291450204002033	17
Block: 291450204002034	9
Block: 291450204002035	39
Block: 291450204002036	7
Block: 291450204002037	13
Block: 291450204002038	0
Block: 291450204002039	11
Block: 291450204002040	17
Block: 291450204002041	3
Block: 291450204002042	22
Block: 291450204002043	39
Block: 291450204002044	1
Block: 291450204002045	14
Block: 291450204002046	12
Block: 291450204002047	32
Block: 291450204002048	3
Block: 291450204002049	8
Block: 291450204002050	3
Block: 291450204002051	10
Block: 291450204002052	19
Block: 291450204002053	5
Block: 291450204002054	1
Block: 291450204002055	53
Block: 291450204002056	6
Block: 291450204002057	0
Block: 291450204002058	3

Plan: House Apportionment Plan

Administrator:

Type: House

User:

POPULATION

District 160 (continued)

Newton MO County (continued)

Block: 291450204002059	0
Block: 291450204002060	2
Block: 291450204002061	0
Block: 291450204002062	9
Block: 291450204002063	0
Block: 291450204002064	0
Block: 291450204002065	11
Block: 291450204002066	11
Block: 291450204002067	0
Block: 291450204002068	10
Block: 291450204002069	18
Block: 291450204002070	2
Block: 291450204002071	0
Block: 291450204002072	0
Block: 291450204002073	35
Block: 291450204002074	31
Block: 291450204002075	13
Block: 291450204003000	0
Block: 291450204003001	21
Block: 291450204003002	2
Block: 291450204003003	38
Block: 291450204003004	7
Block: 291450204003005	5
Block: 291450204003006	0
Block: 291450204003007	0
Block: 291450204003008	23
Block: 291450204003009	11
Block: 291450204003010	0
Block: 291450204003011	1
Block: 291450204003012	45
Block: 291450204003013	45
Block: 291450204003014	68
Block: 291450204003015	0
Block: 291450204003016	2
Block: 291450204003017	3
Block: 291450204003018	34
Block: 291450204003019	3
Block: 291450204003020	34
Block: 291450204003021	3
Block: 291450204003022	9
Block: 291450204003023	32
Block: 291450204003024	0
Block: 291450204003025	0
Block: 291450204003026	79
Block: 291450204003027	23
Block: 291450204003028	0
Block: 291450204003029	0
Block: 291450204003030	1
Block: 291450204003031	0

Plan: House Apportionment Plan

Administrator:

Type: House

User:

POPULATION

District 160 (continued)

Newton MO County (continued)

Block: 291450204003032	0
Block: 291450204003033	0
Block: 291450204003034	12
Block: 291450204003035	0
Block: 291450204003036	0
Block: 291450204003037	2
Block: 291450204003038	20
Block: 291450204003039	0
Block: 291450204003040	14
Block: 291450204003041	0
Block: 291450204003042	20
Block: 291450204003043	0
Block: 291450204003044	45
Block: 291450204003045	31
Block: 291450204003046	2
Block: 291450204003047	0
Block: 291450204003048	1
Block: 291450204003049	0
Block: 291450204003050	13
Block: 291450204003051	4
Block: 291450204003052	52
Block: 291450204003053	0
Block: 291450204003054	47
Block: 291450204003055	0
Block: 291450204003056	64
Block: 291450204003057	10
Block: 291450204003058	14
Block: 291450204003059	7
Block: 291450204003060	6
Block: 291450204003061	25
Block: 291450204003062	0
Block: 291450204003063	15
Block: 291450204003064	29
Block: 291450204003065	4
Block: 291450204003066	11
Block: 291450204003067	7
Block: 291450204003068	21
Block: 291450204003069	31
Block: 291450204003070	77
Block: 291450204003071	34
Block: 291450204003072	0
Block: 291450204003073	3
Block: 291450204003074	22
Block: 291450204003075	0
Block: 291450204003076	6
Block: 291450204003077	10
Block: 291450204003078	0
Block: 291450204003079	64
Block: 291450204003080	0

Plan: House Apportionment Plan

Administrator:

Type: House

User:

POPULATION

District 160 (continued)

Newton MO County (continued)

Block: 291450204003081	0
Block: 291450204004000	21
Block: 291450204004001	30
Block: 291450204004002	35
Block: 291450204004021	4
Block: 291450204004022	17
Block: 291450204004023	2
Block: 291450204004024	0
Block: 291450204004025	103
Block: 291450204004026	0
Block: 291450204004027	0
Block: 291450204004028	21
Block: 291450204004029	11
Block: 291450204004030	0
Block: 291450204004031	0
Block: 291450204004032	0
Block: 291450204004033	0
Block: 291450204004038	0
Block: 291450204004039	15
Block: 291450204004043	0
Block: 291450204004050	13
Block: 291450204004051	5
Block: 291450204004052	1
Block: 291450204004074	0
Block: 291450204004075	22
Block: 291450204004076	0
Block: 291450204005014	8
Block: 291450204005015	0
Block: 291450204005016	1
Block: 291450204005017	0
Block: 291450204005018	0
Block: 291450204005019	0
Block: 291450204005020	0
Block: 291450204005021	2
Block: 291450204005036	15
Block: 291450204005037	10
Block: 291450204005038	4
Block: 291450204005039	0
Block: 291450204005040	18
Block: 291450204005075	0
Block: 291450204005082	8
Block: 291450206021000	0
Block: 291450206021001	0
Block: 291450206021002	10
Block: 291450206021003	7

VTD Diamond Subtotal **4,035**

VTD: East Neosho 4,789

VTD: Granby 4,345

VTD: Hornet 3,725

Plan: House Apportionment Plan

Administrator:

Type: House

User:

POPULATION

District 160 (continued)

Newton MO County (continued)

VTD: Neosho No. 3	827
VTD: Reding	
Block: 291450205013054	3
Block: 291450205013055	0
Block: 291450205013056	12
Block: 291450205013062	0
Block: 291450205013063	0
Block: 291450205013064	0
Block: 291450205013065	0
Block: 291450205013066	0
Block: 291450205013067	0
Block: 291450205013068	0
Block: 291450205013069	0
Block: 291450205013070	29
Block: 291450205013071	0
Block: 291450205013072	0
Block: 291450205013073	0
Block: 291450205013074	10
Block: 291450205013076	0
Block: 291450205013077	0
Block: 291450205013078	0
Block: 291450205021125	2
Block: 291450205021137	0
Block: 291450205021138	0
Block: 291450205021145	0
Block: 291450205021153	0
Block: 291450205021154	0
Block: 291450205021155	0
Block: 291450205021156	0
Block: 291450205021157	0
Block: 291450205021158	0
Block: 291450205021159	0
Block: 291450205021162	0
Block: 291450205021170	5
Block: 291450205021171	0
Block: 291450205021172	0
Block: 291450205021185	0
Block: 291450205022062	0
Block: 291450205022063	0
Block: 291450205022064	0
Block: 291450205022065	0
Block: 291450205022069	71
Block: 291450205022070	4
Block: 291450205022071	0
Block: 291450205022072	2
Block: 291450205022073	0
Block: 291450205022076	2
Block: 291450205022077	1
Block: 291450205022078	2

Plan: House Apportionment Plan

Administrator:

Type: House

User:

POPULATION

District 160 (continued)

Newton MO County (continued)

Block: 291450205022079	0
Block: 291450205022091	0
Block: 291450205022101	0
Block: 291450205022102	0
Block: 291450205022103	0
Block: 291450205022104	0
Block: 291450205022105	0
Block: 291450205022106	0
Block: 291450205022107	0
Block: 291450205022108	0
Block: 291450205022109	7
Block: 291450205022110	0
Block: 291450205022112	0
Block: 291450205022113	14
Block: 291450205022114	0
Block: 291450205022115	16
Block: 291450205022119	106
Block: 291450205022120	0
Block: 291450205022121	0
Block: 291450205022122	0
Block: 291450205022123	0
Block: 291450205022124	0
Block: 291450205022125	0
Block: 291450205022126	0
Block: 291450205022128	0
Block: 291450205022129	0
Block: 291450205022133	0
Block: 291450205022134	0
Block: 291450205022135	0
Block: 291450205022136	0
Block: 291450205022137	162
Block: 291450205022138	0
Block: 291450205022139	0
Block: 291450205022140	0
Block: 291450205022141	0
Block: 291450205022142	0
Block: 291450205022143	8
Block: 291450205022144	0
Block: 291450205022145	0
Block: 291450205022146	0
Block: 291450205022147	9
Block: 291450205022148	0
Block: 291450205022149	12
Block: 291450205022150	0
Block: 291450205022151	10
Block: 291450205022152	0
Block: 291450205022153	7
Block: 291450205022154	0
Block: 291450205022155	0

Plan: House Apportionment Plan

Administrator:

Type: House

User:

POPULATION

District 160 (continued)

Newton MO County (continued)

Block: 291450205022156	4
Block: 291450205022157	43
Block: 291450205022158	6
Block: 291450205022159	0
Block: 291450205022160	0
Block: 291450205022161	4
Block: 291450205022164	0
Block: 291450205022165	0
Block: 291450205022166	0
Block: 291450205022167	0
Block: 291450205022168	0
Block: 291450205022169	0
Block: 291450205022170	1
Block: 291450205022171	0
Block: 291450205022172	8
Block: 291450205022176	0
Block: 291450205022182	3
Block: 291450205022183	0
Block: 291450205022184	8
Block: 291450205022185	0
Block: 291450205022188	0
Block: 291450206011072	0
Block: 291450206011073	0
Block: 291450206011074	0
Block: 291450206011075	0
Block: 291450206011076	0
Block: 291450206011077	17
Block: 291450206011078	2
Block: 291450206011083	0
Block: 291450206011084	0
Block: 291450206011085	0
Block: 291450206011086	0
Block: 291450206011087	0
Block: 291450206011088	0
Block: 291450206011089	0
Block: 291450206011090	0
Block: 291450206011091	0
Block: 291450206011092	0
Block: 291450206011093	0
Block: 291450206011094	0
Block: 291450206011095	0
Block: 291450206011096	3
Block: 291450206011097	0
Block: 291450206011115	3
Block: 291450206011116	49
Block: 291450206011117	2
Block: 291450206011120	16
Block: 291450206011121	0
Block: 291450206011122	0

Plan: House Apportionment Plan

Administrator:

Type: House

User:

POPULATION

District 160 (continued)

Newton MO County (continued)

Block: 291450206012020	10
Block: 291450206012021	120
Block: 291450206012022	0
Block: 291450206012023	2
Block: 291450206012024	0
Block: 291450206012025	0
Block: 291450206012026	31
Block: 291450206012027	1
Block: 291450206012028	5
Block: 291450206012029	39
Block: 291450206012030	111
Block: 291450206012031	0
Block: 291450206012032	16
Block: 291450206012033	0
Block: 291450206012034	17
Block: 291450206012037	8
Block: 291450206012038	35
Block: 291450206012039	14
Block: 291450206012040	5
Block: 291450206012041	0
Block: 291450206012042	0
Block: 291450206012043	0
Block: 291450206012044	2
Block: 291450206012045	0
Block: 291450206012047	16
Block: 291450206012048	31
Block: 291450206012049	0
Block: 291450206012068	7
Block: 291450206012069	31
Block: 291450206012070	0
Block: 291450206012071	0
Block: 291450206012078	0
Block: 291450206012079	0
Block: 291450206012080	0
Block: 291450206012081	0
Block: 291450206023017	0
Block: 291450206023018	33
Block: 291450206023019	0
Block: 291450206023020	135
Block: 291450206023021	34
Block: 291450206023022	0
Block: 291450206023023	0
Block: 291450206023024	2
Block: 291450206023025	0
Block: 291450206023026	3
Block: 291450206023027	132
Block: 291450206023028	0
Block: 291450206023029	0
Block: 291450206023036	5

Plan: House Apportionment Plan

Administrator:

Type: House

User:

POPULATION

District 160 (continued)

Newton MO County (continued)

VTD Reding Subtotal

1,508

VTD: Staples

Block: 291450205021037	0
Block: 291450205021067	9
Block: 291450205021068	0
Block: 291450205021069	0
Block: 291450205021070	115
Block: 291450205021071	27
Block: 291450205021073	2
Block: 291450205021075	0
Block: 291450205021076	0
Block: 291450205021117	34
Block: 291450205021118	0
Block: 291450205021119	0
Block: 291450205021120	0
Block: 291450205021121	83
Block: 291450205021122	0
Block: 291450205021123	21
Block: 291450205021124	28
Block: 291450205021127	0
Block: 291450205021136	0
Block: 291450205021139	0
Block: 291450205021140	6
Block: 291450205021147	0
Block: 291450205021148	0
Block: 291450205021149	0
Block: 291450205021150	0
Block: 291450205021151	0
Block: 291450205021152	0
Block: 291450205021160	2
Block: 291450205021161	6
Block: 291450205021179	0
Block: 291450205022050	0
Block: 291450205022130	0
Block: 291450205022131	2
Block: 291450205022132	7
Block: 291450205022162	4
Block: 291450205022163	0
Block: 291450205022173	0
Block: 291450205022174	0
Block: 291450205022175	0
Block: 291450206011007	0
Block: 291450206011008	0
Block: 291450206011009	13
Block: 291450206011010	0
Block: 291450206011011	0
Block: 291450206011015	37
Block: 291450206011016	16
Block: 291450206011017	0

Plan: House Apportionment Plan

Administrator:

Type: House

User:

POPULATION

District 160 (continued)

Newton MO County (continued)

Block: 291450206011018	0
Block: 291450206011019	0
Block: 291450206011021	0
Block: 291450206011022	0
Block: 291450206011023	0
Block: 291450206011024	0
Block: 291450206011025	21
Block: 291450206011026	0
Block: 291450206011027	0
Block: 291450206011028	6
Block: 291450206011029	0
Block: 291450206011030	0
Block: 291450206011031	1
Block: 291450206011032	0
Block: 291450206011033	51
Block: 291450206011034	0
Block: 291450206011035	0
Block: 291450206011036	0
Block: 291450206011037	0
Block: 291450206011038	0
Block: 291450206011039	0
Block: 291450206011040	74
Block: 291450206011041	0
Block: 291450206011042	13
Block: 291450206011043	0
Block: 291450206011044	0
Block: 291450206011045	0
Block: 291450206011046	2
Block: 291450206011047	108
Block: 291450206011048	4
Block: 291450206011049	0
Block: 291450206011050	9
Block: 291450206011051	0
Block: 291450206011052	121
Block: 291450206011053	1
Block: 291450206011054	47
Block: 291450206011060	36
Block: 291450206011061	2
Block: 291450206011065	0
Block: 291450206011128	0
Block: 291450206011129	12
Block: 291450206011130	0
Block: 291450206011131	49
Block: 291450206011132	0
Block: 291450206011133	0

VTD Staples Subtotal

969

VTD: Thurman

Block: 291450204001029	0
Block: 291450204001031	0

Plan: House Apportionment Plan

Administrator:

Type: House

User:

POPULATION

District 160 (continued)

Newton MO County (continued)

Block: 291450204001032	10
Block: 291450204001033	1
Block: 291450204001034	1
Block: 291450204001035	3
Block: 291450204001036	11
Block: 291450204001038	6
Block: 291450204001039	229
Block: 291450204001040	2
Block: 291450204001041	0
Block: 291450204001042	64
Block: 291450204001043	0
Block: 291450204001044	0
Block: 291450204001045	0
Block: 291450204001046	0
Block: 291450204001047	6
Block: 291450204001048	5
Block: 291450204001050	1
Block: 291450204001051	68
Block: 291450204001052	0
Block: 291450204001053	220
Block: 291450204001054	4
Block: 291450204001055	0
Block: 291450204001056	0
Block: 291450204001057	21
Block: 291450204001058	0
Block: 291450204001059	0
Block: 291450204001060	0
Block: 291450204001061	7
Block: 291450204001063	0
Block: 291450204001064	70
Block: 291450204001065	2
Block: 291450204001066	0
Block: 291450204001068	0
Block: 291450204001098	4
Block: 291450204001099	0
Block: 291450204001100	0
Block: 291450204001101	0
Block: 291450204001102	0
Block: 291450204001103	4
Block: 291450204001104	1
Block: 291450204001105	7
Block: 291450204001106	65
Block: 291450204001107	3
Block: 291450204001108	26
Block: 291450204001109	6
Block: 291450204001110	0
Block: 291450204001111	0
Block: 291450204001112	2
Block: 291450204001113	0

Plan: House Apportionment Plan

Administrator:

Type: House

User:

POPULATION

District 160 (continued)

Newton MO County (continued)

Block: 291450204001114	0
Block: 291450204001116	12
Block: 291450204001117	3
Block: 291450204001118	1
Block: 291450204001119	0
Block: 291450204001120	0
Block: 291450204001121	0
Block: 291450204001122	17
Block: 291450204001123	12
Block: 291450204001132	0
Block: 291450204001133	4
Block: 291450204001134	0
Block: 291450204001135	0
Block: 291450204001136	2
Block: 291450204001137	0
Block: 291450204001142	0
Block: 291450204001159	0
Block: 291450204001160	2
Block: 291450204001161	0
Block: 291450204001162	0
Block: 291450205011001	346
Block: 291450205011002	2
Block: 291450205011003	0
Block: 291450205011004	0
Block: 291450205011005	3
Block: 291450205011006	0
Block: 291450205011007	0
Block: 291450205011008	0
Block: 291450205011009	0
Block: 291450205011010	34
Block: 291450205011011	112
Block: 291450205011012	0
Block: 291450205011014	0
Block: 291450205011032	0
Block: 291450205011033	164
Block: 291450205011034	0
Block: 291450205011035	0
Block: 291450205011036	44
Block: 291450205011037	49
Block: 291450205011038	56
Block: 291450205011039	0
Block: 291450205011040	35
Block: 291450205011041	5
Block: 291450205011042	14
Block: 291450205011043	25
Block: 291450205011044	7
Block: 291450205011045	0
Block: 291450205011046	0
Block: 291450205011047	1

Plan: House Apportionment Plan

Administrator:

Type: House

User:

POPULATION

District 160 (continued)

Newton MO County (continued)

Block: 291450205011048	109
Block: 291450205011049	0
Block: 291450205011050	0
Block: 291450205011051	3
Block: 291450205011052	16
Block: 291450205011053	2
Block: 291450205011054	5
Block: 291450205011055	4
Block: 291450205011056	11
Block: 291450205011057	6
Block: 291450205011058	5
Block: 291450205011059	18
Block: 291450205011060	58
Block: 291450205011061	0
Block: 291450205011062	19
Block: 291450205011063	25
Block: 291450205011064	0
Block: 291450205011065	5
Block: 291450205011066	16
Block: 291450205011067	0
Block: 291450205011068	0
Block: 291450205011069	0
Block: 291450205011070	26
Block: 291450205011071	0
Block: 291450205011072	0
Block: 291450205013075	0
Block: 291450206012000	7
Block: 291450206012001	10
Block: 291450206012002	8
Block: 291450206012003	1
Block: 291450206012004	0
Block: 291450206012005	3
Block: 291450206012006	0
Block: 291450206012007	0
Block: 291450206012008	0
Block: 291450206012009	0
Block: 291450206012010	0
Block: 291450206012011	0
Block: 291450206012012	33
Block: 291450206012013	92
Block: 291450206012014	0
Block: 291450206012015	3
Block: 291450206012016	3
Block: 291450206012017	0
Block: 291450206012018	4
Block: 291450206012019	0
Block: 291450206012046	18
Block: 291450206012050	146
Block: 291450206012051	5

Plan: House Apportionment Plan

Administrator:

Type: House

User:

POPULATION

District 160 (continued)

Newton MO County (continued)

Block: 291450206012052	12
Block: 291450206012053	14
Block: 291450206012054	0
Block: 291450206012055	7
Block: 291450206012056	3
Block: 291450206012057	11
Block: 291450206012058	7
Block: 291450206012059	60
Block: 291450206012060	0
Block: 291450206012061	0
Block: 291450206012062	0
Block: 291450206012063	0
Block: 291450206012064	0
Block: 291450206012065	0
Block: 291450206012066	0
Block: 291450206012067	2
Block: 291450206012072	4
Block: 291450206012073	39
Block: 291450206012074	0
Block: 291450206012075	12
Block: 291450206012076	4
Block: 291450206012077	6
Block: 291450206012082	0
Block: 291450206012083	15
Block: 291450206023000	0
Block: 291450206023001	0
Block: 291450206023002	0
Block: 291450206023003	8
Block: 291450206023004	2
Block: 291450206023005	41
Block: 291450206023006	0
Block: 291450206023007	18
Block: 291450206023008	7
Block: 291450206023009	31
Block: 291450206023010	98
Block: 291450206023011	0
Block: 291450206023012	0
Block: 291450206023013	0
Block: 291450206023014	23
Block: 291450206023015	2
Block: 291450206023016	53
Block: 291450206023044	143
Block: 291450206023045	29
Block: 291450206023064	8
Block: 291450206023065	35
Block: 291450206023066	8
Block: 291450206023067	0
Block: 291450206023068	0
Block: 291450206023069	0

Plan: House Apportionment Plan

Administrator:

Type: House

User:

POPULATION

District 160 (continued)

Newton MO County (continued)

Block: 291450206023071	2
Block: 291450206023072	2
Block: 291450206023073	0
Block: 291450206023074	0
Block: 291450206023075	0
Block: 291450206023076	0
Block: 291450206023077	0
Block: 291450206023078	0
Block: 291450206023079	0
Block: 291450206023080	0
Block: 291450206023081	3
Block: 291450206023082	0
Block: 291450206023083	0
Block: 291450206023084	0
Block: 291450206023085	0
Block: 291450206023086	0
Block: 291450206023087	0
Block: 291450206023088	0
Block: 291450206023089	0
Block: 291450206023090	0
Block: 291450206023099	0
Block: 291450206023100	0
Block: 291450206023101	0
Block: 291450206023103	0
Block: 291450206023104	0
Block: 291450206023105	0

VTD Thurman Subtotal

3,169

VTD: Wentworth

Block: 291450204005000	3
Block: 291450204005001	3
Block: 291450204005002	11
Block: 291450204005003	0
Block: 291450204005004	19
Block: 291450204005005	8
Block: 291450204005006	8
Block: 291450204005007	3
Block: 291450204005008	24
Block: 291450204005009	0
Block: 291450204005010	4
Block: 291450204005011	21
Block: 291450204005012	2
Block: 291450204005013	0
Block: 291450204005022	1
Block: 291450204005023	1
Block: 291450204005024	8
Block: 291450204005025	0
Block: 291450204005026	0
Block: 291450204005027	0
Block: 291450204005028	3

Plan: House Apportionment Plan

Administrator:

Type: House

User:

POPULATION

District 160 (continued)

Newton MO County (continued)

Block: 291450204005029	0
Block: 291450204005030	20
Block: 291450204005031	4
Block: 291450204005032	8
Block: 291450204005033	6
Block: 291450204005034	16
Block: 291450204005035	0
Block: 291450204005041	9
Block: 291450204005042	11
Block: 291450204005043	12
Block: 291450204005044	0
Block: 291450204005045	7
Block: 291450204005046	0
Block: 291450204005047	2
Block: 291450204005048	3
Block: 291450204005049	4
Block: 291450204005050	2
Block: 291450204005051	0
Block: 291450204005052	3
Block: 291450204005053	2
Block: 291450204005054	0
Block: 291450204005057	0
Block: 291450204005064	5
Block: 291450204005080	8
Block: 291450204005083	0
Block: 291450204006000	14
Block: 291450204006001	4
Block: 291450204006002	0
Block: 291450204006003	0
Block: 291450204006004	0
Block: 291450204006005	0
Block: 291450204006006	2
Block: 291450204006007	0
Block: 291450204006008	0
Block: 291450204006009	0
Block: 291450204006010	6
Block: 291450204006011	4
Block: 291450204006012	0
Block: 291450204006013	0
Block: 291450204006014	0
Block: 291450204006015	24
Block: 291450204006016	0
Block: 291450204006017	4
Block: 291450204006018	0
Block: 291450204006019	7
Block: 291450204006020	0
Block: 291450204006021	0
Block: 291450204006022	0
Block: 291450204006023	18

Plan: House Apportionment Plan

Administrator:

Type: House

User:

POPULATION

District 160 (continued)

Newton MO County (continued)

Block: 291450204006024	8
Block: 291450204006025	0
Block: 291450204006026	0
Block: 291450204006027	1
Block: 291450204006028	21
Block: 291450204006029	0
Block: 291450204006030	0
Block: 291450204006031	10
Block: 291450204006032	2
Block: 291450204006033	6
Block: 291450204006034	0
Block: 291450204006035	2
Block: 291450204006036	3
Block: 291450204006037	10
Block: 291450204006038	6
Block: 291450204006039	0
Block: 291450204006040	0
Block: 291450204006041	10
Block: 291450204006042	4
Block: 291450204006043	0
Block: 291450204006044	0
Block: 291450204006045	9
Block: 291450204006046	4
Block: 291450204006047	4
Block: 291450204006048	8
Block: 291450204006049	24
Block: 291450204006050	13
Block: 291450204006051	46
Block: 291450204006052	5
Block: 291450204006053	0
Block: 291450204006054	0
Block: 291450204006055	7
Block: 291450204006056	3
Block: 291450204006057	33
Block: 291450204006058	0
Block: 291450204006059	5
Block: 291450204006060	1
Block: 291450204006061	0
Block: 291450204006062	0
Block: 291450204006063	2
Block: 291450204006064	10
Block: 291450204006065	3
Block: 291450204006066	0
Block: 291450204006067	19
Block: 291450204006068	9
Block: 291450204006069	12
Block: 291450204006070	1
Block: 291450204006071	24
Block: 291450204006072	11

Plan: House Apportionment Plan

Administrator:

Type: House

User:

POPULATION

District 160 (continued)

Newton MO County (continued)

Block: 291450204006073	3
Block: 291450204006074	17
Block: 291450204006075	0
Block: 291450204006076	4
Block: 291450204006077	4
Block: 291450204006078	0
Block: 291450204006079	5
Block: 291450204006080	5
Block: 291450204006081	0
Block: 291450204006082	3
Block: 291450204006083	2
Block: 291450204006084	5
Block: 291450204006085	2
Block: 291450204006086	28
Block: 291450204006087	48
Block: 291450204006089	10
Block: 291450204006090	2
Block: 291450204006091	10
Block: 291450204006092	0
Block: 291450204006093	15
Block: 291450204006094	3
Block: 291450204006097	0
Block: 291450204006100	3
Block: 291450204006103	0
Block: 291450204006107	13
Block: 291450204006108	34
Block: 291450204006144	0
Block: 291450204006145	2
VTD Wentworth Subtotal	878
VTD: West Neosho	12,728
Newton MO County Subtotal	36,973
District 160 Subtotal	36,973

District 161

Jasper MO County

VTD: JOPLIN 1 \ JOPLIN 8

Block: 290970106001000	0
Block: 290970106001001	0
Block: 290970106001002	0
Block: 290970106001003	16
Block: 290970106001004	18
Block: 290970106001005	10
Block: 290970106001006	10
Block: 290970106001007	2
Block: 290970106001008	0
Block: 290970106001009	0
Block: 290970106001010	53
Block: 290970106001011	54
Block: 290970106001012	18
Block: 290970106001013	8

Plan: House Apportionment Plan

Administrator:

Type: House

User:

POPULATION

District 161 (continued)

Jasper MO County (continued)

Block: 290970106001014	5
Block: 290970106001015	6
Block: 290970106001016	44
Block: 290970106001019	5
Block: 290970106002001	0
Block: 290970106002002	0
Block: 290970106002003	135
Block: 290970106002004	26
Block: 290970106002005	19
Block: 290970106002006	12
Block: 290970106002007	4
Block: 290970106002008	2
Block: 290970106002009	0
Block: 290970106002010	20
Block: 290970106002011	26
Block: 290970106002012	0
Block: 290970106002013	0
Block: 290970106002014	0

VTD JOPLIN 1 \ JOPLIN 8 Subtotal **493**

VTD: JOPLIN 10 \ JOPLIN 11

Block: 290970109001000	0
Block: 290970109001001	0
Block: 290970109001002	0
Block: 290970109001003	0
Block: 290970109001083	0
Block: 290970109003000	4
Block: 290970109003001	0
Block: 290970109003002	3
Block: 290970109003003	0
Block: 290970109003004	70
Block: 290970109003005	79
Block: 290970109003006	57
Block: 290970109003007	44
Block: 290970109003008	20
Block: 290970109003009	28
Block: 290970109003010	65
Block: 290970109003011	40
Block: 290970109003012	43
Block: 290970109003013	21
Block: 290970109003014	55
Block: 290970109003015	22
Block: 290970109003016	21
Block: 290970109003017	137
Block: 290970109003021	11
Block: 290970109003022	36

VTD JOPLIN 10 \ JOPLIN 11 Subtotal **756**

VTD: JOPLIN 12 \ JOPLIN 14

Block: 290970108001000	4
Block: 290970108001001	0

Plan: House Apportionment Plan

Administrator:

Type: House

User:

POPULATION

District 161 (continued)

Jasper MO County (continued)

Block: 290970108001002	0
Block: 290970108001003	0
Block: 290970108001004	0
Block: 290970108001005	71
Block: 290970108001008	0
Block: 290970108002000	0
Block: 290970108002001	0
Block: 290970108002002	8
Block: 290970108002003	17
Block: 290970108002004	17
Block: 290970108002005	19
Block: 290970108002006	21
Block: 290970108002007	20
Block: 290970108002008	26
Block: 290970108002009	19
Block: 290970108002010	39
Block: 290970108002011	51
Block: 290970108002012	9
Block: 290970108002013	0
Block: 290970108002014	0
Block: 290970110003021	21
Block: 290970110003022	39
Block: 290970110003023	11
Block: 290970110003024	4
Block: 290970110003025	2
Block: 290970110003026	0
Block: 290970110003027	0
Block: 290970110003028	0
Block: 290970110003029	0
Block: 290970110003030	0
Block: 290970110003031	1
Block: 290970110003032	18
Block: 290970110003033	33
Block: 290970110003034	42
Block: 290970110003035	23
Block: 290970110003036	0
Block: 290970110004020	35
Block: 290970110004021	13
Block: 290970110004022	2
Block: 290970110004023	7
Block: 290970110004024	28
Block: 290970110004025	34
Block: 290970110004026	21
Block: 290970110004027	35
Block: 290970110004028	37
Block: 290970110004029	34
Block: 290970110004030	52
Block: 290970110004031	32
Block: 290970110004032	22

Plan: House Apportionment Plan

Administrator:

Type: House

User:

POPULATION

District 161 (continued)

Jasper MO County (continued)

Block: 290970110004033	41
Block: 290970110004034	7
Block: 290970110004035	15
Block: 290970110004036	48
Block: 290970110004037	14
Block: 290970110004038	40
Block: 290970110004039	32
Block: 290970110005000	0
Block: 290970110005001	0
Block: 290970110005002	0
Block: 290970110005003	0
Block: 290970110005004	0
Block: 290970110005005	23
Block: 290970110005006	0
Block: 290970110005007	0
Block: 290970110005008	52
Block: 290970110005009	37
Block: 290970110005010	44
Block: 290970110005011	18
Block: 290970110005012	27
Block: 290970110005013	3
Block: 290970110005014	0
Block: 290970110005015	0
Block: 290970110005016	0
Block: 290970110005017	0
Block: 290970110005018	0
Block: 290970110005019	0
Block: 290970110005020	0
Block: 290970110005021	2
Block: 290970110005022	14
Block: 290970110005023	29
Block: 290970110005024	30
Block: 290970110005025	14
Block: 290970110005026	2
Block: 290970110005027	1
Block: 290970110005028	0
Block: 290970110005029	0
Block: 290970110005030	0
Block: 290970110005031	0
Block: 290970110005032	0
Block: 290970110005033	0
Block: 290970110005034	30
Block: 290970110005035	30
Block: 290970110005036	3
Block: 290970110005037	13
Block: 290970110005038	33
Block: 290970110005039	8
Block: 290970110005040	27
Block: 290970110005041	20

Plan: House Apportionment Plan

Administrator:

Type: House

User:

POPULATION

District 161 (continued)

Jasper MO County (continued)

Block: 290970110005042	15
Block: 290970110005043	4
Block: 290970110005044	0
Block: 290970110005045	12
Block: 290970110005046	0
Block: 290970110005047	0
Block: 290970110005048	0
Block: 290970110005049	20
Block: 290970110005050	24
Block: 290970110005051	13
Block: 290970110005052	15
Block: 290970110005053	2
Block: 290970110005054	0
Block: 290970110005055	3
Block: 290970110005056	0
Block: 290970110005057	4
Block: 290970110005058	1
Block: 290970110005059	0

VTD JOPLIN 12 \ JOPLIN 14 Subtotal **1,637**

VTD: JOPLIN 15 \ CENTRAL CITY

Block: 290970109001039	24
Block: 290970109001042	0
Block: 290970109001043	37
Block: 290970109001044	27
Block: 290970109001046	28
Block: 290970109001047	0
Block: 290970109001048	111
Block: 290970109001049	65
Block: 290970109001050	90
Block: 290970109001051	0
Block: 290970109001052	0
Block: 290970109001053	58
Block: 290970109001054	0
Block: 290970109001055	4
Block: 290970109001056	0
Block: 290970109001057	0
Block: 290970109001058	8
Block: 290970109001059	0
Block: 290970109001060	54
Block: 290970109001061	73
Block: 290970109001062	66
Block: 290970109001063	20
Block: 290970109001064	4
Block: 290970109001069	49
Block: 290970109001072	45
Block: 290970109001073	91
Block: 290970109001074	27
Block: 290970109001075	38
Block: 290970109001076	0

POPULATION**District 161** (continued)

Jasper MO County (continued)

Block: 290970109001077	0
Block: 290970109001078	54
Block: 290970109001079	43
Block: 290970109001080	28
Block: 290970109001081	14
Block: 290970109001082	12
Block: 290970109002000	43
Block: 290970109002001	38
Block: 290970109002002	37
Block: 290970109002003	34
Block: 290970109002004	55
Block: 290970109002005	34
Block: 290970109002006	43
Block: 290970109002007	54
Block: 290970109002008	47
Block: 290970109002009	67
Block: 290970109002010	23
Block: 290970109002011	44
Block: 290970109002012	0
Block: 290970109002013	26
Block: 290970109002014	23
Block: 290970109002015	29
Block: 290970109002016	9
Block: 290970109002017	29
Block: 290970109002018	0
Block: 290970109002022	29
Block: 290970109002023	46
Block: 290970109002024	2
Block: 290970109002025	15
Block: 290970109002026	46
Block: 290970109002027	13
Block: 290970109002028	12
Block: 290970109002029	33
Block: 290970109002030	42
Block: 290970109002031	99
Block: 290970109002032	188
Block: 290970109002033	19
Block: 290970109002034	27
Block: 290970109002035	21
Block: 290970109002036	0
Block: 290970109002037	24
Block: 290970109002038	22
Block: 290970109002039	18
Block: 290970109002040	10
Block: 290970109002041	19
Block: 290970109002042	84
Block: 290970109002046	15
Block: 290970109002047	10
Block: 290970109002048	145

Plan: House Apportionment Plan

Administrator:

Type: House

User:

POPULATION

District 161 (continued)

Jasper MO County (continued)

Block: 290970109002049	39
Block: 290970109002050	39
Block: 290970109002051	19
Block: 290970109002052	19
Block: 290970109002053	21
Block: 290970109002054	8
Block: 290970109002058	68
Block: 290970109002059	70
Block: 290970109003025	27
Block: 290970109003040	1

VTD JOPLIN 15 \ CENTRAL CITY

2,955

Subtotal

VTD: JOPLIN 16 \ JOPLIN 18	4,123
VTD: JOPLIN 22 \ JOPLIN 26	3,981
VTD: JOPLIN NO. 13	1,937
VTD: JOPLIN NO. 23	2,222
VTD: JOPLIN NO. 24	2,829
VTD: JOPLIN NO. 25	

Block: 290970104003022	0
Block: 290970104003023	0
Block: 290970104003024	0
Block: 290970104003025	0
Block: 290970104003026	0
Block: 290970104003027	0
Block: 290970104003028	0
Block: 290970104003036	0
Block: 290970104003042	0
Block: 290970104003065	0
Block: 290970104003066	0
Block: 290970104003067	0
Block: 290970104003072	0
Block: 290970105004000	13
Block: 290970105004001	69
Block: 290970105004002	66
Block: 290970105004003	54
Block: 290970105004004	41
Block: 290970105004005	44
Block: 290970105004006	55
Block: 290970105004007	45
Block: 290970105004008	44
Block: 290970105004009	35
Block: 290970105004010	67
Block: 290970105004011	52
Block: 290970105004012	181
Block: 290970105004013	0
Block: 290970105004014	32
Block: 290970105004015	36
Block: 290970105004016	50
Block: 290970105004017	34

Plan: House Apportionment Plan

Administrator:

Type: House

User:

POPULATION

District 161 (continued)

Jasper MO County (continued)

Block: 290970105005000	80
Block: 290970105005001	69
Block: 290970105005002	67
Block: 290970105005003	85
Block: 290970105005004	133
Block: 290970105005005	0
Block: 290970105005006	0
Block: 290970105005007	12
Block: 290970105005008	78
Block: 290970105005009	57
Block: 290970105005010	60
Block: 290970105005011	14
Block: 290970105005012	16
Block: 290970105005013	26
Block: 290970105005014	58
Block: 290970105006000	14
Block: 290970105006001	0
Block: 290970105006002	37
Block: 290970105006003	228

VTD JOPLIN NO. 25 Subtotal

1,952

VTD: JOPLIN NO. 4

Block: 290970104001025	111
Block: 290970104001026	20
Block: 290970104001027	117
Block: 290970104001028	25
Block: 290970104001034	35
Block: 290970104001035	33
Block: 290970104001036	21

VTD JOPLIN NO. 4 Subtotal

362

VTD: JOPLIN NO. 5

Block: 290970105001000	27
Block: 290970105001001	11
Block: 290970105001002	13
Block: 290970105001003	0
Block: 290970105001004	0
Block: 290970105001005	22
Block: 290970105001006	20
Block: 290970105001007	18
Block: 290970105001008	349
Block: 290970105002000	0
Block: 290970105002001	6
Block: 290970105002002	21
Block: 290970105002003	44
Block: 290970105002004	25
Block: 290970105002005	41
Block: 290970105002006	106
Block: 290970106002000	9
Block: 290970106002017	33

VTD JOPLIN NO. 5 Subtotal

745

Plan: House Apportionment Plan

Administrator:

Type: House

User:

POPULATION

District 161 (continued)

Jasper MO County (continued)

VTD: JOPLIN NO. 7 2,564

VTD: REX

Block: 290970104001016	34
Block: 290970104001017	67
Block: 290970104001021	143
Block: 290970104001022	88
Block: 290970104001023	38
Block: 290970104001024	3
Block: 290970104001038	19
Block: 290970104001039	18
Block: 290970104001041	0
Block: 290970104001042	10
Block: 290970104001045	9
Block: 290970104001046	18
Block: 290970104001047	18
Block: 290970104001051	15
Block: 290970104001054	18
Block: 290970104001055	41
Block: 290970104001057	35
Block: 290970104001058	90
Block: 290970104001059	10
Block: 290970104001060	11
Block: 290970104001061	24
Block: 290970104001064	7
Block: 290970104001065	68
Block: 290970104001066	15
Block: 290970104002004	17
Block: 290970104002005	2
Block: 290970104002006	48
Block: 290970104002007	5
Block: 290970104002015	25
Block: 290970104002016	21
Block: 290970104002017	155
Block: 290970104002018	10
Block: 290970104002019	271
Block: 290970104002033	91
Block: 290970104002034	38
Block: 290970104002035	9
Block: 290970104002036	46
Block: 290970104003014	31
Block: 290970104003015	6
Block: 290970104003016	103
Block: 290970104003017	42
Block: 290970104003018	57
Block: 290970104003019	18
Block: 290970104003020	44
Block: 290970104003021	0
Block: 290970104003029	150
Block: 290970104003030	33

Plan: House Apportionment Plan

Administrator:

Type: House

User:

POPULATION

District 161 (continued)

Jasper MO County (continued)

Block: 290970104003031	19
Block: 290970104003032	0
Block: 290970104003033	0
Block: 290970104003034	44
Block: 290970104003035	50
Block: 290970104003037	4
Block: 290970104003038	84
Block: 290970104003039	13
Block: 290970104003040	15
Block: 290970104003041	26
Block: 290970104003071	25
Block: 290970104003074	34
Block: 290970104003075	25
Block: 290970104003076	45

VTD REX Subtotal **2,405**

Jasper MO County Subtotal **28,961**

Newton MO County

VTD: Reding

Block: 291450205013038	63
Block: 291450205013039	0
Block: 291450205013040	5
Block: 291450205013041	45
Block: 291450205013046	29
Block: 291450205013047	0
Block: 291450205013048	9
Block: 291450205013049	23
Block: 291450205022022	52
Block: 291450205022045	0
Block: 291450205022046	0
Block: 291450205022047	0
Block: 291450205022053	0
Block: 291450205022054	8
Block: 291450205022055	31
Block: 291450205022060	1
Block: 291450205022061	0
Block: 291450205022066	0
Block: 291450205022067	0
Block: 291450205022068	10
Block: 291450205022080	12
Block: 291450205022081	0
Block: 291450205022082	0
Block: 291450205022083	0
Block: 291450205022084	10
Block: 291450205022085	2
Block: 291450205022086	7
Block: 291450205022087	6
Block: 291450205022088	16
Block: 291450205022089	10
Block: 291450205022090	14

Plan: House Apportionment Plan

Administrator:

Type: House

User:

POPULATION

District 161 (continued)

Newton MO County (continued)

Block: 291450205022092	18
Block: 291450205022093	4
Block: 291450205022094	0
Block: 291450205022095	7
Block: 291450205022096	25
Block: 291450205022097	0
Block: 291450205022098	0
Block: 291450205022099	1
Block: 291450205022100	0
Block: 291450205022111	19
Block: 291450205022116	1
Block: 291450205022117	6
Block: 291450205022118	2
Block: 291450205022127	0
Block: 291450205022177	13
Block: 291450205022178	0
Block: 291450205022179	25
Block: 291450205022180	0
Block: 291450205022181	3
Block: 291450205022187	0

VTD Reding Subtotal

477

VTD: Staples

Block: 291450205011013	0
Block: 291450205011015	3
Block: 291450205011016	0
Block: 291450205011017	0
Block: 291450205011018	0
Block: 291450205011019	112
Block: 291450205011020	22
Block: 291450205011021	5
Block: 291450205011022	22
Block: 291450205011023	9
Block: 291450205011024	0
Block: 291450205011025	0
Block: 291450205011026	0
Block: 291450205011027	0
Block: 291450205011028	0
Block: 291450205011029	7
Block: 291450205011030	11
Block: 291450205011031	0
Block: 291450205012006	0
Block: 291450205012007	0
Block: 291450205012008	0
Block: 291450205012009	0
Block: 291450205012010	0
Block: 291450205012011	0
Block: 291450205012012	0
Block: 291450205012013	0
Block: 291450205012014	0

Plan: House Apportionment Plan

Administrator:

Type: House

User:

POPULATION

District 161 (continued)

Newton MO County (continued)

Block: 291450205012015	0
Block: 291450205012016	0
Block: 291450205012017	0
Block: 291450205012018	0
Block: 291450205012019	0
Block: 291450205012020	2
Block: 291450205012021	0
Block: 291450205012022	0
Block: 291450205012023	0
Block: 291450205012024	111
Block: 291450205012025	0
Block: 291450205012026	0
Block: 291450205012027	0
Block: 291450205012028	0
Block: 291450205012029	94
Block: 291450205012030	110
Block: 291450205012031	0
Block: 291450205012032	85
Block: 291450205012033	65
Block: 291450205012034	17
Block: 291450205012035	118
Block: 291450205012036	0
Block: 291450205012037	0
Block: 291450205012038	29
Block: 291450205012039	21
Block: 291450205012040	9
Block: 291450205012041	25
Block: 291450205012042	81
Block: 291450205012043	39
Block: 291450205012044	0
Block: 291450205012045	0
Block: 291450205012046	0
Block: 291450205012047	31
Block: 291450205012048	47
Block: 291450205012049	26
Block: 291450205012050	8
Block: 291450205012051	290
Block: 291450205012052	0
Block: 291450205012053	0
Block: 291450205012054	0
Block: 291450205012055	66
Block: 291450205012056	0
Block: 291450205012057	0
Block: 291450205012058	39
Block: 291450205012059	0
Block: 291450205012060	0
Block: 291450205012061	0
Block: 291450205012062	0
Block: 291450205012064	0

Plan: House Apportionment Plan

Administrator:

Type: House

User:

POPULATION

District 161 (continued)

Newton MO County (continued)

Block: 291450205012065	10
Block: 291450205012066	33
Block: 291450205012067	0
Block: 291450205012068	0
Block: 291450205012069	0
Block: 291450205012070	0
Block: 291450205012071	0
Block: 291450205013000	0
Block: 291450205013001	0
Block: 291450205013002	0
Block: 291450205013003	0
Block: 291450205013004	0
Block: 291450205013005	0
Block: 291450205013006	0
Block: 291450205013007	78
Block: 291450205013008	35
Block: 291450205013009	0
Block: 291450205013010	0
Block: 291450205013011	0
Block: 291450205013012	124
Block: 291450205013013	63
Block: 291450205013014	36
Block: 291450205013015	16
Block: 291450205013016	91
Block: 291450205013017	51
Block: 291450205013018	15
Block: 291450205013019	0
Block: 291450205013020	0
Block: 291450205013021	29
Block: 291450205013022	76
Block: 291450205013023	27
Block: 291450205013024	22
Block: 291450205013025	25
Block: 291450205013026	4
Block: 291450205013027	0
Block: 291450205013028	15
Block: 291450205013029	40
Block: 291450205013030	9
Block: 291450205013031	28
Block: 291450205013032	38
Block: 291450205013033	11
Block: 291450205013034	19
Block: 291450205013035	0
Block: 291450205013036	2
Block: 291450205013037	41
Block: 291450205013042	2
Block: 291450205013043	0
Block: 291450205013044	0
Block: 291450205013045	0

Plan: House Apportionment Plan

Administrator:

Type: House

User:

POPULATION

District 161 (continued)

Newton MO County (continued)

Block: 291450205013050	0
Block: 291450205013051	0
Block: 291450205013052	18
Block: 291450205013053	42
Block: 291450205013057	8
Block: 291450205013058	0
Block: 291450205013059	33
Block: 291450205013060	7
Block: 291450205013061	0
Block: 291450205021000	0
Block: 291450205021001	27
Block: 291450205021002	43
Block: 291450205021003	64
Block: 291450205021004	22
Block: 291450205021005	11
Block: 291450205021006	0
Block: 291450205021007	0
Block: 291450205021008	0
Block: 291450205021009	0
Block: 291450205021010	0
Block: 291450205021011	57
Block: 291450205021012	0
Block: 291450205021013	0
Block: 291450205021014	0
Block: 291450205021015	0
Block: 291450205021016	0
Block: 291450205021017	0
Block: 291450205021018	0
Block: 291450205021019	0
Block: 291450205021020	0
Block: 291450205021021	0
Block: 291450205021022	97
Block: 291450205021023	103
Block: 291450205021024	0
Block: 291450205021025	0
Block: 291450205021026	3
Block: 291450205021027	44
Block: 291450205021028	0
Block: 291450205021029	2
Block: 291450205021030	2
Block: 291450205021031	0
Block: 291450205021032	0
Block: 291450205021033	0
Block: 291450205021034	9
Block: 291450205021035	0
Block: 291450205021036	0
Block: 291450205021038	0
Block: 291450205021039	40
Block: 291450205021040	4

Plan: House Apportionment Plan

Administrator:

Type: House

User:

POPULATION

District 161 (continued)

Newton MO County (continued)

Block: 291450205021041	5
Block: 291450205021042	101
Block: 291450205021043	0
Block: 291450205021044	0
Block: 291450205021045	68
Block: 291450205021046	0
Block: 291450205021047	36
Block: 291450205021048	166
Block: 291450205021049	8
Block: 291450205021050	39
Block: 291450205021051	47
Block: 291450205021052	22
Block: 291450205021053	32
Block: 291450205021054	0
Block: 291450205021055	31
Block: 291450205021056	23
Block: 291450205021057	37
Block: 291450205021058	26
Block: 291450205021059	53
Block: 291450205021060	28
Block: 291450205021061	29
Block: 291450205021062	23
Block: 291450205021063	0
Block: 291450205021064	0
Block: 291450205021065	0
Block: 291450205021066	0
Block: 291450205021072	0
Block: 291450205021074	0
Block: 291450205021077	13
Block: 291450205021078	79
Block: 291450205021079	0
Block: 291450205021080	5
Block: 291450205021081	0
Block: 291450205021082	2
Block: 291450205021083	6
Block: 291450205021084	2
Block: 291450205021085	10
Block: 291450205021086	26
Block: 291450205021087	15
Block: 291450205021088	10
Block: 291450205021089	11
Block: 291450205021090	15
Block: 291450205021091	0
Block: 291450205021092	0
Block: 291450205021093	0
Block: 291450205021094	6
Block: 291450205021095	0
Block: 291450205021096	2
Block: 291450205021097	37

Plan: House Apportionment Plan

Administrator:

Type: House

User:

POPULATION

District 161 (continued)

Newton MO County (continued)

Block: 291450205021098	5
Block: 291450205021099	10
Block: 291450205021100	15
Block: 291450205021101	21
Block: 291450205021102	48
Block: 291450205021103	20
Block: 291450205021104	6
Block: 291450205021105	9
Block: 291450205021106	49
Block: 291450205021107	0
Block: 291450205021108	1
Block: 291450205021109	0
Block: 291450205021110	0
Block: 291450205021111	0
Block: 291450205021112	0
Block: 291450205021113	9
Block: 291450205021114	2
Block: 291450205021115	0
Block: 291450205021116	2
Block: 291450205021126	0
Block: 291450205021128	3
Block: 291450205021129	0
Block: 291450205021130	0
Block: 291450205021131	0
Block: 291450205021132	0
Block: 291450205021133	0
Block: 291450205021134	0
Block: 291450205021135	1
Block: 291450205021141	0
Block: 291450205021142	0
Block: 291450205021143	0
Block: 291450205021144	0
Block: 291450205021146	0
Block: 291450205021163	30
Block: 291450205021164	43
Block: 291450205021165	27
Block: 291450205021166	38
Block: 291450205021167	15
Block: 291450205021168	0
Block: 291450205021169	8
Block: 291450205021173	37
Block: 291450205021174	67
Block: 291450205021175	4
Block: 291450205021176	0
Block: 291450205021177	4
Block: 291450205021178	0
Block: 291450205021180	24
Block: 291450205021181	33
Block: 291450205021182	47

Plan: House Apportionment Plan

Administrator:

Type: House

User:

POPULATION

District 161 (continued)

Newton MO County (continued)

Block: 291450205021183	0
Block: 291450205021184	0
Block: 291450205022000	0
Block: 291450205022001	11
Block: 291450205022002	0
Block: 291450205022003	41
Block: 291450205022004	30
Block: 291450205022005	21
Block: 291450205022006	124
Block: 291450205022007	2
Block: 291450205022008	0
Block: 291450205022009	7
Block: 291450205022010	2
Block: 291450205022011	29
Block: 291450205022012	0
Block: 291450205022013	23
Block: 291450205022014	3
Block: 291450205022015	0
Block: 291450205022016	11
Block: 291450205022017	8
Block: 291450205022018	21
Block: 291450205022019	0
Block: 291450205022020	0
Block: 291450205022021	2
Block: 291450205022023	3
Block: 291450205022024	0
Block: 291450205022025	0
Block: 291450205022026	43
Block: 291450205022027	0
Block: 291450205022028	0
Block: 291450205022029	0
Block: 291450205022030	0
Block: 291450205022031	0
Block: 291450205022032	0
Block: 291450205022033	0
Block: 291450205022034	1
Block: 291450205022035	7
Block: 291450205022036	0
Block: 291450205022037	0
Block: 291450205022038	1
Block: 291450205022039	0
Block: 291450205022040	0
Block: 291450205022041	0
Block: 291450205022042	0
Block: 291450205022043	0
Block: 291450205022044	0
Block: 291450205022048	0
Block: 291450205022049	0
Block: 291450205022051	0

Plan: House Apportionment Plan

Administrator:

Type: House

User:

POPULATION

District 161 (continued)

Newton MO County (continued)

Block: 291450205022052	0
Block: 291450205022056	6
Block: 291450205022057	0
Block: 291450205022058	0
Block: 291450205022059	0
Block: 291450205022074	4
Block: 291450205022075	0
Block: 291450205022186	0
Block: 291450205022189	0
Block: 291450205023000	453
Block: 291450205023001	0
Block: 291450205023002	14
Block: 291450205023003	21
Block: 291450205023004	11
Block: 291450205023005	9
Block: 291450205023006	6
Block: 291450205023007	11
Block: 291450205023008	13
Block: 291450205023009	0
Block: 291450205023010	138
Block: 291450205023011	0
Block: 291450205023012	0
Block: 291450205023013	0
Block: 291450205023014	0
Block: 291450205023015	37
Block: 291450205023016	95
Block: 291450205023017	211
Block: 291450205023018	4
Block: 291450205023019	26
Block: 291450205023020	0
Block: 291450205023021	48
Block: 291450205023022	38
Block: 291450205023023	7
Block: 291450205023024	41
Block: 291450205023025	43
Block: 291450205023026	56
Block: 291450205023027	101
Block: 291450205023028	8
Block: 291450205023029	29
Block: 291450205023030	0
Block: 291450205023031	0
Block: 291450205023032	0
Block: 291450205023033	0
Block: 291450205023034	0
Block: 291450205023035	4
Block: 291450205023036	5
Block: 291450205023037	40
Block: 291450205023038	18
Block: 291450205023039	61

Plan: House Apportionment Plan

Administrator:

Type: House

User:

POPULATION

District 161 (continued)

Newton MO County (continued)

Block: 291450205023040	112
Block: 291450205023041	16
Block: 291450205023042	0
Block: 291450205023043	0
Block: 291450205023044	0
Block: 291450205023045	0
Block: 291450205023046	0
Block: 291450205023047	13
Block: 291450205023048	93
Block: 291450205023049	0
Block: 291450205023050	0
Block: 291450205023051	0
Block: 291450205023052	28
Block: 291450205023053	15
Block: 291450205023054	15
Block: 291450205023055	0
Block: 291450205023056	0
Block: 291450205023057	0
Block: 291450205023058	5
Block: 291450205023059	19
Block: 291450205023060	17
Block: 291450205023061	0
Block: 291450205023062	16
Block: 291450205023063	2
Block: 291450205023064	0
Block: 291450205023065	0
Block: 291450205023066	0
Block: 291450205023067	23
Block: 291450205023068	31
Block: 291450206011000	120
Block: 291450206011001	0
Block: 291450206011002	9
Block: 291450206011003	17
Block: 291450206011004	2
Block: 291450206011005	122
Block: 291450206011006	76
Block: 291450206011012	32
Block: 291450206011013	11
Block: 291450206011014	15
Block: 291450206011020	20

VTD Staples Subtotal

7,448

VTD: Thurman

Block: 291450205011000	0
Block: 291450205012000	0
Block: 291450205012001	0
Block: 291450205012002	0
Block: 291450205012003	0
Block: 291450205012004	0
Block: 291450205012005	0

Plan: House Apportionment Plan

Administrator:

Type: House

User:

POPULATION

District 161 (continued)

Newton MO County (continued)

Block: 291450205012063 0

Block: 291450205012072 0

VTD Thurman Subtotal 0

Newton MO County Subtotal 7,925

District 161 Subtotal 36,886

District 162

Jasper MO County

VTD: CARL JUNCTION 3 AND 4 4,040

VTD: CARTERVILLE - ALL WARDS

Block: 290970103003000 0

Block: 290970103003001 0

Block: 290970103003002 0

Block: 290970103003003 0

Block: 290970103003004 0

Block: 290970103003005 6

Block: 290970103003008 0

Block: 290970103003009 107

Block: 290970103003010 0

Block: 290970103003011 48

Block: 290970103003013 0

Block: 290970103003021 23

Block: 290970103003022 1

Block: 290970103003023 11

Block: 290970103003024 67

Block: 290970103003025 59

Block: 290970115004030 27

Block: 290970115004033 4

Block: 290970115004037 0

Block: 290970115004043 0

Block: 290970115004044 0

Block: 290970115004045 0

Block: 290970115004046 0

Block: 290970115004047 0

Block: 290970115004048 9

Block: 290970115004049 0

Block: 290970115004050 3

Block: 290970115004051 0

Block: 290970115004052 62

Block: 290970115004053 7

Block: 290970115004054 14

Block: 290970115004055 41

Block: 290970115004056 0

Block: 290970115004057 2

Block: 290970115004058 3

Block: 290970115004059 13

Block: 290970115004060 25

Block: 290970115004061 12

Block: 290970115004062 14

Block: 290970115004063 22

Plan: House Apportionment Plan

Administrator:

Type: House

User:

POPULATION

District 162 (continued)

Jasper MO County (continued)

Block: 290970115004064	20
Block: 290970115004065	4
Block: 290970115004067	0
Block: 290970115005064	4
Block: 290970115005070	0
Block: 290970115005071	0
Block: 290970115005072	0
Block: 290970115006077	0
Block: 290970115006078	0
Block: 290970115006079	0
Block: 290970115006080	0

VTD CARTERVILLE - ALL WARDS **608**

(1-4) Subtotal

VTD: DUENWEG 1,381

VTD: JOPLIN 1 \ JOPLIN 8

Block: 290970101001000	5
Block: 290970101001001	1
Block: 290970101001002	9
Block: 290970101001003	40
Block: 290970101001004	0
Block: 290970101001005	0
Block: 290970101001006	12
Block: 290970101001007	8
Block: 290970101001008	12
Block: 290970101001009	0
Block: 290970101001010	412
Block: 290970101001011	0
Block: 290970101001012	0
Block: 290970101001013	3
Block: 290970101001014	0
Block: 290970101001015	0
Block: 290970101001016	0
Block: 290970101001017	0
Block: 290970101001018	21
Block: 290970101001019	21
Block: 290970101001020	0
Block: 290970101001021	9
Block: 290970101001022	9
Block: 290970101001023	14
Block: 290970101001024	18
Block: 290970101001025	10
Block: 290970101001026	18
Block: 290970101001027	15
Block: 290970101001028	10
Block: 290970101001029	2
Block: 290970101001030	19
Block: 290970101001031	8
Block: 290970101001032	4
Block: 290970101001033	8

POPULATION**District 162 (continued)**

Jasper MO County (continued)

Block: 290970101001034	5
Block: 290970101001035	7
Block: 290970101001036	5
Block: 290970101001037	15
Block: 290970101001038	1
Block: 290970101001039	0
Block: 290970101001040	3
Block: 290970101001041	1
Block: 290970101001042	0
Block: 290970101001043	8
Block: 290970101001044	0
Block: 290970101001045	0
Block: 290970101001046	0
Block: 290970101001047	1
Block: 290970101001048	0
Block: 290970101001049	3
Block: 290970101001050	3
Block: 290970101001051	0
Block: 290970101001052	0
Block: 290970101001053	0
Block: 290970101001054	0
Block: 290970101001055	0
Block: 290970101001056	0
Block: 290970101001057	0
Block: 290970101001058	0
Block: 290970101001059	0
Block: 290970101001060	70
Block: 290970101001061	0
Block: 290970101001062	0
Block: 290970101001063	141
Block: 290970101001064	0
Block: 290970101001065	0
Block: 290970101001066	0
Block: 290970101001067	0
Block: 290970101001068	0
Block: 290970101001069	0
Block: 290970101001070	0
Block: 290970101001071	13
Block: 290970101001072	0
Block: 290970101001073	0
Block: 290970101001074	0
Block: 290970101001075	44
Block: 290970101001076	0
Block: 290970101001077	0
Block: 290970101001078	2
Block: 290970101001079	0
Block: 290970101001080	61
Block: 290970101001081	2
Block: 290970101001082	0

Plan: House Apportionment Plan

Administrator:

Type: House

User:

POPULATION

District 162 (continued)

Jasper MO County (continued)

Block: 290970101001083	0
Block: 290970101002000	7
Block: 290970101002001	37
Block: 290970101002002	21
Block: 290970101002003	10
Block: 290970101002004	9
Block: 290970101002005	5
Block: 290970101002006	14
Block: 290970101002007	9
Block: 290970101002008	17
Block: 290970101002009	9
Block: 290970101002010	28
Block: 290970101002011	16
Block: 290970101002012	20
Block: 290970101002013	6
Block: 290970101002014	8
Block: 290970101002015	10
Block: 290970101002016	7
Block: 290970101002017	7
Block: 290970101002018	6
Block: 290970101002019	15
Block: 290970101002020	7
Block: 290970101002021	26
Block: 290970101002022	9
Block: 290970101002023	28
Block: 290970101002024	5
Block: 290970101002025	5
Block: 290970101002026	4
Block: 290970101002027	29
Block: 290970101002028	2
Block: 290970101002029	8
Block: 290970101002030	5
Block: 290970101002031	13
Block: 290970101002032	10
Block: 290970101002033	16
Block: 290970101002034	24
Block: 290970101002035	23
Block: 290970101002036	22
Block: 290970101002037	22
Block: 290970101002038	20
Block: 290970101002039	7
Block: 290970101002040	0
Block: 290970101002041	8
Block: 290970101002042	0
Block: 290970101002043	0
Block: 290970101004024	60
Block: 290970101004025	33
Block: 290970101004026	11
Block: 290970101004027	0

Plan: House Apportionment Plan

Administrator:

Type: House

User:

POPULATION

District 162 (continued)

Jasper MO County (continued)

Block: 290970101004028	0
Block: 290970101004029	0
Block: 290970101004030	1
Block: 290970101004031	10
Block: 290970101004032	0
Block: 290970101004033	10
Block: 290970101004034	2
Block: 290970101004035	6
Block: 290970101004043	5
Block: 290970101004044	0
Block: 290970101004045	0
Block: 290970101004046	0
Block: 290970101004047	4
Block: 290970102001024	0
Block: 290970110001002	24
Block: 290970110001003	26
Block: 290970110001004	17
Block: 290970110001005	19
Block: 290970110001006	21
Block: 290970110001007	26
Block: 290970110001013	15
Block: 290970110001014	10
Block: 290970111001000	0
Block: 290970111001001	0
Block: 290970111001002	40
Block: 290970111001003	4
Block: 290970111001004	0
Block: 290970111001013	43
Block: 290970111001014	52
Block: 290970111001015	157
Block: 290970111001016	13
Block: 290970111001017	20
Block: 290970111001018	8
Block: 290970111001019	21
Block: 290970111001020	10
Block: 290970111001021	13
Block: 290970111001022	18
Block: 290970111001023	28
Block: 290970111001024	0
Block: 290970111001025	0
Block: 290970111001026	74
Block: 290970111001027	9
Block: 290970111001028	47
Block: 290970111001029	16
Block: 290970111001030	0
Block: 290970111001031	0
Block: 290970111001032	0
Block: 290970111001034	8
Block: 290970111001035	4

Plan: House Apportionment Plan

Administrator:

Type: House

User:

POPULATION

District 162 (continued)

Jasper MO County (continued)

Block: 290970111001036	0
Block: 290970111001037	32
Block: 290970111001038	28
Block: 290970111001039	16
Block: 290970111001040	28
Block: 290970111001041	13
Block: 290970111001042	21
Block: 290970111001043	10
Block: 290970111001044	13
Block: 290970111001045	18
Block: 290970111001046	26
Block: 290970111001047	24
Block: 290970111002000	15
Block: 290970111002001	43
Block: 290970111002002	41
Block: 290970111002003	44
Block: 290970111002004	41
Block: 290970111002005	5
Block: 290970111002006	50
Block: 290970112003030	0
Block: 290970112003031	0
Block: 290970112003032	0
Block: 290970112003035	0

VTD JOPLIN 1 \ JOPLIN 8 Subtotal

2,980

VTD: JOPLIN 10 \ JOPLIN 11

Block: 290970110001000	22
Block: 290970110001001	33
Block: 290970110001008	47
Block: 290970110001009	26
Block: 290970110001010	37
Block: 290970110001011	40
Block: 290970110001012	0
Block: 290970110001015	0
Block: 290970110001016	0
Block: 290970110001017	0
Block: 290970110001018	41
Block: 290970110001019	33
Block: 290970110001020	25
Block: 290970110001021	30
Block: 290970110001022	23
Block: 290970110001023	61
Block: 290970110001024	17
Block: 290970110002005	16
Block: 290970110002006	39
Block: 290970110002007	46
Block: 290970110002008	48
Block: 290970110002019	27
Block: 290970110002020	30
Block: 290970110002021	14

Plan: House Apportionment Plan

Administrator:

Type: House

User:

POPULATION

District 162 (continued)

Jasper MO County (continued)

Block: 290970110002022	15
Block: 290970110002033	6
Block: 290970110002034	15
Block: 290970110002035	24
Block: 290970110002036	14
Block: 290970110003005	80
Block: 290970110003006	13
Block: 290970110003007	30
Block: 290970110003008	21
Block: 290970110003019	49
Block: 290970110003020	31
Block: 290970110004000	17
Block: 290970110004001	30
Block: 290970110004002	13
Block: 290970110004003	14
Block: 290970110004004	16
Block: 290970110004005	42
Block: 290970110004006	51
Block: 290970110004007	39
Block: 290970110004008	34
Block: 290970110004009	8
Block: 290970110004010	9
Block: 290970110004011	61
Block: 290970110004012	48
Block: 290970110004013	25
Block: 290970110004014	6
Block: 290970110004015	22
Block: 290970110004016	39
Block: 290970110004017	42
Block: 290970110004018	2
Block: 290970110004019	19
Block: 290970111001005	5
Block: 290970111001006	1
Block: 290970111001010	69
Block: 290970111001011	21
Block: 290970111001012	0
Block: 290970111001033	0
Block: 290970111002007	40
Block: 290970111002008	36
Block: 290970111002019	45
Block: 290970111002020	47
Block: 290970111002021	13
Block: 290970111002022	17
Block: 290970112004000	9
Block: 290970112004001	85
Block: 290970112004002	70
Block: 290970112004003	63
Block: 290970112004004	38
Block: 290970112004005	112

Plan: House Apportionment Plan

Administrator:

Type: House

User:

POPULATION

District 162 (continued)

Jasper MO County (continued)

Block: 290970112004006	15
Block: 290970112004007	17
Block: 290970112004008	23
Block: 290970112004009	33
Block: 290970112004010	16
Block: 290970112004011	27
Block: 290970112004012	11
Block: 290970112004013	10
Block: 290970112004014	0
Block: 290970112004015	10
Block: 290970112004016	17
Block: 290970112004017	24
Block: 290970112004018	21
Block: 290970112004019	3
Block: 290970112004023	10
Block: 290970112004024	23
Block: 290970112004025	17
Block: 290970112004026	31
Block: 290970112004027	20
Block: 290970112004028	27
Block: 290970112004029	23
Block: 290970112004030	0
Block: 290970112004031	0
Block: 290970112004033	0
Block: 290970112004034	10
Block: 290970112004035	21
Block: 290970112004036	30
Block: 290970112004037	14
Block: 290970112004038	14
Block: 290970112004039	14
Block: 290970112004040	17
Block: 290970112004041	56
Block: 290970112004042	8
Block: 290970112004043	14
Block: 290970112004044	18
Block: 290970112004045	20
Block: 290970112004046	59
Block: 290970112004047	76
Block: 290970112004048	28
Block: 290970112004049	0
Block: 290970112004050	7
Block: 290970112004051	16
Block: 290970112004052	19
Block: 290970112004053	26
Block: 290970112004054	21
Block: 290970112004055	18
Block: 290970112004056	63
Block: 290970112004057	4
Block: 290970112004058	14

Plan: House Apportionment Plan

Administrator:

Type: House

User:

POPULATION

District 162 (continued)

Jasper MO County (continued)

Block: 290970112004059	90
Block: 290970112004060	66
Block: 290970112004061	36
Block: 290970112004062	12
Block: 290970112004063	10
Block: 290970112004064	18
Block: 290970112004065	20
Block: 290970112004066	16
Block: 290970112004067	36
Block: 290970112004068	37
Block: 290970112004069	4

VTD JOPLIN 10 \ JOPLIN 11 Subtotal **3,471**

VTD: JOPLIN 12 \ JOPLIN 14

Block: 290970110002000	41
Block: 290970110002001	49
Block: 290970110002002	34
Block: 290970110002003	38
Block: 290970110002004	25
Block: 290970110002009	48
Block: 290970110002010	39
Block: 290970110002011	34
Block: 290970110002012	59
Block: 290970110002013	20
Block: 290970110002014	0
Block: 290970110002015	26
Block: 290970110002016	19
Block: 290970110002017	52
Block: 290970110002018	29
Block: 290970110002023	19
Block: 290970110002024	75
Block: 290970110002025	77
Block: 290970110002026	0
Block: 290970110002027	0
Block: 290970110002028	3
Block: 290970110002029	0
Block: 290970110002030	6
Block: 290970110002031	69
Block: 290970110002032	27
Block: 290970110002037	0
Block: 290970110002038	14
Block: 290970110002039	30
Block: 290970110002040	0
Block: 290970110002041	0
Block: 290970110003000	11
Block: 290970110003001	0
Block: 290970110003002	33
Block: 290970110003003	0
Block: 290970110003004	55
Block: 290970110003009	35

Plan: House Apportionment Plan

Administrator:

Type: House

User:

POPULATION

District 162 (continued)

Jasper MO County (continued)

Block: 290970110003010	19
Block: 290970110003011	0
Block: 290970110003012	1
Block: 290970110003013	3
Block: 290970110003014	0
Block: 290970110003015	0
Block: 290970110003016	0
Block: 290970110003017	6
Block: 290970110003018	19
Block: 290970111002009	47
Block: 290970111002010	56
Block: 290970111002011	39
Block: 290970111002012	46
Block: 290970111002013	37
Block: 290970111002014	26
Block: 290970111002015	55
Block: 290970111002016	38
Block: 290970111002017	39
Block: 290970111002018	30

VTD JOPLIN 12 \ JOPLIN 14 Subtotal **1,428**

VTD: JOPLIN 15 \ CENTRAL CITY

Block: 290970109001004	0
Block: 290970109001005	6
Block: 290970109001006	0
Block: 290970109001007	0
Block: 290970109001008	0
Block: 290970109001009	0
Block: 290970109001010	0
Block: 290970109001011	0
Block: 290970109001012	0
Block: 290970109001013	31
Block: 290970109001014	19
Block: 290970109001015	68
Block: 290970109001016	0
Block: 290970109001017	0
Block: 290970109001018	0
Block: 290970109001019	0
Block: 290970109001020	54
Block: 290970109001021	0
Block: 290970109001022	12
Block: 290970109001023	0
Block: 290970109001024	16
Block: 290970109001025	145
Block: 290970109001026	27
Block: 290970109001027	2
Block: 290970109001028	35
Block: 290970109001029	0
Block: 290970109001030	92
Block: 290970109001031	0

Plan: House Apportionment Plan

Administrator:

Type: House

User:

POPULATION

District 162 (continued)

Jasper MO County (continued)

Block: 290970109001032	4
Block: 290970109001033	14
Block: 290970109001034	2
Block: 290970109001035	75
Block: 290970109001036	5
Block: 290970109001037	56
Block: 290970109001038	36
Block: 290970109001040	1
Block: 290970109001041	122
Block: 290970109001045	16
Block: 290970109001065	30
Block: 290970109001066	0
Block: 290970109001067	0
Block: 290970109001068	0
Block: 290970109001070	13
Block: 290970109001071	2
Block: 290970112002028	10
Block: 290970112002029	0
Block: 290970112002030	155
Block: 290970112002031	44
Block: 290970112002032	0
Block: 290970112002033	48
Block: 290970112002034	1
Block: 290970112002041	0
Block: 290970112002042	32
Block: 290970112002043	61
Block: 290970112002044	8
Block: 290970112002045	7
Block: 290970112002046	0
Block: 290970112002047	5
Block: 290970112002048	0
Block: 290970112002049	7
Block: 290970112002050	30
Block: 290970112002051	31
Block: 290970112002052	0
Block: 290970112004020	28
Block: 290970112004021	97
Block: 290970112004022	0
Block: 290970112004032	5

VTD JOPLIN 15 \ CENTRAL CITY **1,452**

Subtotal

VTD: JOPLIN 2 \ JOPLIN 3 4,506

VTD: JOPLIN NO. 25

Block: 290970104002025	0
Block: 290970104002030	0
Block: 290970104002031	0
Block: 290970104002032	0
Block: 290970104003000	8
Block: 290970104003002	0

Plan: House Apportionment Plan

Administrator:

Type: House

User:

POPULATION

District 162 (continued)

Jasper MO County (continued)

Block: 290970104003003	0
Block: 290970104003005	0
Block: 290970104003006	0
Block: 290970104003007	0
Block: 290970104003008	0
Block: 290970104003009	0
Block: 290970104003043	5
Block: 290970104003044	0
Block: 290970104003046	2
Block: 290970104003051	0
Block: 290970104003052	0
Block: 290970104003053	0
Block: 290970104003054	0
Block: 290970104003055	0
Block: 290970104003056	0
Block: 290970104003057	1
Block: 290970104003058	0
Block: 290970104003059	0
Block: 290970104003060	0
Block: 290970104003064	0
Block: 290970104003068	0
Block: 290970104003069	0
Block: 290970104003070	0
Block: 290970104003073	0
Block: 290970119003035	0
Block: 290970119003036	0
Block: 290970119003037	0
Block: 290970119003038	0
Block: 290970119003041	8
Block: 290970119003045	0
Block: 290970119003046	0
Block: 290970119003047	16
Block: 290970119003051	0

VTD JOPLIN NO. 25 Subtotal **40**

VTD: JOPLIN NO. 4

Block: 290970103002015	676
Block: 290970103002016	26
Block: 290970103002017	50
Block: 290970103002018	81
Block: 290970103002019	40
Block: 290970103002020	57
Block: 290970103002021	7
Block: 290970103002022	44
Block: 290970103002023	39
Block: 290970103002024	56
Block: 290970103002025	46
Block: 290970103002026	31
Block: 290970103002027	916
Block: 290970103002028	25

Plan: House Apportionment Plan

Administrator:

Type: House

User:

POPULATION

District 162 (continued)

Jasper MO County (continued)

Block: 290970103002029	56
Block: 290970103002030	58
Block: 290970103002031	1
Block: 290970103002032	0
Block: 290970103002033	337
Block: 290970103003015	0
Block: 290970104001000	86
Block: 290970104001001	39
Block: 290970104001002	32
Block: 290970104001003	35
Block: 290970104001004	2
Block: 290970104001005	25
Block: 290970104001006	209
Block: 290970104001007	0
Block: 290970104001008	0
Block: 290970104001009	34
Block: 290970104001010	23
Block: 290970104001011	0
Block: 290970104001012	55
Block: 290970104001013	4
Block: 290970104001029	0
Block: 290970104001037	0
Block: 290970104002011	9
Block: 290970104002012	0
Block: 290970119001001	0
Block: 290970119001002	0
Block: 290970119001003	0
Block: 290970119001007	27
Block: 290970119001008	9
Block: 290970119001009	24
Block: 290970119001010	12
Block: 290970119001011	11
Block: 290970119001013	54
Block: 290970119001014	17
Block: 290970119001016	0
Block: 290970119001017	4
Block: 290970119001018	5
Block: 290970119001019	0
Block: 290970119001020	0
Block: 290970119001021	0
Block: 290970119001025	0
Block: 290970119001028	0
Block: 290970119001030	0
Block: 290970119001033	0
Block: 290970119001034	0
Block: 290970119001035	30
Block: 290970119001036	25
Block: 290970119001037	25
Block: 290970119001039	39

Plan: House Apportionment Plan

Administrator:

Type: House

User:

POPULATION

District 162 (continued)

Jasper MO County (continued)

Block: 290970119001040 21

Block: 290970119001046 3

VTD JOPLIN NO. 4 Subtotal 3,405

VTD: JOPLIN NO. 5

Block: 290970101003002 4

Block: 290970101003003 0

Block: 290970101003004 152

Block: 290970101003005 0

Block: 290970101003006 0

Block: 290970101003007 9

Block: 290970101003008 7

Block: 290970101003009 14

Block: 290970101003010 29

Block: 290970101003011 21

Block: 290970101003012 31

Block: 290970101003013 43

Block: 290970101003014 26

Block: 290970101003015 22

Block: 290970101003016 35

Block: 290970101003017 29

Block: 290970101003018 28

Block: 290970101003019 28

Block: 290970101003020 36

Block: 290970101003021 21

Block: 290970101003022 18

Block: 290970101003023 43

Block: 290970101003024 24

Block: 290970101003025 38

Block: 290970101003026 6

Block: 290970101003027 0

Block: 290970101003028 0

Block: 290970101003029 0

Block: 290970101003030 16

Block: 290970101003031 38

Block: 290970101003032 21

Block: 290970101003033 17

Block: 290970101003034 26

Block: 290970101003035 22

Block: 290970101003036 27

Block: 290970101003037 29

Block: 290970101003038 37

Block: 290970101003039 37

Block: 290970101003040 27

Block: 290970101003041 20

Block: 290970101003042 12

Block: 290970101003043 19

Block: 290970101003044 32

Block: 290970101004000 10

Block: 290970101004001 22

Plan: House Apportionment Plan

Administrator:

Type: House

User:

POPULATION

District 162 (continued)

Jasper MO County (continued)

Block: 290970101004002	23
Block: 290970101004003	16
Block: 290970101004004	27
Block: 290970101004005	15
Block: 290970101004006	16
Block: 290970101004007	10
Block: 290970101004008	3
Block: 290970101004009	29
Block: 290970101004010	41
Block: 290970101004011	22
Block: 290970101004012	7
Block: 290970101004013	24
Block: 290970101004014	15
Block: 290970101004015	33
Block: 290970101004016	23
Block: 290970101004017	19
Block: 290970101004018	34
Block: 290970101004019	26
Block: 290970101004020	0
Block: 290970101004021	44
Block: 290970101004022	27
Block: 290970101004023	35
Block: 290970101004036	13
Block: 290970101004037	10
Block: 290970101004038	15
Block: 290970101004039	16
Block: 290970101004040	16
Block: 290970101004041	2
Block: 290970101004042	19
Block: 290970102003005	0

VTD JOPLIN NO. 5 Subtotal

1,656

VTD: REX

Block: 290970104001014	38
Block: 290970104001015	17
Block: 290970104001018	39
Block: 290970104001019	15
Block: 290970104001020	20
Block: 290970104002000	0
Block: 290970104002001	0
Block: 290970104002002	62
Block: 290970104002003	41
Block: 290970104002008	6
Block: 290970104002009	17
Block: 290970104002010	5
Block: 290970104002013	18
Block: 290970104002014	4
Block: 290970104002020	98
Block: 290970104002021	52
Block: 290970104002022	64

Plan: House Apportionment Plan

Administrator:

Type: House

User:

POPULATION

District 162 (continued)

Jasper MO County (continued)

Block: 290970104002023	41
Block: 290970104002024	4
Block: 290970104002026	0
Block: 290970104002027	0
Block: 290970104002028	0
Block: 290970104002029	0
Block: 290970104003004	0
Block: 290970104003010	161
Block: 290970104003011	0
Block: 290970104003012	23
Block: 290970104003013	8
Block: 290970104003045	0
Block: 290970104003047	16
Block: 290970104003048	0
Block: 290970104003049	21
Block: 290970104003050	2
Block: 290970104003061	0
Block: 290970104003062	20
Block: 290970104003063	0

VTD REX Subtotal 792

VTD: TUCKAHOE 3,367

VTD: WEBB CITY WARD 1 / WARD 4

Block: 290970115005069	0
Block: 290970115005073	0
Block: 290970115006038	5
Block: 290970115006040	15
Block: 290970115006042	0
Block: 290970115006048	7
Block: 290970115006049	11
Block: 290970115006050	0
Block: 290970115006051	13
Block: 290970115006052	19
Block: 290970115006053	10
Block: 290970115006054	19
Block: 290970115006055	31
Block: 290970115006056	16
Block: 290970115006057	14
Block: 290970115006067	0

VTD WEBB CITY WARD 1 / WARD 4 Subtotal 160

VTD: WEBB CITY WARD 2 / WARD 3 5,482

VTD: WEST JACKSON

Block: 290970119002178	0
------------------------	---

VTD WEST JACKSON Subtotal 0

VTD: ZINCITE 1,805

Jasper MO County Subtotal 36,573

Newton MO County

VTD: Diamond

Block: 291450204001016	0
------------------------	---

Plan: House Apportionment Plan

Administrator:

Type: House

User:

POPULATION

District 162 (continued)

Newton MO County (continued)

Block: 291450204001026

7

VTD Diamond Subtotal

7

VTD: Thurman

Block: 291450204001027

0

Block: 291450204001028

0

Block: 291450204001030

0

Block: 291450204001037

117

Block: 291450204001049

8

Block: 291450204001062

0

Block: 291450204001164

0

VTD Thurman Subtotal

125

Newton MO County Subtotal

132

District 162 Subtotal

36,705

District 163

Jasper MO County

VTD: CARL JUNCTION 1 AND 2

4,909

VTD: CARTERVILLE - ALL WARDS

Block: 290970115003040

211

Block: 290970115003042

107

Block: 290970115003043

7

Block: 290970115003045

10

Block: 290970115003046

3

Block: 290970115003047

0

Block: 290970115003048

72

Block: 290970115003049

0

Block: 290970115003050

23

Block: 290970115003051

31

Block: 290970115003063

7

Block: 290970115003064

29

Block: 290970115003066

0

Block: 290970115003067

0

Block: 290970115003068

0

Block: 290970115004002

23

Block: 290970115004004

2

Block: 290970115004005

64

Block: 290970115004006

18

Block: 290970115004007

41

Block: 290970115004008

22

Block: 290970115004009

20

Block: 290970115004010

14

Block: 290970115004011

7

Block: 290970115004012

15

Block: 290970115004013

20

Block: 290970115004014

27

Block: 290970115004015

13

Block: 290970115004016

12

Block: 290970115004017

11

Block: 290970115004018

18

Plan: House Apportionment Plan

Administrator:

Type: House

User:

POPULATION

District 163 (continued)

Jasper MO County (continued)

Block: 290970115004019	3
Block: 290970115004020	22
Block: 290970115004021	9
Block: 290970115004022	7
Block: 290970115004023	0
Block: 290970115004026	16
Block: 290970115004027	17
Block: 290970115004028	9
Block: 290970115004029	14
Block: 290970115004031	19
Block: 290970115004032	10
Block: 290970115004034	14
Block: 290970115004035	12
Block: 290970115004036	15
Block: 290970115004038	0
Block: 290970115004039	0
Block: 290970115004040	0
Block: 290970115004042	32
Block: 290970115004066	8
Block: 290970115004068	3
Block: 290970115005002	169
Block: 290970115005003	0
Block: 290970115005004	63
Block: 290970115005005	66
Block: 290970115005006	0
Block: 290970115005007	52
Block: 290970115005008	0
Block: 290970115005009	1
Block: 290970115005010	0
Block: 290970115005011	3
Block: 290970115005012	0
Block: 290970115005013	17
Block: 290970115005014	8
Block: 290970115005015	19
Block: 290970115005016	54
Block: 290970115005017	23
Block: 290970115005018	9
Block: 290970115005019	14
Block: 290970115005020	15
Block: 290970115005021	22
Block: 290970115005022	4
Block: 290970115005023	12
Block: 290970115005024	15
Block: 290970115005025	24
Block: 290970115005026	12
Block: 290970115005027	22
Block: 290970115005028	18
Block: 290970115005029	18
Block: 290970115005030	22

Plan: House Apportionment Plan

Administrator:

Type: House

User:

POPULATION

District 163 (continued)

Jasper MO County (continued)

Block: 290970115005031	15
Block: 290970115005032	6
Block: 290970115005033	14
Block: 290970115005034	26
Block: 290970115005035	8
Block: 290970115005036	0
Block: 290970115005037	30
Block: 290970115005038	13
Block: 290970115005039	12
Block: 290970115005040	7
Block: 290970115005041	1
Block: 290970115005042	8
Block: 290970115005043	2
Block: 290970115005044	23
Block: 290970115005045	5
Block: 290970115005046	15
Block: 290970115005047	9
Block: 290970115005048	4
Block: 290970115005049	8
Block: 290970115005050	5
Block: 290970115005051	2
Block: 290970115005052	14
Block: 290970115005053	11
Block: 290970115005054	11
Block: 290970115005055	16
Block: 290970115005056	27
Block: 290970115005057	22
Block: 290970115005058	19
Block: 290970115005059	22
Block: 290970115005060	11
Block: 290970115005061	12
Block: 290970115005062	24
Block: 290970115005063	14
Block: 290970115005065	6

**VTD CARTERVILLE - ALL WARDS
(1-4) Subtotal** **2,141**

VTD: CARTHAGE WARD 3-1 \ WARD
3-2 3,044

VTD: CARTHAGE WARD 4-1 \ WARD
4-2 2,532

VTD: CARTHAGE WARD 5-1 \ WARD
5-2 2,500

VTD: CARTHAGE WARDS 1-1 \ 1-2 2,710

VTD: CARTHAGE WARDS 2-1 \ 2-2
Block: 290970116001023 12
Block: 290970116001024 0
Block: 290970116001025 0
Block: 290970116001026 0
Block: 290970116001027 19

Plan: House Apportionment Plan

Administrator:

Type: House

User:

POPULATION

District 163 (continued)

Jasper MO County (continued)

Block: 290970116001028	0
Block: 290970116001029	0
Block: 290970116001030	0
Block: 290970116001038	1
Block: 290970116001039	51
Block: 290970116001043	0
Block: 290970116001044	0
Block: 290970116001045	0
Block: 290970116001046	0
Block: 290970116001072	0
Block: 290970116001073	0
Block: 290970116001074	73
Block: 290970116001089	14
Block: 290970116001090	64
Block: 290970116001096	0
Block: 290970116002011	0
Block: 290970116002012	9
Block: 290970116002013	23
Block: 290970116002014	31
Block: 290970116002015	22
Block: 290970116002016	15
Block: 290970116002017	18
Block: 290970116002018	20
Block: 290970116002019	0
Block: 290970116002021	16
Block: 290970116002022	63
Block: 290970116002023	81
Block: 290970116002024	34
Block: 290970116002025	0
Block: 290970116002026	14
Block: 290970116002027	53
Block: 290970116002028	1
Block: 290970116002029	0
Block: 290970116002030	0
Block: 290970116002031	10
Block: 290970116002032	15
Block: 290970116002033	15
Block: 290970116002034	7
Block: 290970116002035	0
Block: 290970116002036	30
Block: 290970116002037	2
Block: 290970116002038	49
Block: 290970116002039	70
Block: 290970116002040	69
Block: 290970116002041	7
Block: 290970116002042	41
Block: 290970116003009	4
Block: 290970116003010	0
Block: 290970116003011	0

Plan: House Apportionment Plan

Administrator:

Type: House

User:

POPULATION

District 163 (continued)

Jasper MO County (continued)

Block: 290970116003012	0
Block: 290970116003016	0
Block: 290970116003017	6
Block: 290970116003018	0
Block: 290970116003019	0
Block: 290970116003020	0
Block: 290970116003021	0
Block: 290970116003024	0
Block: 290970116003025	0
Block: 290970116003026	0
Block: 290970116003027	0
Block: 290970116003029	0
Block: 290970116003030	0
Block: 290970116003031	0
Block: 290970116003032	2
Block: 290970116003033	10
Block: 290970116003034	0
Block: 290970116003035	0
Block: 290970116003036	0
Block: 290970116003037	2
Block: 290970116003038	41
Block: 290970116003039	26
Block: 290970116003040	15
Block: 290970116003041	44
Block: 290970116003042	60
Block: 290970116003043	74
Block: 290970116003044	3
Block: 290970116003045	37
Block: 290970116003046	0
Block: 290970116003047	12
Block: 290970116003048	86
Block: 290970116003049	0
Block: 290970116004009	12
Block: 290970116004010	0
Block: 290970116004011	0
Block: 290970116004012	0
Block: 290970116004013	2
Block: 290970116004014	0
Block: 290970116004029	2
Block: 290970116004030	0
Block: 290970116004031	0
Block: 290970116004032	0
Block: 290970116004033	0
Block: 290970116004034	4
Block: 290970116004059	0
Block: 290970116004060	0
Block: 290970116004061	16
Block: 290970116004062	0
Block: 290970116004063	0

Plan: House Apportionment Plan

Administrator:

Type: House

User:

POPULATION

District 163 (continued)

Jasper MO County (continued)

Block: 290970116004064	0
Block: 290970116005000	27
Block: 290970116005001	38
Block: 290970116005002	43
Block: 290970116005003	53
Block: 290970116005004	42
Block: 290970116005005	8
Block: 290970116005006	40
Block: 290970116005007	24
Block: 290970116005008	10
Block: 290970116005009	0
Block: 290970116005010	3
Block: 290970116005011	21
Block: 290970116005012	15
Block: 290970116005013	22
Block: 290970116005014	21
Block: 290970116005015	0
Block: 290970116005016	32
Block: 290970116005017	45
Block: 290970116005018	29
Block: 290970116005019	17
Block: 290970116005020	48
Block: 290970116005021	36
Block: 290970116005022	22
Block: 290970116005023	18
Block: 290970116005024	21
Block: 290970116005025	33
Block: 290970116005026	38
Block: 290970116005027	27
Block: 290970116005028	18
Block: 290970116005029	12
Block: 290970116005030	44
Block: 290970116005031	24
Block: 290970116005032	71
Block: 290970116005033	59
Block: 290970116005034	7
Block: 290970116005035	33
Block: 290970116005036	37

VTD CARTHAGE WARDS 2-1 \ 2-2 **2,445**

Subtotal

VTD: EAST JACKSON 2,225

VTD: LAKESIDE 635

VTD: MONITOR

Block: 290970115002001 10

Block: 290970115002002 60

Block: 290970115002003 16

Block: 290970115002005 10

Block: 290970115002006 73

Block: 290970115002007 0

Plan: House Apportionment Plan

Administrator:

Type: House

User:

POPULATION

District 163 (continued)

Jasper MO County (continued)

Block: 290970115002008	102
Block: 290970115002009	1
Block: 290970115002051	9
Block: 290970115002052	0
Block: 290970115002053	0
Block: 290970115002054	0
Block: 290970115002055	2
Block: 290970115002056	21
Block: 290970115002057	30
Block: 290970115002058	32
Block: 290970115002059	10
Block: 290970115002060	9
Block: 290970115002061	14
Block: 290970115002062	7
Block: 290970115002063	7
Block: 290970115002064	0
Block: 290970115002065	7
Block: 290970115002066	24
Block: 290970115002067	0
Block: 290970115002068	22
Block: 290970115002069	8
Block: 290970115002070	55
Block: 290970115002071	17
Block: 290970115002072	57
Block: 290970115002073	68
Block: 290970115002074	12
Block: 290970115002075	12
Block: 290970115002076	13
Block: 290970115002077	6
Block: 290970115002078	6
Block: 290970115002079	9
Block: 290970115002080	5
Block: 290970115002081	12
Block: 290970115002082	8
Block: 290970115002083	0
Block: 290970115002084	0
Block: 290970115002085	0
Block: 290970115002086	24
Block: 290970115002087	27
Block: 290970115002088	2
Block: 290970115002089	25
Block: 290970115002093	0
Block: 290970115002094	0
Block: 290970115002095	0
Block: 290970115002096	37
Block: 290970115002102	0
Block: 290970115002103	0
Block: 290970115002104	4
Block: 290970115003036	4

Plan: House Apportionment Plan

Administrator:

Type: House

User:

POPULATION

District 163 (continued)

Jasper MO County (continued)

Block: 290970116001008	0
Block: 290970116001013	93
Block: 290970116001014	0
Block: 290970116001015	0
Block: 290970116001016	0
Block: 290970116001017	0
Block: 290970116001018	0
Block: 290970116001019	0
Block: 290970116001020	0
Block: 290970116001032	0
Block: 290970116001033	0
Block: 290970116001034	39
Block: 290970116001035	6
Block: 290970116001036	26
Block: 290970116001037	1
Block: 290970116001040	58
Block: 290970116001041	0
Block: 290970116001042	0
Block: 290970116001050	6
Block: 290970116001051	10
Block: 290970116001052	20
Block: 290970116001053	23
Block: 290970116001054	0
Block: 290970116001055	44
Block: 290970116001056	3
Block: 290970116001057	25
Block: 290970116001058	37
Block: 290970116001059	3
Block: 290970116001060	9
Block: 290970116001061	0
Block: 290970116001062	93
Block: 290970116001063	36
Block: 290970116001064	43
Block: 290970116001065	13
Block: 290970116001066	86
Block: 290970116001067	3
Block: 290970116001093	0
Block: 290970116001094	0
Block: 290970116001095	18
Block: 290970118001016	5
Block: 290970118001017	0
Block: 290970118001018	0
Block: 290970118001019	16
Block: 290970118001020	2
Block: 290970118001021	9
Block: 290970118001022	4
Block: 290970118001023	4
Block: 290970118001024	8
Block: 290970118001025	18

Plan: House Apportionment Plan

Administrator:

Type: House

User:

POPULATION

District 163 (continued)

Jasper MO County (continued)

Block: 290970118001026	167
Block: 290970118001027	95
Block: 290970118001029	71
Block: 290970118001030	8
Block: 290970118001031	34
Block: 290970118001032	2
Block: 290970118001033	44
Block: 290970118001034	3
Block: 290970118001035	34
Block: 290970118001036	0
Block: 290970118001037	0
Block: 290970118001038	0
Block: 290970118001076	11
Block: 290970118001077	20
Block: 290970118001078	9
Block: 290970118001082	2
Block: 290970118002014	24
Block: 290970118002015	2
Block: 290970118002016	3
Block: 290970118002017	39
Block: 290970118002018	21
Block: 290970118002020	2
Block: 290970118002021	0
Block: 290970118002031	5
Block: 290970118002032	16
Block: 290970118002033	30
Block: 290970118002034	0
Block: 290970118002035	3
Block: 290970118002036	0
Block: 290970118002037	0
Block: 290970118002038	3
Block: 290970118002039	0
Block: 290970118002054	0
Block: 290970118002055	0
Block: 290970118002056	0
Block: 290970118002057	0

VTD MONITOR Subtotal 2,286

VTD: ORONOGO 1 1,408

VTD: ORONOGO 2 3,409

VTD: WEBB CITY WARD 1 / WARD 4

Block: 290970114001003	371
Block: 290970114001004	31
Block: 290970114001005	52
Block: 290970114001006	9
Block: 290970114001007	3
Block: 290970114001019	113
Block: 290970114001020	16
Block: 290970114001021	5
Block: 290970114001028	175

Plan: House Apportionment Plan

Administrator:

Type: House

User:

POPULATION

District 163 (continued)

Jasper MO County (continued)

Block: 290970114001029	52
Block: 290970114001030	11
Block: 290970114001031	14
Block: 290970114001032	22
Block: 290970114001033	6
Block: 290970114001034	11
Block: 290970114001035	16
Block: 290970114001036	0
Block: 290970114001037	109
Block: 290970114001038	0
Block: 290970114001039	21
Block: 290970114001040	35
Block: 290970114001041	0
Block: 290970114001042	45
Block: 290970114001043	36
Block: 290970114001044	8
Block: 290970114001045	48
Block: 290970114001046	50
Block: 290970114001047	31
Block: 290970114001048	1
Block: 290970114001049	29
Block: 290970114001050	22
Block: 290970114001051	29
Block: 290970114001052	27
Block: 290970114001053	21
Block: 290970114001054	30
Block: 290970114001055	11
Block: 290970114001056	9
Block: 290970114001057	34
Block: 290970114001058	23
Block: 290970114001059	22
Block: 290970114001060	25
Block: 290970114001061	28
Block: 290970114001062	21
Block: 290970114001063	38
Block: 290970114001064	57
Block: 290970114001065	13
Block: 290970114001066	2
Block: 290970114001067	25
Block: 290970114001068	26
Block: 290970114001069	29
Block: 290970114001070	14
Block: 290970114001071	5
Block: 290970114001072	15
Block: 290970114001073	15
Block: 290970114001074	8
Block: 290970114001075	0
Block: 290970114001076	33
Block: 290970114001077	25

POPULATION**District 163 (continued)**

Jasper MO County (continued)

Block: 290970114001078	9
Block: 290970114001079	38
Block: 290970114001080	32
Block: 290970114001081	9
Block: 290970114001082	0
Block: 290970114002000	48
Block: 290970114002001	32
Block: 290970114002002	27
Block: 290970114002003	24
Block: 290970114002004	108
Block: 290970114002005	139
Block: 290970114002006	0
Block: 290970114002007	2
Block: 290970114002010	40
Block: 290970114002011	132
Block: 290970114002012	50
Block: 290970114002013	47
Block: 290970114002015	49
Block: 290970114002016	27
Block: 290970114002017	98
Block: 290970114002025	69
Block: 290970114002026	43
Block: 290970114002027	32
Block: 290970114002028	42
Block: 290970114002029	24
Block: 290970114003000	23
Block: 290970114003001	16
Block: 290970114003002	17
Block: 290970114003003	17
Block: 290970114003004	16
Block: 290970114003005	25
Block: 290970114003006	17
Block: 290970114003007	19
Block: 290970114003008	18
Block: 290970114003009	22
Block: 290970114003010	23
Block: 290970114003011	71
Block: 290970114003012	21
Block: 290970114003013	24
Block: 290970114003014	19
Block: 290970114003015	10
Block: 290970114003016	26
Block: 290970114003017	25
Block: 290970114003018	40
Block: 290970114003019	17
Block: 290970114003020	48
Block: 290970114003021	24
Block: 290970114003022	32
Block: 290970114003023	30

Plan: House Apportionment Plan

Administrator:

Type: House

User:

POPULATION

District 163 (continued)

Jasper MO County (continued)

Block: 290970114003024	39
Block: 290970114003025	19
Block: 290970114003026	41
Block: 290970114003027	32
Block: 290970114003028	33
Block: 290970114003029	8
Block: 290970114003030	0
Block: 290970114004000	15
Block: 290970114004001	8
Block: 290970114004002	17
Block: 290970114004003	22
Block: 290970114004004	25
Block: 290970114004005	0
Block: 290970114004006	35
Block: 290970114004007	20
Block: 290970114004008	0
Block: 290970114004017	26
Block: 290970115003007	0
Block: 290970115003008	334
Block: 290970115003009	45
Block: 290970115003010	37
Block: 290970115003011	44
Block: 290970115003012	35
Block: 290970115003013	48
Block: 290970115003014	21
Block: 290970115003015	40
Block: 290970115003016	27
Block: 290970115003017	47
Block: 290970115003069	0
Block: 290970115003070	26
Block: 290970115003071	29
Block: 290970115003072	50
Block: 290970115005066	0
Block: 290970115005067	0
Block: 290970115005068	0
Block: 290970115006000	10
Block: 290970115006001	0
Block: 290970115006002	9
Block: 290970115006003	4
Block: 290970115006004	38
Block: 290970115006005	11
Block: 290970115006006	15
Block: 290970115006007	17
Block: 290970115006008	9
Block: 290970115006009	5
Block: 290970115006010	5
Block: 290970115006011	15
Block: 290970115006012	14
Block: 290970115006013	41

Plan: House Apportionment Plan

Administrator:

Type: House

User:

POPULATION

District 163 (continued)

Jasper MO County (continued)

Block: 290970115006014	10
Block: 290970115006015	9
Block: 290970115006016	25
Block: 290970115006017	10
Block: 290970115006018	19
Block: 290970115006019	17
Block: 290970115006020	10
Block: 290970115006021	17
Block: 290970115006022	14
Block: 290970115006023	12
Block: 290970115006024	15
Block: 290970115006025	6
Block: 290970115006026	21
Block: 290970115006027	27
Block: 290970115006028	7
Block: 290970115006029	4
Block: 290970115006030	19
Block: 290970115006031	4
Block: 290970115006032	56
Block: 290970115006033	0
Block: 290970115006034	8
Block: 290970115006035	0
Block: 290970115006036	0
Block: 290970115006037	41
Block: 290970115006041	4
Block: 290970115006043	0
Block: 290970115006044	0
Block: 290970115006045	0
Block: 290970115006046	0
Block: 290970115006047	4

VTD WEBB CITY WARD 1 / WARD 4 **5,323**

Subtotal

VTD: WEST JACKSON

Block: 290970115002106	0
Block: 290970115002107	0
Block: 290970115002108	0
Block: 290970115002109	0
Block: 290970115002110	0
Block: 290970115002111	3
Block: 290970115003044	23
Block: 290970115003052	5
Block: 290970115003053	38
Block: 290970115003054	154
Block: 290970115003055	3
Block: 290970115003056	16
Block: 290970115003057	2
Block: 290970115003058	23
Block: 290970115003059	6
Block: 290970119002028	5

Plan: House Apportionment Plan

Administrator:

Type: House

User:

POPULATION

District 163 (continued)

Jasper MO County (continued)

Block: 290970119002029	35
Block: 290970119002030	50
Block: 290970119002031	14
Block: 290970119002032	0
Block: 290970119002033	204
Block: 290970119002034	2
Block: 290970119002035	0
Block: 290970119002036	3
Block: 290970119002037	7
Block: 290970119002038	72
Block: 290970119002039	17
Block: 290970119002040	11
Block: 290970119002041	0
Block: 290970119002042	0
Block: 290970119002043	0
Block: 290970119002047	5
Block: 290970119002048	15
Block: 290970119002049	3
Block: 290970119002050	0
Block: 290970119002051	0
Block: 290970119002052	0
Block: 290970119002053	0
Block: 290970119002054	0
Block: 290970119002055	0
Block: 290970119002056	0
Block: 290970119002057	0
Block: 290970119002058	0
Block: 290970119002059	0
Block: 290970119002060	0
Block: 290970119002061	2
Block: 290970119002068	4
Block: 290970119002069	1
Block: 290970119002070	0
Block: 290970119002071	0
Block: 290970119002072	0
Block: 290970119002073	0
Block: 290970119002074	0
Block: 290970119002075	0
Block: 290970119002076	0
Block: 290970119002077	95
Block: 290970119002078	33
Block: 290970119002079	0
Block: 290970119002082	48
Block: 290970119002083	3
Block: 290970119002084	8
Block: 290970119002085	7
Block: 290970119002086	0
Block: 290970119002087	0
Block: 290970119002088	20

Plan: House Apportionment Plan

Administrator:

Type: House

User:

POPULATION

District 163 (continued)

Jasper MO County (continued)

Block: 290970119002089	20
Block: 290970119002091	14
Block: 290970119002092	0
Block: 290970119002093	5
Block: 290970119002094	1
Block: 290970119002095	0
Block: 290970119002096	4
Block: 290970119002097	0
Block: 290970119002098	35
Block: 290970119002099	37
Block: 290970119002134	0
Block: 290970119002136	0
Block: 290970119002137	76
Block: 290970119002138	0
Block: 290970119002148	0
Block: 290970119002149	81
Block: 290970119002150	0
Block: 290970119002151	0
Block: 290970119002152	173
Block: 290970119002153	16
Block: 290970119002154	19
Block: 290970119002155	0
Block: 290970119002156	22
Block: 290970119002157	0
Block: 290970119002166	0
Block: 290970119002167	17
Block: 290970119002170	1
Block: 290970119002171	4
Block: 290970119002174	0
Block: 290970119002175	0
Block: 290970119002176	0
Block: 290970119002177	0
Block: 290970119002183	3
Block: 290970119002184	10
VTD WEST JACKSON Subtotal	1,475
Jasper MO County Subtotal	37,042
District 163 Subtotal	37,042
State totals	5,988,927