Missouri State House District Number 062

House Apportionment Plan 2011

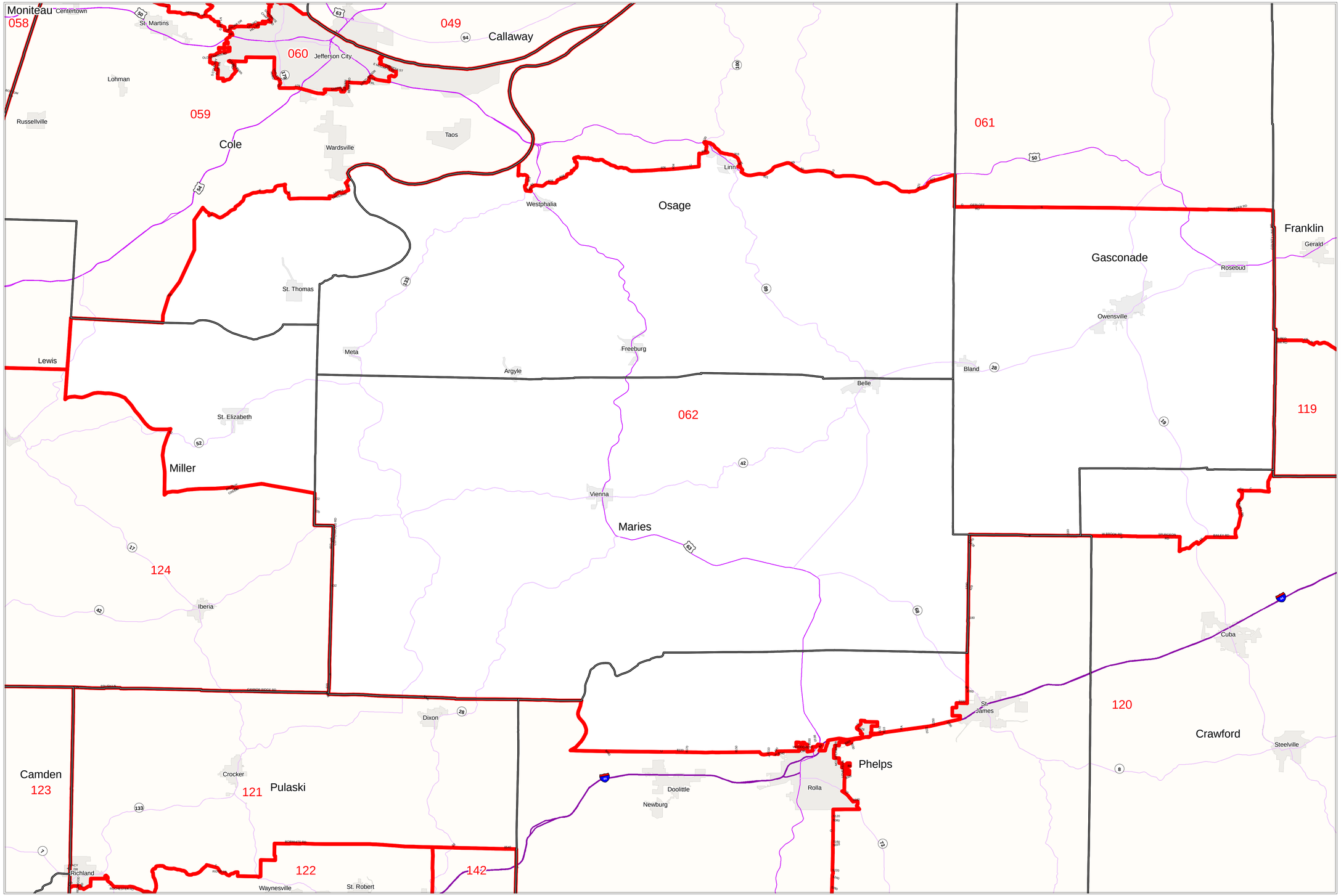

District 062

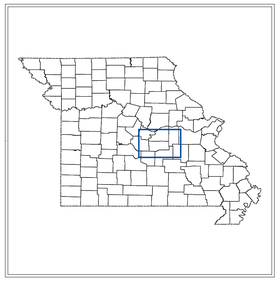

Map Sheet Extent

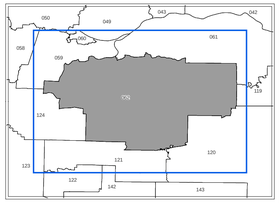

Districts
Counties
Interstates
U.S. Highways
MO Highways
Streets
Incorporated Places*
Area Outside of Featured District

Absolute Scale

1:167,257

Note: Street names listed along the edge of district boundaries are for reference only and do not necessarily constitute the location of legal boundary of the district.
*Includes census designated places (CDPs).

Office of Administration
December 2011