

# MISSOURI

## Senate Redistricting Plan

2012 Senate Apportionment Commission

FILING



March 12, 2012



**Doug Harpool**  
Chairman

**Marc Ellinger**  
Vice Chairman

**Nick Myers**  
Secretary



**Redistricting Office**  
Jefferson State Office Building  
Room 1310  
Jefferson City, MO 65101  
(573) 751-1319

State of Missouri  
**SENATE APPORTIONMENT  
COMMISSION**

**March 12, 2012**

The Honorable Robin Carnahan  
Secretary of State of Missouri  
600 West Main Street  
Jefferson City, MO 65101

Dear Madam:

This Senate Apportionment Commission, convened in accordance with Missouri Constitution, Article III, Section 7, has developed a final plan of apportionment dividing the State of Missouri into 34 senate districts and establishing the numbers and boundaries of said districts.

Reapportionment was accomplished using 2010 census information reported by the U.S. Bureau of the Census in accordance with P.L. 94-171. In the event of any discrepancy between the census population descriptions and maps in the attached senate apportionment plan, the census population descriptions shall govern.

Pursuant to the Missouri Constitution, Article III, Section 7, the commission hereby files a final plan of apportionment for the 34 senate districts within Missouri, as approved by the undersigned members.

Respectfully submitted,

Handwritten signature of Doug Harpool in black ink.

**Doug Harpool – Chair**

Handwritten signature of Marc Ellinger in black ink.

**Marc Ellinger - Vice Chair**

Handwritten signature of Nicole Colbert-Botchway in black ink.

**Nicole Colbert-Botchway**

Handwritten signature of Nick Myers in blue ink.

**Nick Myers - Secretary**

Handwritten signature of W. Mitchell Elliott in black ink.

**W. Mitchell Elliott**

Handwritten signature of Jean Paul Bradshaw II in blue ink.

**Jean Paul Bradshaw II**

Handwritten signature of Todd Patterson in black ink.

**Todd Patterson**

Handwritten signature of Steve Ehlmann in black ink.

**Steve Ehlmann**

Handwritten signature of Trent Skaggs in black ink.

**Trent Skaggs**

Handwritten signature of Lowell Pearson in black ink.

**Lowell Pearson**



Contact: Sam Murphey, (573) 751-0290  
[Sam.Murphey@mo.gov](mailto:Sam.Murphey@mo.gov)

**FOR IMMEDIATE RELEASE**

Jan. 31, 2012

## **Gov. Nixon appoints members to bi-partisan apportionment commission to set new boundaries for state Senate districts**

JEFFERSON CITY, Mo. - **Gov. Jay Nixon** today appointed members of the bi-partisan apportionment commission that will set new boundaries for the 34 districts in the Missouri Senate. The Missouri Constitution requires the state's legislative districts to be reapportioned every 10 years. Earlier this month, the Missouri Supreme Court invalidated a previous senatorial map approved by a panel of appellate judges.

The state committees of the two major political parties each submitted 10 names to Gov. Nixon to consider for appointment to the Senate apportionment commission. From those lists, the Governor selected five members from each of the lists for the commission, for a total of 10 members.

The Senate apportionment commission members, along with their hometown and political affiliations are:

- Nicole Colbert-Botchway (D-St. Louis)
- Jean Paul Bradshaw II (R-Kansas City)
- Steve Ehlman (R-St. Charles)
- Marc Ellinger (R-Jefferson City)
- W. Mitchell Elliott (D-Kansas City)
- Doug Harpool (D-Springfield)
- Nick Myers (R-Joplin)
- Todd Patterson (D-Kansas City)
- Lowell Pearson (R-Columbia)
- Trent Skaggs (D-Kansas City)

Under the Missouri Constitution, the commission will hold its first meeting in Jefferson City on Feb. 18, 2012.





GOVERNOR OF MISSOURI

JEFFERSON CITY  
65102

JEREMIAH W. (JAY) NIXON  
GOVERNOR

P.O. Box 720  
(573) 751-3222

January 17, 2012

Mike Sanders, Chairman  
Missouri Democratic Party  
208 Madison Street  
Jefferson City, Missouri 65101

Mr. Sanders:

Pursuant to Article III, Section 7 of the Missouri Constitution, I write to inform you that on this date the Missouri Supreme Court entered a judgment in *State ex rel. Molly Teichman v. Robin Carnahan, et al.*, invalidating the Senate apportionment plan submitted to the Secretary of State by the Appellate Apportionment Commission.

Consistent with the Court's order and Article III, Section 7, I hereby request the names of ten individuals selected by your party's state committee to serve on the commission to reapportion the state's senatorial districts, five of whom I will select to serve.

Due to the exigencies involved in this important task, I ask that you expedite the selection of your party's nominees so that the commission can complete its work in a timeframe that provides certainty to candidates filing for the 2012 senatorial elections.

Sincerely,

A handwritten signature in blue ink, appearing to read "Jay Nixon", written over a horizontal line.

Jeremiah W. (Jay) Nixon  
Governor

c: Matt Teter, Executive Director



GOVERNOR OF MISSOURI

JEFFERSON CITY

65102

JEREMIAH W. (JAY) NIXON  
GOVERNOR

P.O. Box 720  
(573) 751-3222

January 17, 2012

David Cole, Chairman  
Missouri Republican Party  
105 East High Street  
Jefferson City, Missouri 65101

Mr. Cole:

Pursuant to Article III, Section 7 of the Missouri Constitution, I write to inform you that on this date the Missouri Supreme Court entered a judgment in *State ex rel. Molly Teichman v. Robin Carnahan, et al.*, invalidating the Senate apportionment plan submitted to the Secretary of State by the Appellate Apportionment Commission.

Consistent with the Court's order and Article III, Section 7, I hereby request the names of ten individuals selected by your party's state committee to serve on the commission to reapportion the state's senatorial districts, five of whom I will select to serve.

Due to the exigencies involved in this important task, I ask that you expedite the selection of your party's nominees so that the commission can complete its work in a timeframe that provides certainty to candidates filing for the 2012 senatorial elections.

Sincerely,

A handwritten signature in blue ink, appearing to read "Jay Nixon".


Jeremiah W. (Jay) Nixon  
Governor

c: Lloyd Smith, Executive Director



# Missouri Senate

## Apportionment Plan



## 2012 Senate Apportionment Commission

March 12, 2012



# **Senate Apportionment Plan**

## **Contents**

**List of Maps**

**Summary 8 ½ by 11 inch maps**

**Demographic data tables for Senate districts**

**Legal description of Missouri Senate districts**

**Data disc**



# Senate Apportionment Plan

## List of Maps

### Summary 8 ½ x 11 inch maps (included with this document)

Statewide

St. Louis area

Kansas City area

Greene County

### Detailed 24 x 36 inch maps (submitted separately to SOS)

Statewide (32"x 32")

District 1

District 2

District 3

District 4

District 5

District 7

District 8

District 9

District 11

District 13

District 14

District 15

District 17

District 22

District 23

District 24

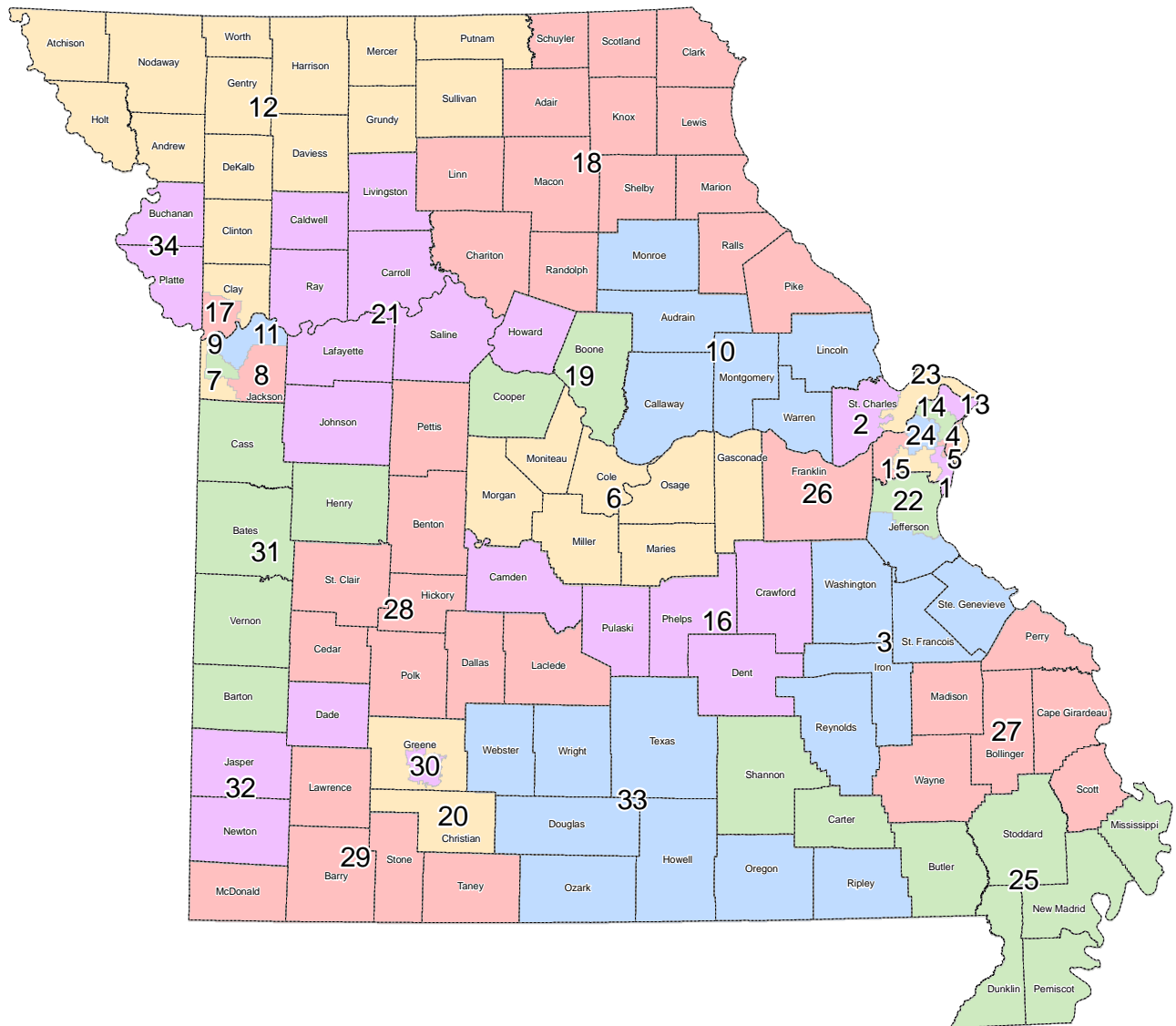
District 26

District 30



# Missouri Senate 2012 Senate Apportionment Commission – Final Plan

## Statewide



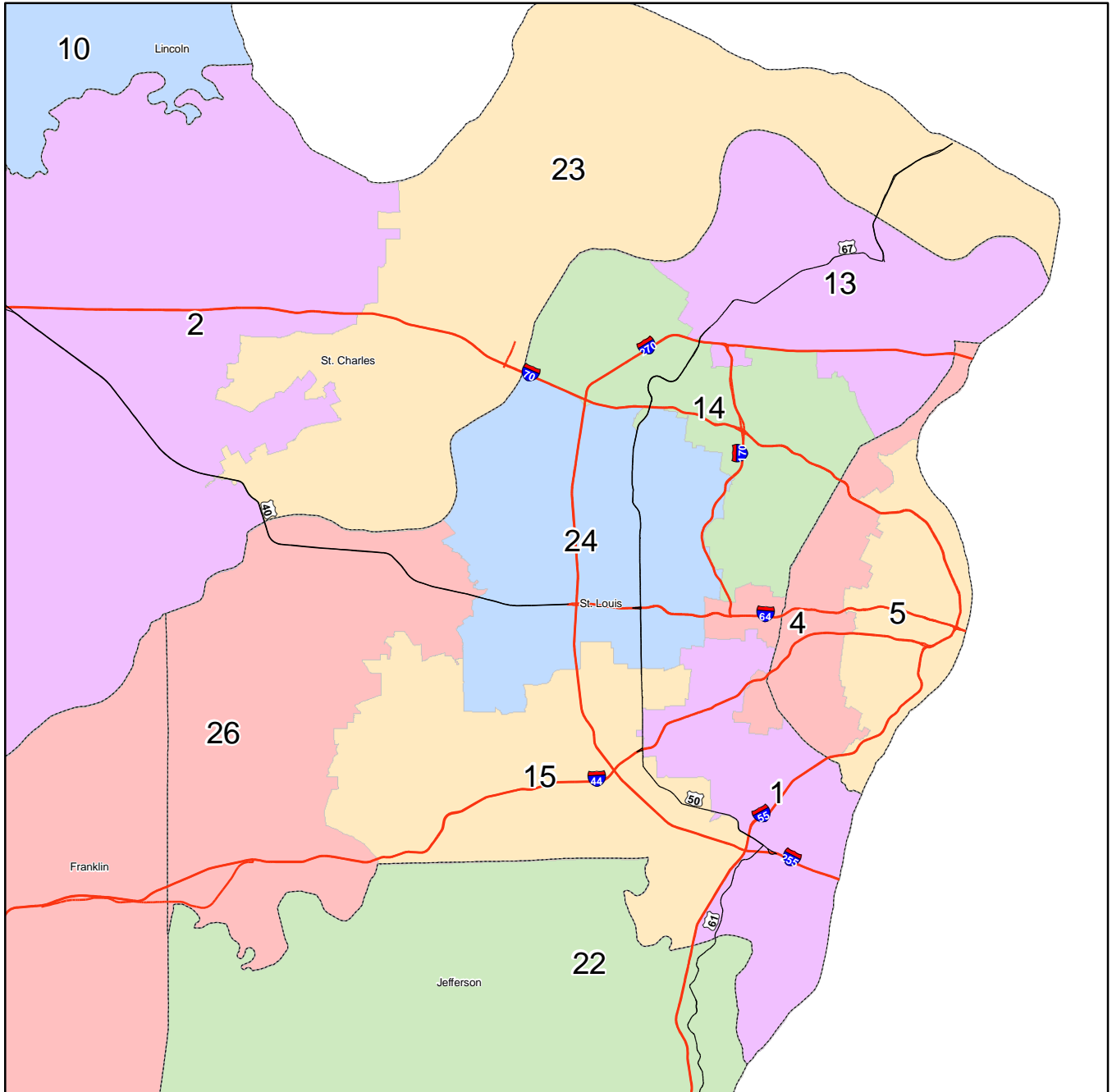
- Senate Plan
- U.S. Highways
- Interstates



Office of Administration  
March 2012

# Missouri Senate 2012 Senate Apportionment Commission – Final Plan

## St. Louis Area



- Senate Plan
- U.S. Highways
- Interstates

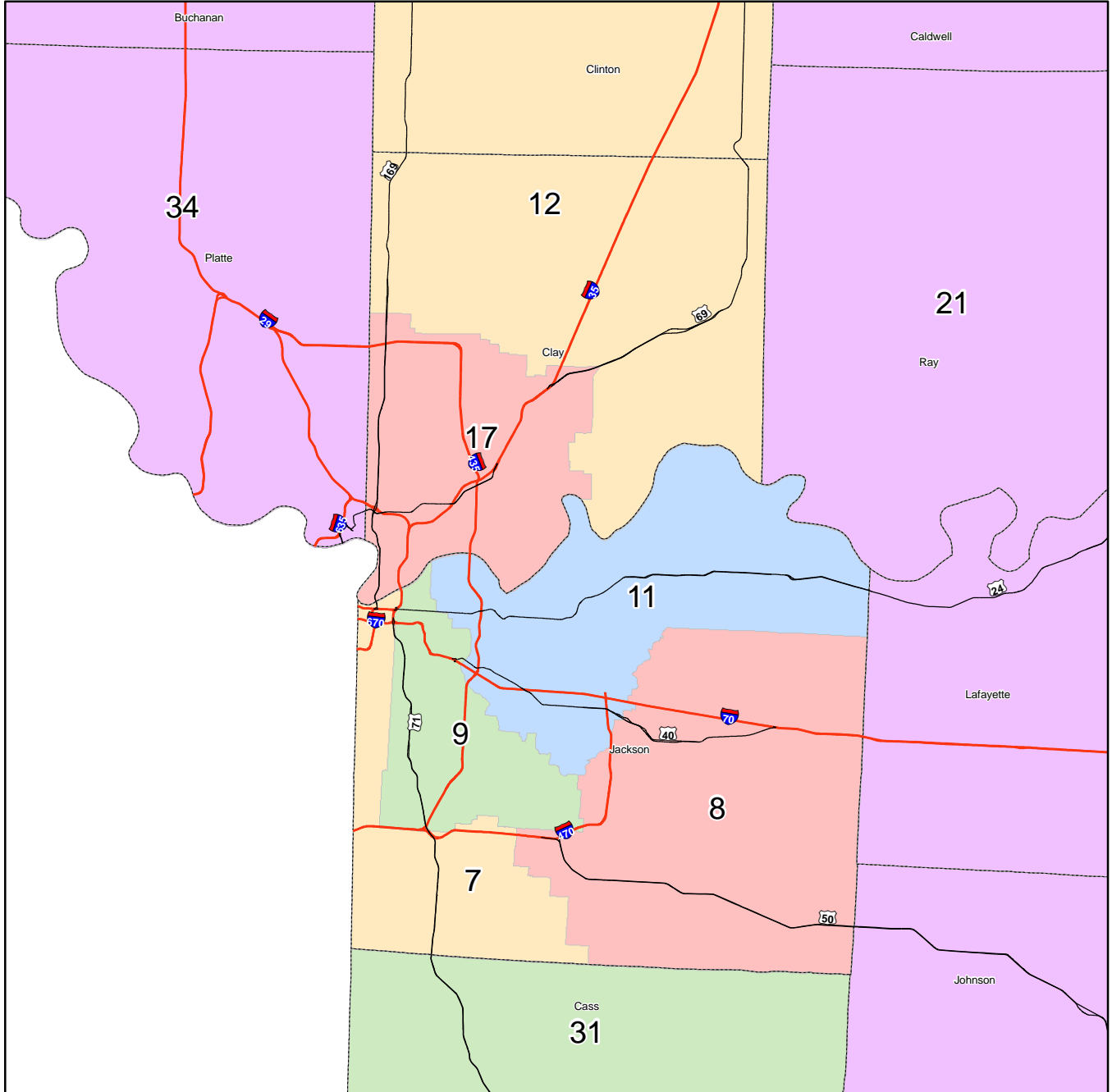


Office of Administration  
March 2012



# Missouri Senate 2012 Senate Apportionment Commission – Final Plan

## Kansas City Area



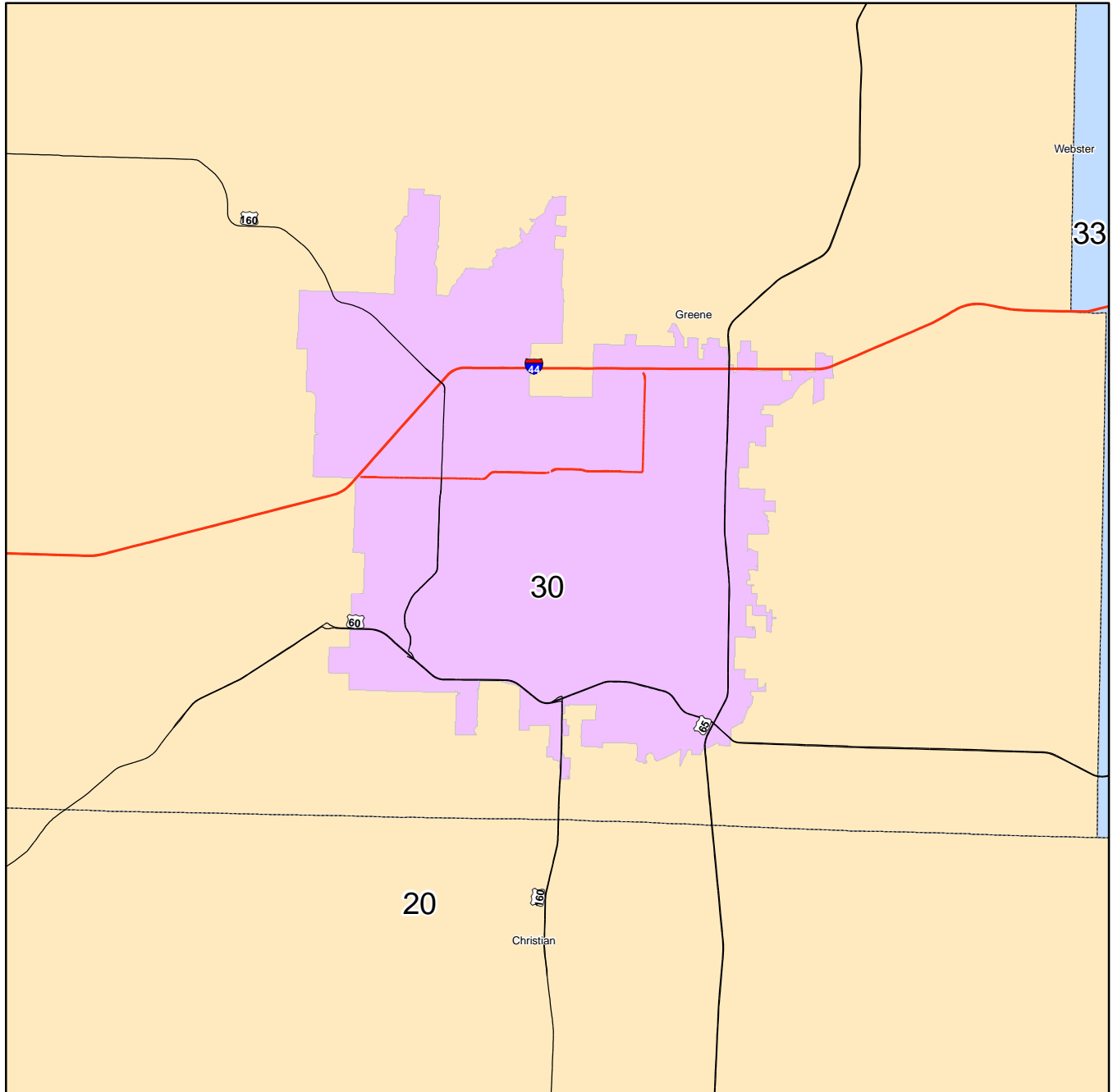
- Senate Plan
- U.S. Highways
- Interstates




Office of Administration  
March 2012

# Missouri Senate 2012 Senate Apportionment Commission – Final Plan

## Springfield Area



-  Senate Plan
-  U.S. Highways
-  Interstates



Office of Administration  
March 2012

**2012 Senate Apportionment Commission  
Senate Redistricting Plan  
Population Deviation Statistics  
March 12, 2012**

District	Population	Ideal Population	Deviation	Percent Deviation
001	179,606	176,145	3,461	1.96%
002	181,073	176,145	4,928	2.80%
003	173,099	176,145	-3,046	-1.73%
004	176,107	176,145	-38	-0.02%
005	177,016	176,145	871	0.49%
006	175,186	176,145	-959	-0.54%
007	168,435	176,145	-7,710	-4.38%
008	168,462	176,145	-7,683	-4.36%
009	168,649	176,145	-7,496	-4.26%
010	176,016	176,145	-129	-0.07%
011	168,612	176,145	-7,533	-4.28%
012	181,976	176,145	5,831	3.31%
013	171,967	176,145	-4,178	-2.37%
014	171,753	176,145	-4,392	-2.49%
015	178,836	176,145	2,691	1.53%
016	181,785	176,145	5,640	3.20%
017	176,894	176,145	749	0.43%
018	181,771	176,145	5,626	3.19%
019	180,243	176,145	4,098	2.33%
020	176,274	176,145	129	0.07%
021	176,898	176,145	753	0.43%
022	171,659	176,145	-4,486	-2.55%
023	179,412	176,145	3,267	1.85%
024	181,622	176,145	5,477	3.11%
025	171,031	176,145	-5,114	-2.90%
026	182,833	176,145	6,688	3.80%
027	171,946	176,145	-4,199	-2.38%
028	178,156	176,145	2,011	1.14%
029	181,191	176,145	5,046	2.86%
030	176,322	176,145	177	0.10%
031	172,360	176,145	-3,785	-2.15%
032	183,401	176,145	7,256	4.12%
033	169,813	176,145	-6,332	-3.59%
034	178,523	176,145	2,378	1.35%
<b>Summation</b>	<b>5,988,927</b>	<b>5,988,930</b>	<b>-3</b>	<b>0.00%</b>

Total Districts            34

Deviations  
Maximum                    4.12%  
Minimum                    -4.38%  
Total Deviation            8.50%

Prepared by OA - Redistricting Office

Source: U.S. Census Bureau, 2010 Census P.L. 94-171

**2012 Senate Apportionment Commission**  
**Senate Redistricting Plan**  
**Race Statistics**  
**Black only and in Combination with Other Race Categories**  
**March 12, 2012**

<b>District</b>	<b>Black* Population</b>	<b>Black* Percent of Population</b>
001	8,825	4.91%
002	8,152	4.50%
003	4,568	2.64%
004	62,381	35.42%
005	101,803	57.51%
006	10,467	5.97%
007	42,137	25.02%
008	11,699	6.94%
009	102,472	60.76%
010	7,164	4.07%
011	15,981	9.48%
012	3,805	2.09%
013	98,241	57.13%
014	104,311	60.73%
015	4,037	2.26%
016	8,959	4.93%
017	13,151	7.43%
018	7,076	3.89%
019	18,929	10.50%
020	2,045	1.16%
021	7,098	4.01%
022	2,269	1.32%
023	9,614	5.36%
024	22,731	12.52%
025	18,162	10.62%
026	3,429	1.88%
027	11,171	6.50%
028	2,802	1.57%
029	1,447	0.80%
030	9,542	5.41%
031	4,957	2.88%
032	4,172	2.27%
033	1,956	1.15%
034	11,921	6.68%
Summation	747,474	12.48%

Total Districts	34	Majority Black Districts	
Maximum % Black			60.76%
Minimum % Black			0.80%
50% Black and Over			4
55% Black and Over			4
60% Black and Over			2
65% Black and Over			0
60 to 65% Black			2

Prepared by OA - Redistricting Office

Note: \*Persons who selected the Black or African American race category alone, or in combination with other race categories, on the 2010 census.

Source: U.S. Census Bureau, 2010 Census P.L. 94-171

**2012 Senate Apportionment Commission**  
**Senate Redistricting Plan**  
**Race Statistics - Total Minority\***  
**March 12, 2012**

District	Minority* Population	Percent Minority*
001	18,615	10.4%
002	18,320	10.1%
003	8,894	5.1%
004	73,581	41.8%
005	116,653	65.9%
006	17,077	9.7%
007	61,038	36.2%
008	23,130	13.7%
009	122,746	72.8%
010	13,506	7.7%
011	40,670	24.1%
012	11,020	6.1%
013	102,882	59.8%
014	113,099	65.8%
015	16,268	9.1%
016	22,392	12.3%
017	32,394	18.3%
018	12,164	6.7%
019	32,812	18.2%
020	10,320	5.9%
021	16,196	9.2%
022	8,320	4.8%
023	21,087	11.8%
024	44,939	24.7%
025	24,450	14.3%
026	13,627	7.5%
027	16,987	9.9%
028	11,870	6.7%
029	17,825	9.8%
030	22,916	13.0%
031	13,854	8.0%
032	23,939	13.1%
033	8,137	4.8%
034	26,451	14.8%
Summation	1,138,179	19.0%

Total Districts	34	Majority Minority Districts	
Maximum % Minority			72.5%
Minimum % Minority			4.8%
50% Minority and Over			4
55% Minority and Over			4
60% Minority and Over			3
65% Minority and Over			3
60 to 65% Minority			0

Prepared by OA - Redistricting Office

Source: U.S. Census Bureau, 2010 Census P.L. 94-171

Note: \*Includes all race and ethnic designations except White Non-Hispanic (Hispanic is an ethnic origin designation and was recorded separate from one's race designation in the 2010 Census ).

**2012 Senate Apportionment Commission**  
**Senate Redistricting Plan**  
**Election Returns Data**  
**2002 through 2010 Merged, 2008 and 2010**  
**March 12, 2012**

District	% Democratic 02 to 10	% Republican 02 to 10	% Democratic 2008	% Republican 2008	% Democratic 2010	% Republican 2010
001	55.1%	44.9%	58.1%	41.9%	48.6%	51.4%
002	40.9%	59.1%	45.7%	54.4%	32.0%	68.0%
003	56.4%	43.6%	57.5%	42.5%	47.9%	52.1%
004	75.6%	24.4%	78.6%	21.4%	75.2%	24.8%
005	89.3%	10.7%	91.0%	9.0%	89.8%	10.2%
006	38.6%	61.4%	41.6%	58.4%	25.6%	74.5%
007	70.8%	29.2%	72.5%	27.6%	69.1%	30.9%
008	41.3%	58.7%	46.8%	53.2%	29.7%	70.3%
009	83.9%	16.1%	88.0%	12.0%	82.2%	17.8%
010	43.9%	56.1%	47.8%	52.2%	30.1%	69.9%
011	58.9%	41.1%	64.4%	35.6%	47.9%	52.1%
012	39.9%	60.1%	42.6%	57.4%	27.3%	72.7%
013	77.5%	22.5%	84.3%	15.7%	77.1%	22.9%
014	84.2%	15.9%	86.8%	13.2%	84.8%	15.2%
015	40.7%	59.3%	43.8%	56.2%	33.1%	67.0%
016	41.9%	58.1%	42.2%	57.8%	32.1%	67.9%
017	49.2%	50.8%	53.4%	46.6%	41.7%	58.3%
018	44.1%	55.9%	48.5%	51.5%	34.0%	66.0%
019	50.7%	49.3%	55.8%	44.2%	42.7%	57.3%
020	32.2%	67.8%	34.3%	65.7%	25.1%	74.9%
021	54.9%	45.1%	52.1%	47.9%	43.8%	56.2%
022	60.2%	39.8%	62.9%	37.1%	46.9%	53.1%
023	43.7%	56.3%	47.4%	52.6%	36.7%	63.3%
024	54.0%	46.0%	58.0%	42.0%	47.9%	52.1%
025	49.2%	50.8%	45.1%	54.9%	36.6%	63.4%
026	37.0%	63.0%	41.5%	58.5%	25.8%	74.2%
027	33.6%	66.4%	36.4%	63.6%	23.6%	76.4%
028	38.3%	61.7%	41.6%	58.4%	27.4%	72.6%
029	30.2%	69.9%	30.9%	69.1%	21.5%	78.6%
030	44.0%	56.0%	48.3%	51.7%	38.6%	61.4%
031	45.8%	54.2%	47.8%	52.2%	33.0%	67.0%
032	26.2%	73.8%	29.1%	70.9%	15.9%	84.1%
033	34.3%	65.7%	36.4%	63.6%	25.6%	74.5%
034	49.5%	50.5%	54.2%	45.8%	41.9%	58.2%
Summation	51.7%	49.3%	54.4%	45.6%	41.8%	58.2%

District Characteristics	Democratic	Republican	Democratic	Republican	Democratic	Republican
Maximum %	89.3%	73.8%	91.0%	70.9%	89.8%	84.1%
Minimum %	26.2%	10.7%	29.1%	9.0%	15.9%	10.2%
Competitive Districts (45% to 55%)	7	7	11	11	5	5
50% and Over	13	21	15	19	6	28
55% and Over	10	17	12	11	6	23
60% and Over	7	9	8	5	6	19

Prepared by OA - Redistricting Office

Source: Missouri Secretary of State's Office and OA-Redistricting Office

Note: Election data includes the results from the following races as available by year/election cycle: U.S. President, U.S. House of Representatives, U.S. Senate, Governor, Lieutenant Governor, Secretary of State, Attorney General, Auditor, Treasurer, State House of Representatives and State Senate.

# Plan Components Report

Monday, March 12, 2012

5:23 PM

## POPULATION

### District 001

St. Louis MO County	
VTD: BON004	395
VTD: BON013	
Block: 2210001024	0
<b>VTD BON013 Subtotal</b>	<b>0</b>
VTD: BON018	231
VTD: BON024	877
VTD: BON028	577
VTD: BON029	804
VTD: BON036	502
VTD: BON048	340
VTD: BON202	0
VTD: BON203	0
VTD: CLA021	486
VTD: CLA022	1,206
VTD: CLA033	903
VTD: CLA037	
Block: 2189004009	0
<b>VTD CLA037 Subtotal</b>	<b>0</b>
VTD: CLA038	
Block: 2173003003	27
Block: 2173003006	0
<b>VTD CLA038 Subtotal</b>	<b>27</b>
VTD: CLA039	
Block: 2173001021	78
Block: 2173002053	97
Block: 2173003000	62
Block: 2173003002	0
Block: 2173003009	71
Block: 2173003016	65
<b>VTD CLA039 Subtotal</b>	<b>373</b>
VTD: CLA041	113
VTD: CLA042	
Block: 2174003014	0
<b>VTD CLA042 Subtotal</b>	<b>0</b>
VTD: CLA046	602
VTD: CLA048	429
VTD: CLA049	517
VTD: CLA050	1,032
VTD: CLA051	375
VTD: CLA052	788
VTD: CLA054	726

**POPULATION**

**District 001 (continued)**

St. Louis MO County (continued)

VTD: CLA204	0
VTD: CLA208	
Block: 2173003004	0
Block: 2173003005	0
<b>VTD CLA208 Subtotal</b>	<b>0</b>
VTD: CLA214	
Block: 2189001000	32
Block: 2189001001	81
Block: 2189001002	43
Block: 2189001003	17
Block: 2189001004	167
Block: 2189001005	105
Block: 2189001006	0
Block: 2189001007	47
Block: 2189001008	35
Block: 2189001009	99
Block: 2189001010	39
Block: 2189001012	8
Block: 2189001013	39
Block: 2189001014	34
Block: 2189001015	22
<b>VTD CLA214 Subtotal</b>	<b>768</b>
VTD: CON001	1,333
VTD: CON002	1,903
VTD: CON003	1,478
VTD: CON004	1,264
VTD: CON005	1,799
VTD: CON006	653
VTD: CON007	107
VTD: CON008	836
VTD: CON009	1,892
VTD: CON010	693
VTD: CON011	
Block: 2206011039	0
Block: 2206012024	683
Block: 2206012025	0
Block: 2206012026	58
Block: 2206012027	11
Block: 2206012034	34
Block: 2206012035	60
Block: 2206012048	0
Block: 2206013053	0
<b>VTD CON011 Subtotal</b>	<b>846</b>
VTD: CON012	3
VTD: CON014	
Block: 2206012009	64
Block: 2206012010	73
Block: 2206012011	18
Block: 2206012012	42



**POPULATION**

**District 001 (continued)**

St. Louis MO County (continued)

Block: 2206012015	112
Block: 2206012016	9
Block: 2206012017	32
Block: 2206012018	5
<b>VTD CON014 Subtotal</b>	<b>355</b>
VTD: CON016	
Block: 2206011033	2
Block: 2206011037	0
Block: 2206011038	0
Block: 2206011041	3
Block: 2206012019	51
Block: 2206012020	42
Block: 2206012021	136
Block: 2206012022	33
Block: 2206012023	54
Block: 2206012029	0
Block: 2206012030	24
Block: 2206012031	58
Block: 2206012032	99
Block: 2206012033	53
Block: 2206013050	0
Block: 2206013051	0
Block: 2206013052	0
Block: 2206023020	0
Block: 2206023021	0
Block: 2206023023	0
Block: 2213011023	0
<b>VTD CON016 Subtotal</b>	<b>555</b>
VTD: CON017	792
VTD: CON018	1,197
VTD: CON019	27
VTD: CON020	226
VTD: CON021	
Block: 2206012001	0
Block: 2206012002	529
Block: 2206012003	26
Block: 2206012004	52
Block: 2206012005	0
Block: 2206012006	55
Block: 2206012007	63
Block: 2206012008	10
Block: 2206012013	34
Block: 2206012014	94
Block: 2206012042	0
Block: 2206012044	0
Block: 2206012045	0
Block: 2206012050	0
Block: 2206012051	0
Block: 2206013040	0

**POPULATION**

**District 001** (continued)

St. Louis MO County (continued)	
Block: 2206013044	0
Block: 2206013045	0
<b>VTD CON021 Subtotal</b>	<b>863</b>
VTD: CON022	977
VTD: CON023	4
VTD: CON026	485
VTD: CON027	544
VTD: CON029	1,337
VTD: CON030	1,008
VTD: CON032	960
VTD: CON033	254
VTD: CON034	476
VTD: CON035	414
VTD: CON036	435
VTD: CON037	512
VTD: CON038	193
VTD: CON039	687
VTD: CON040	107
VTD: CON041	200
VTD: CON044	374
VTD: CON047	592
VTD: CON050	543
VTD: CON052	161
VTD: CON200	0
VTD: CON201	
Block: 2206012028	0
Block: 2206012036	0
<b>VTD CON201 Subtotal</b>	<b>0</b>
VTD: CON204	0
VTD: CON205	0
VTD: GRA001	190
VTD: GRA002	996
VTD: GRA003	21
VTD: GRA004	1,497
VTD: GRA005	1,150
VTD: GRA006	1,462
VTD: GRA007	725
VTD: GRA008	666
VTD: GRA013	368
VTD: GRA015	896
VTD: GRA016	614
VTD: GRA017	1,257
VTD: GRA018	682
VTD: GRA019	1,508
VTD: GRA020	358
VTD: GRA021	758
VTD: GRA023	503
VTD: GRA024	7
VTD: GRA025	1,654

**POPULATION**

**District 001** (continued)

St. Louis MO County (continued)

VTD: GRA028	651
VTD: GRA029	480
VTD: GRA030	571
VTD: GRA031	1,013
VTD: GRA032	232
VTD: GRA033	852
VTD: GRA034	593
VTD: GRA035	547
VTD: GRA036	880
VTD: GRA037	350
VTD: GRA042	1,147
VTD: GRA043	198
VTD: GRA044	851
VTD: GRA047	320
VTD: GRA048	1,083
VTD: GRA049	11
VTD: GRA050	438
VTD: GRA051	46
VTD: GRA052	153
VTD: GRA053	806
VTD: GRA054	438
VTD: GRA055	570
VTD: GRA056	186
VTD: GRA202	0
VTD: GRA203	0
VTD: GRA206	352
VTD: GRA209	0
VTD: GRA210	0
VTD: HAD030	483
VTD: HAD031	1,292
VTD: HAD033	1,469
VTD: HAD034	622
VTD: HAD035	1,322
VTD: JEF007	
Block: 2196003009	0
<b>VTD JEF007 Subtotal</b>	<b>0</b>
VTD: JEF010	
Block: 2196003012	0
Block: 2196003015	0
<b>VTD JEF010 Subtotal</b>	<b>0</b>
VTD: JEF013	1,247
VTD: JEF014	1,249
VTD: JEF016	910
VTD: JEF018	1,143
VTD: JEF019	994
VTD: JEF020	1,015
VTD: JEF022	388
VTD: JEF023	429
VTD: JEF024	1,072

**POPULATION**

**District 001** (continued)

St. Louis MO County (continued)

VTD: JEF025	512
VTD: JEF026	591
VTD: JEF027	672
VTD: JEF028	921
VTD: JEF030	1,768
VTD: JEF031	1,117
VTD: JEF040	
Block: 2189002020	0
<b>VTD JEF040 Subtotal</b>	<b>0</b>
VTD: JEF041	180
VTD: JEF042	984
VTD: JEF043	1,456
VTD: JEF044	1,166
VTD: JEF045	467
VTD: JEF046	757
VTD: JEF047	446
VTD: JEF048	
Block: 2193002001	31
Block: 2193002002	45
Block: 2193002003	27
Block: 2193002004	12
Block: 2193002018	17
Block: 2193003000	128
Block: 2193003001	68
Block: 2193003002	77
Block: 2193003003	113
Block: 2193003004	35
Block: 2193003005	36
Block: 2193003006	34
Block: 2193003007	11
Block: 2193003009	62
Block: 2193003010	65
<b>VTD JEF048 Subtotal</b>	<b>761</b>
VTD: JEF049	889
VTD: LEM001	1,429
VTD: LEM002	1,095
VTD: LEM003	1,675
VTD: LEM004	352
VTD: LEM005	1,551
VTD: LEM006	583
VTD: LEM007	1,466
VTD: LEM008	1,211
VTD: LEM009	1,196
VTD: LEM010	1,519
VTD: LEM011	659
VTD: LEM012	972
VTD: LEM013	2,028
VTD: LEM014	312
VTD: LEM015	594

**POPULATION**

**District 001** (continued)

St. Louis MO County (continued)

VTD: LEM016	466
VTD: LEM017	218
VTD: LEM018	170
VTD: LEM019	119
VTD: LEM020	92
VTD: LEM021	1,031
VTD: LEM022	1,766
VTD: LEM023	1,593
VTD: LEM024	961
VTD: LEM025	119
VTD: LEM026	179
VTD: LEM027	175
VTD: LEM028	249
VTD: LEM029	
Block: 2206023022	0
Block: 2213011022	0
<b>VTD LEM029 Subtotal</b>	<b>0</b>
VTD: LEM030	1,039
VTD: LEM031	967
VTD: LEM032	748
VTD: LEM033	1,148
VTD: LEM034	93
VTD: LEM035	876
VTD: LEM036	1,573
VTD: LEM037	287
VTD: LEM038	643
VTD: LEM039	1,781
VTD: LEM040	0
VTD: LEM041	232
VTD: LEM042	585
VTD: LEM043	419
VTD: LEM044	57
VTD: LEM045	210
VTD: LEM046	
Block: 2206023019	0
Block: 2213011029	0
Block: 2213011030	0
Block: 2213011031	90
Block: 2213011038	75
<b>VTD LEM046 Subtotal</b>	<b>165</b>
VTD: LEM200	0
VTD: LEM201	0
VTD: LEM202	0
VTD: LEM203	0
VTD: LEM204	0
VTD: LEM205	0
VTD: LEM206	0
VTD: LEM207	0
VTD: OAK001	699

**POPULATION**

**District 001** (continued)

St. Louis MO County (continued)

VTD: OAK002	1,760
VTD: OAK003	462
VTD: OAK004	477
VTD: OAK005	1,634
VTD: OAK006	1,193
VTD: OAK007	636
VTD: OAK008	629
VTD: OAK009	1,104
VTD: OAK010	1,918
VTD: OAK011	1,386
VTD: OAK012	712
VTD: OAK013	1,353
VTD: OAK014	563
VTD: OAK015	2,964
VTD: OAK016	1,065
VTD: OAK017	1,650
VTD: OAK018	1,021
VTD: OAK019	2,718
VTD: OAK020	759
VTD: OAK021	1,616
VTD: OAK022	1,908
VTD: OAK023	1,278
VTD: OAK024	720
VTD: OAK025	443
VTD: OAK026	947
VTD: OAK027	273
VTD: OAK028	726
VTD: OAK029	530
VTD: OAK030	175
VTD: OAK031	642
VTD: OAK032	554
VTD: OAK033	467
VTD: OAK034	624
VTD: OAK035	919
VTD: OAK036	263
VTD: OAK037	38
VTD: TSF005	973
VTD: TSF007	
Block: 2204311000	1
Block: 2204311001	0
Block: 2204311006	0
Block: 2204311007	0
Block: 2204311008	0
Block: 2204311009	0
Block: 2204311016	228
Block: 2204311017	76
Block: 2204311018	0
Block: 2204311019	203
Block: 2204311020	257

**POPULATION**

**District 001 (continued)**

St. Louis MO County (continued)

Block: 2204311021	255
Block: 2204311022	113
Block: 2204311023	82
Block: 2204311024	38
Block: 2204312000	269
Block: 2204312001	28
Block: 2204312010	107
Block: 2204312011	143
Block: 2213011032	0
Block: 2213011033	2
Block: 2213011034	0
Block: 2213011035	0
Block: 2213011036	0
Block: 2213011037	0
Block: 2213011039	0
Block: 2213011040	0
Block: 2213011041	0
Block: 2213011042	0
Block: 2213011043	0
Block: 2213011044	0
Block: 2213011045	0
Block: 2213011046	0
Block: 2213014000	0
Block: 2213014020	0
Block: 2213014022	158
Block: 2213014023	78
Block: 2213014024	0
<b>VTD TSF007 Subtotal</b>	<b>2,038</b>
VTD: TSF008	1,120
VTD: TSF023	
Block: 2213014001	0
Block: 2213014019	0
<b>VTD TSF023 Subtotal</b>	<b>0</b>
VTD: TSF024	2,359
VTD: TSF028	
Block: 2213014025	0
Block: 2213014032	0
Block: 2213024000	603
Block: 2213024001	105
Block: 2213024002	210
Block: 2213024003	75
Block: 2213024004	190
Block: 2213024005	0
Block: 2213024006	90
Block: 2213024007	424
Block: 2213024008	46
Block: 2213024009	86
<b>VTD TSF028 Subtotal</b>	<b>1,829</b>
VTD: TSF029	2,566

**POPULATION**

**District 001 (continued)**

St. Louis MO County (continued)	
VTD: TSF030	1,409
VTD: TSF031	741
VTD: TSF032	1,584
<b>St. Louis MO County Subtotal</b>	<b>179,606</b>
<b>District 001 Subtotal</b>	<b>179,606</b>

**District 002**

St. Charles MO County	
VTD: 121-St. Marys	1,588
VTD: 122-Mid Rivers	2,461
VTD: 129-Parkwood	2,170
VTD: 139-Discovery	2,116
VTD: 140-Laura Hill	3,693
VTD: 145-Salt Lick	2,076
VTD: 147-Cottleville	2,525
VTD: 148-Winds	2,066
VTD: 149-Sunny Hill	2,994
VTD: 150-Timberwood	
Block: 3111142000	0
Block: 3111142001	0
Block: 3111142002	0
Block: 3111142003	0
Block: 3111142004	0
Block: 3111142005	31
Block: 3111142006	0
Block: 3111142007	13
Block: 3111142008	98
Block: 3111142009	90
Block: 3111142010	34
Block: 3111142011	0
Block: 3111142012	0
Block: 3111142013	0
Block: 3111142014	0
Block: 3111142015	0
Block: 3111142016	0
Block: 3111142017	49
Block: 3111142018	51
Block: 3111142019	185
Block: 3111142020	0
Block: 3111142021	287
Block: 3111142022	38
Block: 3111142023	12
Block: 3111142024	0
Block: 3111142025	0
Block: 3111142026	0
Block: 3111142027	0
Block: 3111142028	8
Block: 3111142029	5
Block: 3111142030	0
Block: 3111142031	0



**POPULATION**

**District 002 (continued)**

St. Charles MO County (continued)	
Block: 3111142032	0
Block: 3111142033	0
Block: 3111142034	0
Block: 3111142035	0
Block: 3111142036	0
Block: 3111142038	3
Block: 3111142040	0
Block: 3111142045	2
Block: 3111142046	33
Block: 3111142047	0
Block: 3111142048	2
Block: 3111142049	213
Block: 3111142059	63
Block: 3111142060	22
Block: 3111142061	0
Block: 3111142062	0
Block: 3111142063	102
Block: 3111142075	0
Block: 3111142076	44
Block: 3111142083	0
Block: 3111142085	0
Block: 3111142086	24
Block: 3113221076	0
<b>VTD 150-Timberwood Subtotal</b>	<b>1,409</b>
VTD: 151-Glengate	2,738
VTD: 152-Woodglen	2,715
VTD: 153-Aspen	2,233
VTD: 157-Patriot	2,141
VTD: 159-Hillcrest	3,273
VTD: 160-Harmony	1,615
VTD: 161-Montbrook	1,959
VTD: 162-Elks	4,212
VTD: 163-Civic	3,914
VTD: 165-St. Paul	2,409
VTD: 166-Mount Hope	2,125
VTD: 167-Morningside	2,163
VTD: 169-Highgrove	5,371
VTD: 170-Starbuck	3,195
VTD: 173-Turtle Creek	4,609
VTD: 181-Community	7,021
VTD: 182-Evergreen	4,018
VTD: 183-Forstell	1,783
VTD: 184-Flint Hill	4,607
VTD: 185-Josephville	1,885
VTD: 186-Twin Oaks	4,638
VTD: 187-Fairview	5,797
VTD: 189-Pioneer	2,607
VTD: 190-Peine	3,669
VTD: 193-Delmar	2,067

**POPULATION**

**District 002 (continued)**

St. Charles MO County (continued)

VTD: 194-Amber Meadows	2,560
VTD: 196-Phoenix	2,028
VTD: 197-Feise	4,704
VTD: 198-Cedar	2,119
VTD: 199-Regatta Bay	4,573
VTD: 200-Normandy	3,763
VTD: 202-Ridgepoint	3,161
VTD: 203-Fieldcrest	2,964
VTD: 205-Bayfield	2,218
VTD: 206-Monticello	
Block: 3111241005	0
Block: 3111241006	0
Block: 3111241007	0
Block: 3111241008	0
Block: 3111241009	0
Block: 3111241010	462
Block: 3111241011	46
Block: 3111241012	116
Block: 3111241013	0
Block: 3111241015	96
Block: 3111241016	43
Block: 3111241017	25
Block: 3111241018	0
Block: 3111241019	105
Block: 3111241020	51
Block: 3111241021	106
Block: 3111241022	0
Block: 3111241023	193
Block: 3111241024	14
Block: 3111241025	0
Block: 3111241028	55
Block: 3111241029	174
Block: 3111241030	0
Block: 3111241031	0
Block: 3111241032	0
Block: 3111241033	0
Block: 3111241034	26
Block: 3111241035	4
Block: 3111241039	0
Block: 3111241040	0
Block: 3111241041	0
Block: 3111241047	68
Block: 3111241054	50
Block: 3111241060	0
Block: 3111241061	0
Block: 3111241062	0
Block: 3111241063	0
Block: 3111241094	46
Block: 3111241095	0

POPULATION

District 002 (continued)

St. Charles MO County (continued)

Block: 3111511000	0
Block: 3111511001	0
Block: 3111511002	0
Block: 3111511021	335
Block: 3111511022	64
Block: 3111511023	98
Block: 3111511024	49
Block: 3111511025	34
Block: 3111511027	72
Block: 3111511034	0
Block: 3111511035	168
Block: 3111511036	72
Block: 3111511037	105
Block: 3111511038	0
Block: 3111511039	0
Block: 3111511040	0
Block: 3111511041	20
Block: 3111511042	50
Block: 3111511043	16
Block: 3111511044	9
Block: 3111511047	43
Block: 3111511048	191
Block: 3111511049	49
Block: 3111511050	69
Block: 3111511051	44
Block: 3111511052	213
Block: 3111511053	85
Block: 3111511054	0
Block: 3111511055	0
Block: 3111511056	0
Block: 3111511057	126
Block: 3111511058	0
Block: 3111511059	0
Block: 3111511060	0
Block: 3111511062	0
Block: 3111511063	0
Block: 3111511064	0
Block: 3111511065	0
Block: 3111511066	0
Block: 3111511067	0
Block: 3111511068	0
Block: 3111511069	0
Block: 3111511070	0
Block: 3111511071	23
Block: 3111511072	0
Block: 3111511073	0
Block: 3111511074	0
Block: 3111511075	0
Block: 3111511076	0

POPULATION

District 002 (continued)

St. Charles MO County (continued)

Block: 3111511077	0
Block: 3111511078	0
Block: 3111511079	188
Block: 3111511080	64
Block: 3111511081	19
Block: 3111511082	494
Block: 3111511083	0
Block: 3111511084	0
Block: 3111511085	0
Block: 3111511086	0
Block: 3111511087	0
Block: 3111511088	0
Block: 3111511089	0
Block: 3111511090	0
Block: 3111511091	0
Block: 3111511092	0
Block: 3111511093	0
Block: 3111511094	139
Block: 3111511095	45
Block: 3111511096	18
Block: 3111511097	111
Block: 3111511098	22
Block: 3111511099	6
Block: 3111511100	0
Block: 3111511101	50
Block: 3111511102	0
Block: 3111511103	0
Block: 3111511104	0
Block: 3111511105	0
Block: 3111511106	0
Block: 3111511107	0
Block: 3111511109	220
Block: 3111511110	123
Block: 3111511111	89
Block: 3111511112	0
Block: 3111511113	41
Block: 3111511114	0
Block: 3111511115	0
Block: 3111511116	0
Block: 3111511117	0
Block: 3111511118	0
Block: 3111511119	0
Block: 3111511120	0
Block: 3111511121	0
Block: 3111511123	0
Block: 3111511125	0
Block: 3111511126	0
Block: 3111511127	0
Block: 3111511128	0

**POPULATION**

**District 002** (continued)

St. Charles MO County (continued)	
Block: 3111511129	0
Block: 3111511130	83
Block: 3111511131	99
Block: 3111511132	94
Block: 3111511137	0
Block: 3111511138	0
Block: 3111511142	0
Block: 3111511143	0
Block: 3111511144	0
Block: 3111511145	0
<b>VTD 206-Monticello Subtotal</b>	<b>5,520</b>
VTD: 207-Carriage Hills	3,604
VTD: 208-Twin Chimneys	3,151
VTD: 210-Freymuth	3,081
VTD: 211-Summerset	2,236
VTD: 212-Canvas Cove	2,574
VTD: 213-Bryan	2,797
VTD: 214-Hawk Ridge	4,333
VTD: 215-Coachman	2,860
VTD: 217-Keystone	3,068
VTD: 218-DuVall	1,819
VTD: 219-Westfield	2,612
VTD: 221-Weldon Spring	
Block: 3111031033	0
Block: 3111031036	0
Block: 3111031041	0
Block: 3111031042	0
Block: 3111031043	0
Block: 3111031044	0
Block: 3111031045	0
Block: 3111031046	0
Block: 3111031047	0
Block: 3111031048	0
Block: 3111031057	88
Block: 3111031058	0
Block: 3111031059	3
Block: 3111031060	0
Block: 3111031061	0
Block: 3111031062	0
Block: 3111031063	0
Block: 3111031064	0
Block: 3111031072	0
Block: 3111031073	0
Block: 3111031075	0
Block: 3111141040	0
Block: 3111241042	0
Block: 3111241043	59
Block: 3111241044	13
Block: 3111241045	0

**POPULATION**

**District 002 (continued)**

St. Charles MO County (continued)	
Block: 3111241046	0
Block: 3111241051	0
Block: 3111241052	0
Block: 3111241056	0
Block: 3111241057	0
Block: 3111241058	0
Block: 3111241059	0
Block: 3111241064	0
Block: 3111241065	0
Block: 3111241066	0
Block: 3111241067	0
Block: 3111241068	0
Block: 3111241069	0
Block: 3111241070	0
Block: 3111241071	0
Block: 3111241072	0
Block: 3111241073	0
Block: 3111241074	0
Block: 3111241075	0
Block: 3111241076	0
Block: 3111241077	0
Block: 3111241078	0
Block: 3111241083	0
Block: 3111511108	0
Block: 3111511122	0
Block: 3111511124	0
Block: 3111512006	0
Block: 3122043000	314
Block: 3122043001	0
Block: 3122043002	4
Block: 3122043003	0
Block: 3122043004	2
Block: 3122043014	54
Block: 3122043018	0
Block: 3122062046	4
Block: 3122062047	0
Block: 3122062067	137
Block: 3122062068	0
Block: 9800001001	0
Block: 9800001006	0
Block: 9800001007	0
Block: 9800001008	0
Block: 9800001009	0
Block: 9800001010	0
Block: 9800001011	0
Block: 9800001012	0
Block: 9800001013	0
Block: 9800001014	0
Block: 9800001015	0

POPULATION

District 002 (continued)

St. Charles MO County (continued)

Block: 9800001016	0
Block: 9800001017	0
Block: 9800001018	0
Block: 9800001019	0
Block: 9800001020	0
Block: 9800001021	0
Block: 9800001022	0
Block: 9800001023	0
Block: 9800001024	0
Block: 9800001025	0
Block: 9800001026	0
Block: 9800001027	0
Block: 9800001028	0
Block: 9800001029	0
Block: 9800001030	0
Block: 9800001031	0
Block: 9800001032	0
Block: 9800001033	0
Block: 9800001034	0
Block: 9800001035	0
Block: 9800001036	0
Block: 9800001037	0
Block: 9800001038	0
Block: 9800001039	0
Block: 9800001040	0
Block: 9800001041	0
Block: 9800001042	0
Block: 9800001043	0
Block: 9800001044	0
Block: 9800001045	0
Block: 9800001046	0
Block: 9800001047	0
Block: 9800001048	0
Block: 9800001049	0
Block: 9800001050	0
Block: 9800001051	0
Block: 9800001052	0
Block: 9800001053	0
Block: 9800001054	0
Block: 9800001055	0
Block: 9800001056	0
Block: 9800001057	0
Block: 9800001058	0
Block: 9800001059	0
Block: 9800001060	0
Block: 9800001061	0
Block: 9800001062	0
Block: 9800001063	0
Block: 9800001064	0

POPULATION

District 002 (continued)

St. Charles MO County (continued)

Block: 9800001065	0
Block: 9800001066	0
Block: 9800001067	0
Block: 9800001068	0
Block: 9800001069	0
Block: 9800001070	0
Block: 9800001071	0
Block: 9800001072	0
Block: 9800001073	0
Block: 9800001074	0
Block: 9800001075	0
Block: 9800001076	0
Block: 9800001077	0
Block: 9800001078	0
Block: 9800001079	0
Block: 9800001080	0
Block: 9800001081	0
Block: 9800001082	0
Block: 9800001083	0
Block: 9800001084	0
Block: 9800001085	0
Block: 9800001086	0
Block: 9800001087	0
Block: 9800001088	0
Block: 9800001089	0
Block: 9800001090	0
Block: 9800001091	0
Block: 9800001092	0
Block: 9800001093	0
Block: 9800001094	0
Block: 9800001095	0
Block: 9800001096	0
Block: 9800001098	0
Block: 9800001099	0
Block: 9800001100	0
Block: 9800001101	0
Block: 9800001102	0
Block: 9800001103	0
Block: 9800001104	0
Block: 9800001105	0
Block: 9800001106	0
Block: 9800001107	0
Block: 9800001108	0
Block: 9800001109	0
Block: 9800001110	0
Block: 9800001111	0
Block: 9800001112	0
Block: 9800001113	0
Block: 9800001115	0



POPULATION

District 002 (continued)

St. Charles MO County (continued)

Block: 9800001116	0
Block: 9800001117	0
Block: 9800001118	0
Block: 9800001119	0
Block: 9800001120	0
Block: 9800001124	0
Block: 9800001125	0
Block: 9800001126	0
Block: 9800001127	0
Block: 9800001128	0
Block: 9800001129	0
Block: 9800001130	0
Block: 9800001131	0
Block: 9800001132	0
Block: 9800001133	0
Block: 9800001134	0
Block: 9800001135	0
Block: 9800001136	0
Block: 9800001137	0
Block: 9800001138	0
Block: 9800001139	0
Block: 9800001140	0
Block: 9800001141	0
Block: 9800001142	0
Block: 9800001143	0
Block: 9800001144	0
Block: 9800001145	0
Block: 9800001146	0
Block: 9800001147	0
Block: 9800001148	0
Block: 9800001149	0
Block: 9800001150	0
Block: 9800001151	0
Block: 9800001152	0
Block: 9800001153	0
Block: 9800001154	0
Block: 9800001155	0
Block: 9800001156	1
Block: 9800001157	0
Block: 9800001158	0
Block: 9800001159	0
Block: 9800001160	0
Block: 9800001161	0
Block: 9800001162	0
Block: 9800001163	0
Block: 9800001164	0
Block: 9800001165	0
Block: 9800001166	0
Block: 9800001167	0

POPULATION

District 002 (continued)

St. Charles MO County (continued)	
Block: 9800001168	0
Block: 9800001169	0
Block: 9800001170	0
Block: 9800001171	0
Block: 9800001172	0
Block: 9800001173	0
Block: 9800001174	0
Block: 9800001175	0
Block: 9800001176	0
Block: 9800001177	0
Block: 9800001178	0
Block: 9800001179	0
Block: 9800001180	0
Block: 9800001181	0
Block: 9800001182	0
Block: 9800001183	0
Block: 9800001184	0
Block: 9800001185	0
Block: 9800001186	0
Block: 9800001187	0
Block: 9800001188	0
Block: 9800001189	0
Block: 9800001190	0
Block: 9800001191	0
Block: 9800001192	0
Block: 9800001193	0
Block: 9800001194	0
Block: 9800001195	0
Block: 9800001196	0
Block: 9800001197	0
Block: 9800001198	0
Block: 9800001199	0
Block: 9800001200	0
Block: 9800001201	0
Block: 9800001202	0
Block: 9800001203	0
Block: 9800001204	0
Block: 9800001205	0
Block: 9800001206	0
Block: 9800001207	0
Block: 9800001208	0
Block: 9800001209	0
Block: 9800001210	0
Block: 9800001211	0
Block: 9800001212	0
Block: 9800001213	0
Block: 9800001214	0
Block: 9800001215	0
Block: 9800001216	0

POPULATION

District 002 (continued)

St. Charles MO County (continued)	
Block: 9800001217	0
Block: 9800001218	0
Block: 9800001219	0
Block: 9800001220	0
Block: 9800001221	0
Block: 9800001222	0
Block: 9800001223	0
Block: 9800001224	0
Block: 9800001225	0
Block: 9800001226	0
Block: 9800001227	0
Block: 9800001228	0
Block: 9800001229	0
Block: 9800001230	0
Block: 9800001231	0
Block: 9800001232	0
Block: 9800001233	0
Block: 9800001234	0
Block: 9800001235	0
Block: 9800001236	0
Block: 9800001237	0
Block: 9800001238	0
Block: 9800001239	0
Block: 9800001240	0
Block: 9800001241	0
Block: 9800001242	0
Block: 9800001243	0
Block: 9800001244	0
Block: 9800001246	0
Block: 9800001247	0
Block: 9800001250	0
Block: 9800001251	0
Block: 9800001252	0
Block: 9800001253	0
Block: 9800001255	0
Block: 9800001256	0
Block: 9800001258	0
Block: 9800001259	0
Block: 9800001260	0
Block: 9800001261	0
Block: 9800001262	0
Block: 9800001263	0
Block: 9800001264	0
Block: 9800001265	0
Block: 9800001266	0
Block: 9800001267	0
Block: 9800001269	0
Block: 9800001270	0
<b>VTD 221-Weldon Spring Subtotal</b>	<b>679</b>

**POPULATION**

**District 002 (continued)**

St. Charles MO County (continued)	
VTD: 222-New Melle	2,557
VTD: 225-Augusta	1,493
VTD: 226-Hopewell	1,533
VTD: 229-Callaway	3,204
<b>St. Charles MO County Subtotal</b>	<b>181,073</b>
<b>District 002 Subtotal</b>	<b>181,073</b>

**District 003**

Iron MO County	10,630
Jefferson MO County	
VTD: Airport No. 1	690
VTD: Airport No. 2	1,261
VTD: Athena	3,717
VTD: Crystal City	
Block: 7007005054	0
Block: 7007005059	0
Block: 7007005060	0
Block: 7007005061	0
Block: 7007005062	0
Block: 7007005063	0
Block: 7007005069	0
Block: 7007005070	0
Block: 7007005071	4
Block: 7007005072	0
Block: 7007005073	0
Block: 7007005076	0
Block: 7007005077	124
Block: 7007005078	0
Block: 7007005079	0
Block: 7007005080	0
Block: 7007005081	0
Block: 7007005082	0
Block: 7007005083	0
Block: 7007005087	0
Block: 7007005088	0
Block: 7007005089	0
Block: 7007005093	0
Block: 7007005096	0
Block: 7007005097	0
Block: 7007005098	0
Block: 7007005099	0
Block: 7007005100	0
Block: 7014041003	102
Block: 7014041004	0
Block: 7014041005	0
Block: 7014041006	0
Block: 7014041009	0
Block: 7014041010	0
Block: 7014041017	0

**POPULATION**

**District 003 (continued)**

Jefferson MO County (continued)	
Block: 7014043016	2
Block: 7014043021	0
Block: 7014043022	0
Block: 7014043023	0
<b>VTD Crystal City Subtotal</b>	<b>232</b>
VTD: DeSoto	6,423
VTD: Fletcher	1,021
VTD: Goldman No. 2	126
VTD: Grubville No. 1	699
VTD: Grubville No. 2	474
VTD: Hematite	
Block: 7009003063	0
Block: 7009003064	0
Block: 7009003065	0
Block: 7009003091	0
Block: 7009003092	3
Block: 7009003093	0
Block: 7009003095	0
Block: 7009003096	13
Block: 7009003097	351
Block: 7009003098	0
Block: 7009003099	0
Block: 7009003100	0
Block: 7009003101	31
Block: 7009003114	0
Block: 7009003115	49
Block: 7009003116	2
Block: 7009003128	22
Block: 7009003159	1
Block: 7009003160	0
Block: 7010001028	114
Block: 7010001029	0
Block: 7010001030	206
Block: 7010001031	0
Block: 7010001034	0
Block: 7010001036	288
Block: 7010001037	5
Block: 7010001038	3
Block: 7010001039	1
Block: 7010001040	0
Block: 7010001041	5
Block: 7010001042	0
Block: 7010001043	12
Block: 7010001044	0
Block: 7010001045	46
Block: 7010001046	0
Block: 7010001047	27
Block: 7010001048	9
Block: 7010001051	70

**POPULATION**

**District 003 (continued)**

Jefferson MO County (continued)	
Block: 7010001052	99
Block: 7010001053	7
Block: 7010001054	0
Block: 7010001055	13
Block: 7010001056	25
Block: 7010001057	1
Block: 7010002000	52
Block: 7010002001	2
Block: 7010002002	31
Block: 7010002003	0
Block: 7010002004	6
Block: 7010002011	0
Block: 7014041036	0
Block: 7014041037	0
Block: 7014041042	0
Block: 7014041043	0
Block: 7014041044	0
Block: 7014041045	0
Block: 7014041046	0
<b>VTD Hematite Subtotal</b>	<b>1,494</b>
VTD: Hillsboro 1-2	2,469
VTD: Hillsboro P-1	4,483
VTD: Hillsboro P-2	627
VTD: Jefferson R7-1	1,072
VTD: Jefferson R7-2	1,105
VTD: Lake Tishomingo	
Block: 7005023029	0
Block: 7005023037	0
Block: 7005023046	0
Block: 7005023047	0
Block: 7005023048	0
Block: 7005023049	0
Block: 7005023050	18
Block: 7005023053	0
Block: 7005023054	0
<b>VTD Lake Tishomingo Subtotal</b>	<b>18</b>
VTD: Oakvale	888
VTD: Olympian Village	774
VTD: Plattin	1,500
VTD: Rush Tower	2,797
VTD: Sunrise	3,390
VTD: Valle No. 1	3,089
VTD: Valle No. 2	1,185
VTD: Victoria	2,051
VTD: Vineland No. 1	182
VTD: Vineland No. 2	920
VTD: Ware	4,387
<b>Jefferson MO County Subtotal</b>	<b>47,074</b>

**POPULATION**

**District 003 (continued)**

Reynolds MO County	6,696
St. Francois MO County	65,359
Ste. Genevieve MO County	18,145
Washington MO County	25,195
<b>District 003 Subtotal</b>	<b>173,099</b>

**District 004**

St. Louis City MO County	
VTD: ST 1-4	
Block: 1076002013	0
Block: 1076002014	0
Block: 1076002015	0
Block: 1076002016	0
Block: 1269003090	0
<b>VTD ST 1-4 Subtotal</b>	<b>0</b>
VTD: STL 10-1	1,755
VTD: STL 10-2	1,602
VTD: STL 10-3	1,609
VTD: STL 10-4	1,736
VTD: STL 10-5	2,450
VTD: STL 10-6	95
VTD: STL 10-7	
Block: 1152001014	0
Block: 1152002006	0
Block: 1152002007	0
<b>VTD STL 10-7 Subtotal</b>	<b>0</b>
VTD: STL 1-1	757
VTD: STL 11-2	1,682
VTD: STL 11-3	
Block: 1013003031	0
Block: 1013003034	0
<b>VTD STL 11-3 Subtotal</b>	<b>0</b>
VTD: STL 1-2	1,640
VTD: STL 12-1	1,813
VTD: STL 12-2	2,491
VTD: STL 12-3	1,725
VTD: STL 12-4	1,590
VTD: STL 12-5	1,842
VTD: STL 12-6	1,885
VTD: STL 12-7	925
VTD: STL 13-1	2,894
VTD: STL 13-2	1,876
VTD: STL 13-4	1,776
VTD: STL 13-5	90
VTD: STL 13-6	2,461
VTD: STL 14-1	1,959
VTD: STL 14-2	959
VTD: STL 14-3	2,473
VTD: STL 14-4	

**POPULATION**

**District 004** (continued)

St. Louis City MO County (continued)

Block: 1141012004	137
Block: 1141012005	68
Block: 1141012007	43
Block: 1141012009	18
Block: 1141012010	77
Block: 1141012011	131
Block: 1141012012	69
Block: 1141013008	50
Block: 1141013012	0
Block: 1141013017	65
Block: 1141013018	62
Block: 1141013019	93
Block: 1143001002	107
Block: 1143001003	153
Block: 1151001003	47
Block: 1151001004	48
Block: 1151001009	39
Block: 1151001010	72
Block: 1151001011	50
Block: 1151002002	100
Block: 1151002003	59
Block: 1151002006	62
Block: 1151005000	0
Block: 1151005001	0
Block: 1151005002	0
Block: 1151005003	0
Block: 1151005004	0
Block: 1152002018	0
Block: 1152002019	0
<b>VTD STL 14-4 Subtotal</b>	<b>1,550</b>
VTD: STL 14-5	
Block: 1152002016	8
Block: 1152002017	0
<b>VTD STL 14-5 Subtotal</b>	<b>8</b>
VTD: STL 14-7	
Block: 1152003024	0
<b>VTD STL 14-7 Subtotal</b>	<b>0</b>
VTD: STL 1-5	1,500
VTD: STL 1-6	283
VTD: STL 16-1	493
VTD: STL 16-2	710
VTD: STL 16-3	1,546
VTD: STL 16-4	1,724
VTD: STL 16-5	1,983
VTD: STL 16-6	1,240
VTD: STL 16-7	2,604
VTD: STL 16-8	1,952
VTD: STL 1-7	1,535
VTD: STL 17-6	355



**POPULATION**

**District 004** (continued)

St. Louis City MO County (continued)

VTD: STL 17-7

Block: 1121003090	0
Block: 1121003091	0
Block: 1121003096	0
Block: 1181002002	20
Block: 1181002003	38
Block: 1181002004	0
Block: 1181002005	0
Block: 1181002006	31
Block: 1181002011	27
Block: 1181002012	30
Block: 1181002017	21
Block: 1181002018	64
Block: 1181002021	0
Block: 1181002022	27
Block: 1181002028	0
Block: 1181002029	0
Block: 1186002009	143
Block: 1186002010	0
Block: 1186002011	193
Block: 1186002012	111
Block: 1186002016	112
Block: 1186002017	46
Block: 1186002018	48
Block: 1186002019	50
Block: 1186002021	46
Block: 1186002022	64
Block: 1186002023	19
Block: 1186002024	163
Block: 1186002025	104
Block: 1186002026	38
Block: 1186002027	63
Block: 1186002028	15

**VTD STL 17-7 Subtotal** **1,473**

VTD: STL 17-8

Block: 1171001000	0
Block: 1171001001	0
Block: 1171001002	0
Block: 1171001004	0
Block: 1171001005	0

**VTD STL 17-8 Subtotal** **0**

VTD: STL 18-3 1,972

VTD: STL 18-4 1,332

VTD: STL 18-5 1,708

VTD: STL 18-6 2,716

VTD: STL 21-7

Block: 1067001006	40
Block: 1101001000	67
Block: 1101001001	29

**POPULATION**

**District 004** (continued)

St. Louis City MO County (continued)

Block: 1101001002	41
Block: 1101001009	61
Block: 1101003017	96
Block: 1101003018	86
Block: 1269001005	11
Block: 1269001006	32
Block: 1269001007	38
Block: 1269001008	44
Block: 1269001009	14
Block: 1269001018	31
Block: 1269001019	18
Block: 1269001020	24
Block: 1269001021	38
Block: 1269001022	20
Block: 1269001023	22
Block: 1269002008	57
Block: 1269002009	29
Block: 1269002012	21
Block: 1269002013	24
Block: 1269006039	34
Block: 1269006040	50
Block: 1269006041	51
<b>VTD STL 21-7 Subtotal</b>	<b>978</b>
VTD: STL 22-1	1,418
VTD: STL 22-2	2,607
VTD: STL 22-3	1,295
VTD: STL 22-4	1,555
VTD: STL 22-5	0
VTD: STL 22-6	999
VTD: STL 22-7	1,428
VTD: STL 2-3	2,076
VTD: STL 23-1	2,508
VTD: STL 23-2	1,968
VTD: STL 23-3	117
VTD: STL 23-4	1,212
VTD: STL 23-5	1,210
VTD: STL 23-6	1,683
VTD: STL 23-7	1,493
VTD: STL 23-8	1,770
VTD: STL 2-4	968
VTD: STL 24-1	0
VTD: STL 24-2	1,752
VTD: STL 24-3	1,403
VTD: STL 24-4	1,745
VTD: STL 24-5	1,527
VTD: STL 24-6	1,842
VTD: STL 24-7	1,689
VTD: STL 24-8	1,786
VTD: STL 24-9	0

**POPULATION**

**District 004** (continued)

St. Louis City MO County (continued)

VTD: STL 2-5	1,716
VTD: STL 2-6	2,175
VTD: STL 26-1	1,483
VTD: STL 26-2	1,644
VTD: STL 26-3	2,214
VTD: STL 26-4	1,905
VTD: STL 26-5	1,770
VTD: STL 26-6	2,091
VTD: STL 27-1	1,616
VTD: STL 27-2	1,509
VTD: STL 27-3	1,572
VTD: STL 27-4	750
VTD: STL 27-5	330
VTD: STL 27-6	1,647
VTD: STL 27-7	1,308
VTD: STL 27-8	1,102
VTD: STL 28-10	2,065
VTD: STL 28-2	225
VTD: STL 28-3	238
VTD: STL 28-4	1,052
VTD: STL 28-5	1,581
VTD: STL 28-6	1,083
VTD: STL 28-7	1,458
VTD: STL 28-8	2,190
VTD: STL 28-9	889
VTD: STL 4-4	1,557
VTD: STL 4-6	143
VTD: STL 8-1	
Block: 1272002000	17
Block: 1272002001	24
Block: 1272002002	55
Block: 1272002003	59
Block: 1272002004	0
Block: 1272002005	14
Block: 1272002006	0
Block: 1272002007	0
Block: 1272002008	31
Block: 1272002009	112
Block: 1272002010	38
Block: 1272002011	27
Block: 1272002012	95
Block: 1272002013	24
Block: 1272002014	0
Block: 1272002015	4
Block: 1272002016	0
Block: 1272002017	7
Block: 1272002018	84
Block: 1272002019	34
Block: 1272002020	42

**POPULATION**

**District 004** (continued)

St. Louis City MO County (continued)	
Block: 1272002021	39
Block: 1272002022	98
Block: 1272002024	0
Block: 1272002025	0
Block: 1272002026	0
<b>VTD STL 8-1 Subtotal</b>	<b>804</b>
VTD: STL 8-2	363
<b>St. Louis City MO County Subtotal</b>	<b>142,278</b>
St. Louis MO County	
VTD: CLA002	590
VTD: CLA008	424
VTD: CLA009	604
VTD: CLA017	52
VTD: CLA019	330
VTD: CLA020	789
VTD: CLA027	114
VTD: CLA030	1,171
VTD: CLA031	658
VTD: CLA032	1,067
VTD: CLA035	993
VTD: CLA038	
Block: 2173001001	0
Block: 2173001002	186
Block: 2173001003	27
Block: 2173001004	81
Block: 2173001005	26
Block: 2173001006	36
Block: 2173001007	0
Block: 2173001014	79
Block: 2173001017	43
Block: 2173002023	0
Block: 2173002035	434
Block: 2173002036	0
Block: 2173002061	0
<b>VTD CLA038 Subtotal</b>	<b>912</b>
VTD: CLA039	
Block: 2173001000	0
Block: 2173001010	0
Block: 2173001018	0
Block: 2173001019	67
Block: 2173001020	72
Block: 2173001022	59
Block: 2173002024	0
Block: 2173002029	0
Block: 2173002030	0
Block: 2173002037	0
Block: 2173002040	2
Block: 2173002041	0

**POPULATION**

**District 004** (continued)

St. Louis MO County (continued)	
Block: 2173002042	4
Block: 2173002043	62
Block: 2173002044	0
Block: 2173002045	0
Block: 2173002046	0
Block: 2173002062	37
<b>VTD CLA039 Subtotal</b>	<b>303</b>
VTD: CLA042	
Block: 2174003011	106
<b>VTD CLA042 Subtotal</b>	<b>106</b>
VTD: CLA043	46
VTD: CLA053	354
VTD: CLA057	97
VTD: CLA058	38
VTD: CLA059	212
VTD: CLA200	0
VTD: CLA206	0
VTD: CLA207	0
VTD: CLA208	
Block: 2173001008	0
Block: 2173001009	0
Block: 2173001011	0
Block: 2173001012	0
Block: 2173001013	0
Block: 2173001015	0
Block: 2173001016	0
<b>VTD CLA208 Subtotal</b>	<b>0</b>
VTD: CLA209	0
VTD: CLA212	1
VTD: CLA213	12
VTD: GRA022	1,488
VTD: GRA038	884
VTD: GRA039	134
VTD: GRA040	115
VTD: GRA204	0
VTD: GRA205	0
VTD: HAD001	1,184
VTD: HAD002	1,127
VTD: HAD003	1,049
VTD: HAD005	648
VTD: HAD015	1,150
VTD: HAD016	474
VTD: HAD019	517
VTD: HAD020	805
VTD: HAD021	841
VTD: HAD022	645
VTD: HAD023	415
VTD: HAD024	613
VTD: HAD025	505

**POPULATION**

**District 004** (continued)

St. Louis MO County (continued)	
VTD: HAD026	331
VTD: HAD027	1,018
VTD: HAD028	952
VTD: HAD029	589
VTD: HAD032	2,344
VTD: HAD037	222
VTD: JEF006	460
VTD: JEF007	
Block: 2196002003	12
Block: 2196002004	60
Block: 2196002005	15
Block: 2196003000	68
Block: 2196003001	115
Block: 2196003003	62
<b>VTD JEF007 Subtotal</b>	<b>332</b>
VTD: JEF008	596
VTD: JEF009	306
VTD: JEF010	
Block: 2196003004	36
Block: 2196003005	153
Block: 2196003006	79
Block: 2196003007	72
Block: 2196003008	0
Block: 2196003010	1
Block: 2196003011	86
Block: 2196003016	44
Block: 2196003017	54
Block: 2196004008	9
Block: 2196004009	10
Block: 2196004010	17
Block: 2196004011	25
Block: 2196004012	24
<b>VTD JEF010 Subtotal</b>	<b>610</b>
VTD: JEF011	431
VTD: JEF012	410
VTD: JEF015	572
VTD: JEF017	389
VTD: JEF021	420
VTD: JEF029	1,317
VTD: JEF038	296
VTD: JEF050	767
VTD: JEF200	0
<b>St. Louis MO County Subtotal</b>	<b>33,829</b>
<b>District 004 Subtotal</b>	<b>176,107</b>

**District 005**

St. Louis City MO County	
VTD: ST 1-4	
Block: 1075001013	0

POPULATION

District 005 (continued)

St. Louis City MO County (continued)

Block: 1075001015	0
Block: 1075001016	0
Block: 1075002010	0
Block: 1075002011	2
Block: 1075002013	0
Block: 1075002014	0
Block: 1075002015	0
Block: 1075003012	21
Block: 1075004019	0
Block: 1075004020	0
Block: 1076001000	58
Block: 1076001001	46
Block: 1076001002	19
Block: 1076001003	38
Block: 1076001004	18
Block: 1076001005	1
Block: 1076001006	42
Block: 1076001007	16
Block: 1076001008	8
Block: 1076001009	25
Block: 1076001010	23
Block: 1076001011	37
Block: 1076001012	39
Block: 1076001013	60
Block: 1076001014	24
Block: 1076001015	9
Block: 1076001016	34
Block: 1076001017	30
Block: 1076001018	25
Block: 1076001019	3
Block: 1076001020	21
Block: 1076001021	79
Block: 1076001022	0
Block: 1076001023	35
Block: 1076001024	48
Block: 1076002000	49
Block: 1076002001	30
Block: 1076002002	18
Block: 1076002003	187
Block: 1076002004	29
Block: 1076002005	11
Block: 1076002006	31
Block: 1076002007	125
Block: 1076002008	50
Block: 1076002009	31
Block: 1076002010	8
Block: 1076002011	44
Block: 1076002012	0
Block: 1076002017	0

**POPULATION**

**District 005 (continued)**

St. Louis City MO County (continued)

Block: 1076002018	0
Block: 1269003084	0
<b>VTD ST 1-4 Subtotal</b>	<b>1,374</b>
VTD: STL 10-7	
Block: 1152001000	0
Block: 1152001001	0
Block: 1152001002	7
Block: 1152001003	36
Block: 1152001004	27
Block: 1152001005	33
Block: 1152001006	16
Block: 1152001007	48
Block: 1152001008	0
Block: 1152001009	31
Block: 1152001010	0
Block: 1152001011	21
Block: 1152001012	0
Block: 1152001013	15
Block: 1152001015	0
Block: 1152001016	114
Block: 1152001017	47
Block: 1152001018	66
Block: 1152001019	0
Block: 1152001024	11
Block: 1152001025	51
Block: 1152001026	49
Block: 1152001027	32
Block: 1152001028	34
Block: 1152001029	17
Block: 1152001031	0
Block: 1152002000	65
Block: 1152002001	4
Block: 1152002002	23
Block: 1152002003	61
Block: 1152002004	67
Block: 1152002005	32
Block: 1152002008	77
Block: 1152002009	4
Block: 1152002010	32
Block: 1152002011	28
Block: 1152002012	65
Block: 1152002013	71
Block: 1152002014	39
Block: 1162001022	36
Block: 1162001023	27
Block: 1162001024	27
Block: 1162005000	59
Block: 1162005001	10
Block: 1162005002	12



**POPULATION**

**District 005 (continued)**

St. Louis City MO County (continued)

Block: 1162005003	36
Block: 1162005004	29
Block: 1162005005	61
Block: 1162005006	8
Block: 1162005007	0
Block: 1162005008	62
Block: 1162005009	88
Block: 1162005010	119
Block: 1162005011	65
Block: 1162005012	17
Block: 1162005013	53
Block: 1162005014	25
Block: 1162005015	49
Block: 1162005016	116
Block: 1162005017	51
Block: 1162005018	21
Block: 1162005019	33
Block: 1162005020	15
Block: 1162005021	37
Block: 1162005022	70
Block: 1162006000	31
Block: 1162006001	48
Block: 1162006005	135
Block: 1162006006	119
Block: 1162006007	0
Block: 1162006010	0
Block: 1162006011	0
Block: 1162006012	55
<b>VTD STL 10-7 Subtotal</b>	<b>2,737</b>
VTD: STL 11-1	2,026
VTD: STL 11-3	
Block: 1011002012	34
Block: 1011002013	43
Block: 1011002014	26
Block: 1011002015	59
Block: 1011002016	49
Block: 1011002017	29
Block: 1011002018	28
Block: 1011002019	26
Block: 1011002020	27
Block: 1011002021	40
Block: 1011002022	31
Block: 1011002023	94
Block: 1011002024	15
Block: 1011002025	12
Block: 1011002026	20
Block: 1011002027	0
Block: 1011002028	0
Block: 1011002029	26

POPULATION

District 005 (continued)

St. Louis City MO County (continued)

Block: 1011002030	34
Block: 1013003036	0
Block: 1013003037	0
Block: 1013003038	0
Block: 1013003039	0
Block: 1013003041	0
Block: 1013003043	0
Block: 1013003044	0
Block: 1013003045	0
Block: 1013003046	0
Block: 1015001000	17
Block: 1015001001	9
Block: 1015001002	0
Block: 1015001003	0
Block: 1015001007	0
Block: 1015001008	0
Block: 1015001009	0
Block: 1015001010	45
Block: 1015001011	6
Block: 1015001012	26
Block: 1015001018	42
Block: 1015001019	28
Block: 1015001020	34
Block: 1015001021	34
Block: 1015001022	70
Block: 1015002000	187
Block: 1015002001	50
Block: 1015002002	0
Block: 1015002003	198
Block: 1015002004	145
Block: 1015002005	108
Block: 1015002012	54
Block: 1015002013	73
Block: 1015002014	0
Block: 1015002015	29
Block: 1015002016	0
Block: 1015002017	22
Block: 1015002018	14
Block: 1015002019	28
Block: 1015002020	44
Block: 1015002021	38
Block: 1015002028	36
Block: 1015003000	50
Block: 1015003001	20
Block: 1015003002	25
Block: 1015003003	23
Block: 1015003004	35
Block: 1015003005	0
Block: 1015003006	49

**POPULATION**

**District 005 (continued)**

St. Louis City MO County (continued)

Block: 1015003007	56
Block: 1015003008	25
Block: 1015003009	50
Block: 1015003015	2
Block: 1015003016	3
Block: 1015003017	28
Block: 1018001030	2
Block: 1018001031	3
Block: 1018004017	0
Block: 1018004018	0
Block: 1018004025	10
Block: 1018004027	109
Block: 1018004028	28
Block: 1018004029	34
Block: 1018004030	36
Block: 1018004031	62
Block: 1018004032	35
Block: 1018004033	17
Block: 1018004034	31
Block: 1018004035	30
Block: 1018004036	15
Block: 1018004037	26
Block: 1018004038	38
Block: 1018004039	16
<b>VTD STL 11-3 Subtotal</b>	<b>2,788</b>
VTD: STL 11-4	2,949
VTD: STL 11-5	2,596
VTD: STL 1-3	1,257
VTD: STL 13-3	2,922
VTD: STL 14-4	
Block: 1151001000	47
Block: 1151001001	42
Block: 1151001002	45
Block: 1151001005	66
Block: 1151001006	58
Block: 1151001007	38
Block: 1151001008	59
Block: 1151001012	53
Block: 1151001013	55
Block: 1151001014	12
Block: 1151002000	30
Block: 1151002001	109
Block: 1151002004	92
Block: 1151002005	101
Block: 1151002009	36
Block: 1151002010	91
<b>VTD STL 14-4 Subtotal</b>	<b>934</b>
VTD: STL 14-5	
Block: 1152001030	37

**POPULATION**

**District 005 (continued)**

St. Louis City MO County (continued)	
Block: 1152002015	166
Block: 1152002020	59
Block: 1152002021	150
Block: 1152002022	60
Block: 1152002023	15
Block: 1152002024	23
<b>VTD STL 14-5 Subtotal</b>	<b>510</b>
VTD: STL 14-6	2,211
VTD: STL 14-7	
Block: 1152003000	0
Block: 1152003001	204
Block: 1152003002	19
Block: 1152003003	0
Block: 1152003004	36
Block: 1152003005	28
Block: 1152003006	86
Block: 1152003007	91
Block: 1152003008	59
Block: 1152003009	32
Block: 1152003010	29
Block: 1152003011	0
Block: 1152003012	22
Block: 1152003013	24
Block: 1152003014	18
Block: 1152003015	56
Block: 1152003016	66
Block: 1152003017	228
Block: 1152003018	124
Block: 1152003019	53
Block: 1152003020	135
Block: 1152003021	29
Block: 1152003022	19
Block: 1152003023	0
<b>VTD STL 14-7 Subtotal</b>	<b>1,358</b>
VTD: STL 15-1	2,261
VTD: STL 15-2	1,781
VTD: STL 15-3	2,130
VTD: STL 15-4	2,364
VTD: STL 15-5	2,263
VTD: STL 15-6	1,247
VTD: STL 17-1	393
VTD: STL 17-10	141
VTD: STL 17-11	386
VTD: STL 17-2	1,758
VTD: STL 17-3	2
VTD: STL 17-4	3,384
VTD: STL 17-5	2,705
VTD: STL 17-7	
Block: 1181002001	11

**POPULATION**

**District 005 (continued)**

St. Louis City MO County (continued)

Block: 1181002007	61
Block: 1181002010	37
Block: 1181002013	6
Block: 1181002016	76
Block: 1181002020	21
Block: 1181002023	15
Block: 1181002024	19
Block: 1181002027	0
Block: 1181002030	2
Block: 1181002031	12
Block: 1186001033	0
Block: 1186001109	50
Block: 1186001110	57
Block: 1186001114	59
Block: 1186001117	0
Block: 1186001118	0
Block: 1186001119	0
Block: 1186001121	16
Block: 1186001122	4
Block: 1186002005	0
Block: 1186002006	0
Block: 1186002013	41
Block: 1186002014	45
Block: 1186002015	45
Block: 1186002020	66
Block: 1186002029	33
Block: 1186002030	26
<b>VTD STL 17-7 Subtotal</b>	<b>702</b>
VTD: STL 17-8	
Block: 1171002000	78
Block: 1171002001	0
Block: 1171002002	0
<b>VTD STL 17-8 Subtotal</b>	<b>78</b>
VTD: STL 17-9	683
VTD: STL 1-8	1,529
VTD: STL 18-1	1,006
VTD: STL 18-2	2,203
VTD: STL 19-1	763
VTD: STL 19-10	617
VTD: STL 19-2	144
VTD: STL 19-3	454
VTD: STL 19-4	614
VTD: STL 19-5	2,645
VTD: STL 19-6	683
VTD: STL 19-7	3,725
VTD: STL 19-8	1,761
VTD: STL 19-9	996
VTD: STL 20-1	2,576
VTD: STL 20-2	2,081

**POPULATION**

**District 005 (continued)**

St. Louis City MO County (continued)

VTD: STL 20-3	2,509
VTD: STL 20-4	2,605
VTD: STL 20-5	891
VTD: STL 2-1	615
VTD: STL 21-1	1,785
VTD: STL 21-2	1,072
VTD: STL 21-3	336
VTD: STL 21-4	3,066
VTD: STL 21-5	1,350
VTD: STL 21-6	1,372
VTD: STL 21-7	
Block: 1101003007	0
Block: 1101003014	47
Block: 1101003015	35
Block: 1101003016	42
Block: 1269002000	46
Block: 1269002001	24
Block: 1269002002	31
Block: 1269002003	45
Block: 1269002004	35
Block: 1269002005	55
Block: 1269002006	62
Block: 1269002007	17
Block: 1269002010	94
Block: 1269002011	42
<b>VTD STL 21-7 Subtotal</b>	<b>575</b>
VTD: STL 2-2	2,801
VTD: STL 25-1	3,277
VTD: STL 25-2	1,890
VTD: STL 25-3	3,304
VTD: STL 25-4	3,141
VTD: STL 28-1	1,001
VTD: STL 3-1	274
VTD: STL 3-2	1,600
VTD: STL 3-3	862
VTD: STL 3-4	1,883
VTD: STL 3-5	1,467
VTD: STL 3-6	447
VTD: STL 3-7	724
VTD: STL 3-8	1,221
VTD: STL 4-1	159
VTD: STL 4-2	1,822
VTD: STL 4-3	1,596
VTD: STL 4-5	1,316
VTD: STL 4-7	715
VTD: STL 4-8	1,657
VTD: STL 5-1	877
VTD: STL 5-2	3,248
VTD: STL 5-3	43

**POPULATION**

**District 005 (continued)**

St. Louis City MO County (continued)

VTD: STL 5-4	2,699
VTD: STL 5-5	2,725
VTD: STL 5-6	736
VTD: STL 5-7	877
VTD: STL 5-8	890
VTD: STL 6-1	1,079
VTD: STL 6-2	1,536
VTD: STL 6-3	1,210
VTD: STL 6-4	2,405
VTD: STL 6-5	3,128
VTD: STL 6-6	1,418
VTD: STL 6-7	1,634
VTD: STL 6-8	1,760
VTD: STL 6-9	89
VTD: STL 7-1	1,867
VTD: STL 7-2	1,873
VTD: STL 7-3	345
VTD: STL 7-4	3,853
VTD: STL 7-5	3,475
VTD: STL 7-6	3,142
VTD: STL 7-7	0
VTD: STL 8-1	
Block: 1162001000	2
Block: 1162001001	0
Block: 1162001002	6
Block: 1162001003	0
Block: 1162001004	0
Block: 1162001005	0
Block: 1162001006	0
Block: 1162001007	0
Block: 1162001008	0
Block: 1162001009	0
Block: 1162001010	0
Block: 1162001011	0
Block: 1162001012	0
Block: 1162001013	0
Block: 1162001014	0
Block: 1162001018	0
Block: 1162001019	0
Block: 1162006002	112
Block: 1162006003	81
Block: 1162006004	36
Block: 1162006008	1
Block: 1162006009	17
Block: 1171001003	0
Block: 1171001006	0
Block: 1171001007	0
Block: 1171001008	0
Block: 1171001009	0

**POPULATION**

**District 005 (continued)**

St. Louis City MO County (continued)

Block: 1171001010	0
Block: 1171001011	0
Block: 1171001012	0
Block: 1171001013	0
Block: 1171001014	0
Block: 1171001015	34
Block: 1171001016	0
Block: 1171001017	50
Block: 1171001018	0
Block: 1171001019	2
Block: 1171001020	21
Block: 1171001021	47
Block: 1171001022	35
Block: 1171001023	78
Block: 1171001024	29
Block: 1171001025	28
Block: 1171001026	79
Block: 1171001027	53
Block: 1171001028	10
Block: 1171001029	63
Block: 1171002003	0
Block: 1171002004	0
Block: 1171002005	95
Block: 1171002006	26
Block: 1171002007	27
Block: 1171002008	0
Block: 1171002009	0
Block: 1171002010	31
Block: 1171002011	33
Block: 1171002012	40
Block: 1171002014	13
Block: 1171002015	74
Block: 1171002016	19
Block: 1171002017	89
Block: 1171002018	0
Block: 1171002019	0
Block: 1171002020	71
Block: 1171002021	76
Block: 1171002022	21
Block: 1171002023	70
Block: 1171002024	14
Block: 1171002025	84
Block: 1171002027	40
Block: 1171002028	105
<b>VTD STL 8-1 Subtotal</b>	<b>1,712</b>
VTD: STL 8-3	172
VTD: STL 8-4	2,170
VTD: STL 8-5	2,037
VTD: STL 8-6	490



**POPULATION**

**District 005 (continued)**

St. Louis City MO County (continued)	
VTD: STL 8-7	412
VTD: STL 8-8	1,369
VTD: STL 8-9	1,352
VTD: STL 9-1	265
VTD: STL 9-2	2,800
VTD: STL 9-3	0
VTD: STL 9-4	1,121
VTD: STL 9-5	2,218
VTD: STL 9-6	789
VTD: STL 9-7	1,716
VTD: STL 9-8	2,414
<b>St. Louis City MO County Subtotal</b>	<b>177,016</b>
<b>District 005 Subtotal</b>	<b>177,016</b>

**District 006**

Cole MO County	75,990
Gasconade MO County	15,222
Maries MO County	9,176
Miller MO County	24,748
Moniteau MO County	15,607
Morgan MO County	20,565
Osage MO County	13,878
<b>District 006 Subtotal</b>	<b>175,186</b>

**District 007**

Jackson MO County	
VTD: KC WD1 PCT101	2,091
VTD: KC WD1 PCT102	1,345
VTD: KC WD1 PCT103	1,288
VTD: KC WD1 PCT104	2,092
VTD: KC WD1 PCT105	2,307
VTD: KC WD1 PCT106	2,615
VTD: KC WD1 PCT107	1,910
VTD: KC WD1 PCT108	845
VTD: KC WD1 PCT109	688
VTD: KC WD1 PCT511	817
VTD: KC WD10 PCT1001	1,275
VTD: KC WD10 PCT1002	912
VTD: KC WD10 PCT1003	1,572
VTD: KC WD10 PCT1004	1,297
VTD: KC WD10 PCT1005	605
VTD: KC WD10 PCT1006	1,091
VTD: KC WD10 PCT1008	554
VTD: KC WD10 PCT1009	1,665
VTD: KC WD10 PCT2201	1,381
VTD: KC WD11 PCT1101	1,393
VTD: KC WD19 PCT903	1,399
VTD: KC WD19 PCT912	359

POPULATION

District 007 (continued)

Jackson MO County (continued)

VTD: KC WD20 PCT2002

Block: 0130033021	0
Block: 0130033029	0
Block: 0130033030	0
Block: 0130033032	0
Block: 0130033033	662
Block: 0130033036	0
Block: 0130033037	0
Block: 0130033038	0
Block: 0130033039	0
Block: 0131003004	83
Block: 0131003005	0
Block: 0131003006	0
Block: 0131003007	0
Block: 0131003008	0
Block: 0131003009	0
Block: 0131003010	0
Block: 0131003011	0
Block: 0131003012	0
Block: 0131003030	20

**VTD KC WD20 PCT2002 Subtotal 765**

VTD: KC WD20 PCT2003

Block: 0102031005	0
Block: 0102031006	0
Block: 0102031007	0
Block: 0102031010	0
Block: 0102031011	394
Block: 0102031012	0
Block: 0102031013	92
Block: 0102031014	64
Block: 0102031015	56
Block: 0102031016	0
Block: 0102031017	44
Block: 0102031018	13
Block: 0102031019	0
Block: 0102031020	0
Block: 0102031022	0
Block: 0102031023	118
Block: 0102031024	23
Block: 0102031025	144
Block: 0102031026	78
Block: 0102031027	46
Block: 0102031028	61
Block: 0102031029	34
Block: 0102031030	74
Block: 0102031031	51
Block: 0102031032	48
Block: 0102031033	30
Block: 0102032014	18

**POPULATION**

**District 007 (continued)**

Jackson MO County (continued)

Block: 0102032015	298
Block: 0102033016	64
Block: 0102033017	46
Block: 0102033018	52
Block: 0102033019	61
Block: 0102033020	50
Block: 0130033026	0
Block: 0130033031	0
Block: 0131003027	0
<b>VTD KC WD20 PCT2003 Subtotal</b>	<b>1,959</b>
VTD: KC WD20 PCT2004	
Block: 0102032000	39
Block: 0102032001	18
Block: 0102033000	40
Block: 0102033001	70
Block: 0102033002	33
Block: 0102033003	44
Block: 0102033004	74
Block: 0102033005	76
Block: 0102033006	53
Block: 0102033007	66
Block: 0102033008	55
Block: 0102033009	59
Block: 0102033010	10
Block: 0102033011	74
Block: 0102033012	68
Block: 0102033013	83
Block: 0102033014	94
Block: 0102033015	63
<b>VTD KC WD20 PCT2004 Subtotal</b>	<b>1,019</b>
VTD: KC WD20 PCT2005	1,273
VTD: KC WD20 PCT2006	675
VTD: KC WD20 PCT2007	1,086
VTD: KC WD20 PCT2008	1,937
VTD: KC WD20 PCT2009	2,540
VTD: KC WD20 PCT2010	0
VTD: KC WD22 PCT1007	1,313
VTD: KC WD22 PCT2202	637
VTD: KC WD22 PCT2203	1,724
VTD: KC WD22 PCT2204	621
VTD: KC WD22 PCT2205	737
VTD: KC WD22 PCT2206	995
VTD: KC WD22 PCT2207	1,581
VTD: KC WD22 PCT2208	1,643
VTD: KC WD22 PCT2209	1,261
VTD: KC WD22 PCT2210	983
VTD: KC WD22 PCT2211	149
VTD: KC WD22 PCT2212	2,089
VTD: KC WD22 PCT2213	47

**POPULATION**

**District 007 (continued)**

Jackson MO County (continued)

VTD: KC WD24 PCT2419	111
VTD: KC WD25 PCT2001	1,170
VTD: KC WD25 PCT2501	1,748
VTD: KC WD25 PCT2503	474
VTD: KC WD25 PCT2504	1,010
VTD: KC WD25 PCT2505	1,661
VTD: KC WD25 PCT2506	1,461
VTD: KC WD25 PCT2507	1,382
VTD: KC WD25 PCT2508	1,775
VTD: KC WD25 PCT2509	1,536
VTD: KC WD25 PCT2510	325
VTD: KC WD25 PCT2511	62
VTD: KC WD25 PCT2602	49
VTD: KC WD26 PCT2502	482
VTD: KC WD26 PCT2607	
Block: 0129065000	229
Block: 0129065001	16
Block: 0129065002	73
Block: 0129065003	63
Block: 0129065004	355
Block: 0129065005	100
Block: 0129065011	62
Block: 0129065015	0
<b>VTD KC WD26 PCT2607 Subtotal</b>	<b>898</b>
VTD: KC WD26 PCT2608	
Block: 0129063000	49
Block: 0129063001	129
Block: 0129063002	99
Block: 0129063003	57
Block: 0129063004	168
Block: 0129063005	55
Block: 0129063006	105
Block: 0129063007	0
Block: 0129063008	0
<b>VTD KC WD26 PCT2608 Subtotal</b>	<b>662</b>
VTD: KC WD26 PCT2610	580
VTD: KC WD26 PCT2611	1,000
VTD: KC WD4 PCT401	1,610
VTD: KC WD4 PCT402	402
VTD: KC WD4 PCT403	895
VTD: KC WD4 PCT404	941
VTD: KC WD4 PCT405	1,454
VTD: KC WD4 PCT406	1,262
VTD: KC WD4 PCT407	1,310
VTD: KC WD4 PCT408	1,230
VTD: KC WD4 PCT409	930
VTD: KC WD5 PCT410	1,008
VTD: KC WD5 PCT502	1,304
VTD: KC WD5 PCT503	1,522

**POPULATION**

**District 007 (continued)**

Jackson MO County (continued)

VTD: KC WD5 PCT504	1,818
VTD: KC WD5 PCT505	916
VTD: KC WD5 PCT506	1,744
VTD: KC WD5 PCT507	1,047
VTD: KC WD5 PCT508	962
VTD: KC WD5 PCT509	912
VTD: KC WD5 PCT510	934
VTD: KC WD6 PCT501	792
VTD: KC WD6 PCT601	160
VTD: KC WD6 PCT602	993
VTD: KC WD6 PCT603	1,231
VTD: KC WD6 PCT604	1,314
VTD: KC WD6 PCT605	835
VTD: KC WD6 PCT606	1,072
VTD: KC WD6 PCT607	891
VTD: KC WD6 PCT608	673
VTD: KC WD6 PCT609	1,006
VTD: KC WD6 PCT610	877
VTD: KC WD6 PCT611	881
VTD: KC WD6 PCT612	1,044
VTD: KC WD6 PCT801	802
VTD: KC WD8 PCT613	1,039
VTD: KC WD8 PCT802	623
VTD: KC WD8 PCT803	753
VTD: KC WD8 PCT804	1,624
VTD: KC WD8 PCT805	1,689
VTD: KC WD8 PCT806	1,103
VTD: KC WD8 PCT807	1,349
VTD: KC WD8 PCT808	938
VTD: KC WD8 PCT809	1,343
VTD: KC WD8 PCT810	943
VTD: KC WD8 PCT811	846
VTD: KC WD8 PCT813	234
VTD: KC WD9 PCT812	457
VTD: KC WD9 PCT901	1,159
VTD: KC WD9 PCT902	1,458
VTD: KC WD9 PCT904	1,473
VTD: KC WD9 PCT905	424
VTD: KC WD9 PCT906	836
VTD: KC WD9 PCT907	932
VTD: KC WD9 PCT908	690
VTD: KC WD9 PCT909	964
VTD: KC WD9 PCT910	1,303
VTD: KC WD9 PCT911	1,357
VTD: Prairie No. 18 & 19	127
VTD: Prairie No. 20	2,947
VTD: Prairie No. 20A & 20B	
Block: 0136121024	0
Block: 0136121025	0

**POPULATION**

**District 007 (continued)**

Jackson MO County (continued)	
Block: 0136121026	0
Block: 0136122007	280
Block: 0136122008	107
Block: 0136122009	155
Block: 0136122012	186
Block: 0136122013	66
Block: 0136122014	173
Block: 0136122015	115
Block: 0136122016	0
Block: 0136122017	27
Block: 0136122018	173
Block: 0136122019	0
<b>VTD Prairie No. 20A &amp; 20B Subtotal</b>	<b>1,282</b>
VTD: Prairie No. 20C	3,100
VTD: Prairie No. 24A	3,231
VTD: Prairie No. 24C	1,767
VTD: Prairie No. 25	2,276
VTD: Washington No. 1	1,737
VTD: Washington No. 10 & 10N	1,405
VTD: Washington No. 11	1,303
VTD: Washington No. 12	946
VTD: Washington No. 13	1,123
VTD: Washington No. 14	1,277
VTD: Washington No. 15	1,113
VTD: Washington No. 16	2,105
VTD: Washington No. 17	3,436
VTD: Washington No. 2	967
VTD: Washington No. 3	1,973
VTD: Washington No. 4	1,141
VTD: Washington No. 5	1,406
VTD: Washington No. 6	678
VTD: Washington No. 7	733
VTD: Washington No. 8	1,168
VTD: Washington No. 9	1,964
<b>Jackson MO County Subtotal</b>	<b>168,435</b>
<b>District 007 Subtotal</b>	<b>168,435</b>

**District 008**

Jackson MO County	
VTD: Blue Sub 8 No. 6	
Block: 0148041054	0
<b>VTD Blue Sub 8 No. 6 Subtotal</b>	<b>0</b>
VTD: Prairie No. 1	1,231
VTD: Prairie No. 10,11,& 12	1,428
VTD: Prairie No. 13	1,389
VTD: Prairie No. 13A	2,063
VTD: Prairie No. 14	265
VTD: Prairie No. 15	395
VTD: Prairie No. 16	380

**POPULATION**

**District 008 (continued)**

Jackson MO County (continued)

VTD: Prairie No. 17	1,246
VTD: Prairie No. 2	1,527
VTD: Prairie No. 20A & 20B	
Block: 0136122000	57
Block: 0136122001	13
Block: 0136122002	30
Block: 0136122003	502
Block: 0136122004	45
Block: 0136122005	58
Block: 0136122006	231
Block: 0136122010	185
Block: 0136122011	0
Block: 0136122020	130
Block: 0136122021	101
Block: 0136122022	107
Block: 0136122023	45
Block: 0136122024	122
Block: 0136122025	99
Block: 0136122026	147
<b>VTD Prairie No. 20A &amp; 20B Subtotal</b>	<b>1,872</b>
VTD: Prairie No. 21	1,617
VTD: Prairie No. 22	1,464
VTD: Prairie No. 23	1,105
VTD: Prairie No. 24,24B,25A,68	2,140
VTD: Prairie No. 3	1,446
VTD: Prairie No. 30	1,177
VTD: Prairie No. 30B,82,& 82A	
Block: 0142041000	0
Block: 0145022072	0
Block: 0185001000	620
Block: 0185001001	128
Block: 0185001002	53
Block: 0185001003	45
Block: 0185001004	48
Block: 0185001005	104
Block: 0185001006	0
Block: 0185001007	20
Block: 0185001008	62
Block: 0185001011	26
Block: 0185001013	30
Block: 0185001014	0
Block: 0185001015	0
Block: 0185001016	0
Block: 0185001017	1
Block: 0185001018	0
Block: 0193001009	0
Block: 0193001010	15
Block: 0193001011	0
Block: 0193001012	0

**POPULATION**

**District 008 (continued)**

Jackson MO County (continued)

Block: 0193001013	0
Block: 0193001014	4
Block: 0193001015	29
Block: 9891001001	0
Block: 9891001002	0
Block: 9891001003	0
Block: 9891001004	0
Block: 9891001005	0
Block: 9891001019	0
<b>VTD Prairie No. 30B,82,&amp; 82A Subtotal</b>	<b>1,185</b>
VTD: Prairie No. 31	1,731
VTD: Prairie No. 33	2,357
VTD: Prairie No. 34	59
VTD: Prairie No. 35	
Block: 0142042001	0
Block: 0142042003	0
Block: 0142042004	0
Block: 0142042005	0
Block: 0142042006	0
Block: 0142042020	0
Block: 0142042022	0
Block: 0142042023	0
Block: 0142042032	139
Block: 0142042035	29
Block: 0142042036	17
Block: 0142042047	32
Block: 0142042048	4
Block: 0142042049	99
Block: 0142042059	0
Block: 0142042060	2
Block: 0142042061	0
Block: 0142042063	0
Block: 0142043015	39
Block: 0142043016	121
Block: 0142043017	0
Block: 0142043018	0
Block: 0142043022	17
Block: 0142043028	36
Block: 0142043029	0
Block: 0142043031	129
Block: 0142043032	0
Block: 0142043033	14
Block: 0142043034	47
<b>VTD Prairie No. 35 Subtotal</b>	<b>725</b>
VTD: Prairie No. 37	886
VTD: Prairie No. 37A	88
VTD: Prairie No. 38	1,540
VTD: Prairie No. 39	1,907
VTD: Prairie No. 39A	1,247



**POPULATION**

**District 008 (continued)**

Jackson MO County (continued)	
VTD: Prairie No. 4	771
VTD: Prairie No. 40	1,976
VTD: Prairie No. 40A & 44A	599
VTD: Prairie No. 41,42,& 81	1,951
VTD: Prairie No. 43 & 79	981
VTD: Prairie No. 45	1,961
VTD: Prairie No. 46,67,67A,& 67B	1,499
VTD: Prairie No. 47	1,170
VTD: Prairie No. 48	1,160
VTD: Prairie No. 49	2,191
VTD: Prairie No. 5	1,756
VTD: Prairie No. 50	1,191
VTD: Prairie No. 50A	1,754
VTD: Prairie No. 50B	1,819
VTD: Prairie No. 50C,58,58A,58B,58C,58D,58E,58F,& 76	518
VTD: Prairie No. 50D	1,115
VTD: Prairie No. 51	969
VTD: Prairie No. 51A	1,373
VTD: Prairie No. 51B,51N,63,63A,63C,65,65A,65N,77,77A, 77B	1,147
VTD: Prairie No. 52	1,512
VTD: Prairie No. 52A	1,367
VTD: Prairie No. 55 & 56	1,378
VTD: Prairie No. 57,72,73,73A,73B,73C,73N,73W,& 73X	106
VTD: Prairie No. 59,59N,60,61,75B,75D,75E,75F,& 75G	599
VTD: Prairie No. 6	898
VTD: Prairie No. 62,71,74,75,75A,75C,& 75N	1,124
VTD: Prairie No. 66 & 66F	1,701
VTD: Prairie No. 66A,66B,66C,& 66G	1,124
VTD: Prairie No. 66D & 66E	662
VTD: Prairie No. 69	1,266
VTD: Prairie No. 7	1,842
VTD: Prairie No. 70,70A,70B,70C,& 70D	1,843
VTD: Prairie No. 8 & 8B	3,077
VTD: Prairie No. 8A	1,622
VTD: Prairie No. 9	907
VTD: Sni-A-Bar No. 1,1B,& 1C	
Block: 0145022017	101
Block: 0145022062	0
Block: 0145022063	0
Block: 0145022064	174
Block: 0145022065	5
Block: 0145022066	0
Block: 0145022068	0
Block: 0145022070	18

**POPULATION**

**District 008 (continued)**

Jackson MO County (continued)	
Block: 0193001005	33
Block: 0193001006	21
Block: 0193001007	9
Block: 0193001008	0
<b>VTD Sni-A-Bar No. 1,1B,&amp; 1C Subtotal</b>	<b>361</b>
VTD: Sni-A-Bar No. 10	1,146
VTD: Sni-A-Bar No. 11	1,082
VTD: Sni-A-Bar No. 11A	1,502
VTD: Sni-A-Bar No. 14,75N,& 75X	926
VTD: Sni-A-Bar No. 14A & 75A	1,606
VTD: Sni-A-Bar No. 15 & 15A	1,284
VTD: Sni-A-Bar No. 15B	949
VTD: Sni-A-Bar No. 16,83,& 93	110
VTD: Sni-A-Bar No. 17,17N,17X,17Z,& 69	1,798
VTD: Sni-A-Bar No. 18,68N,& 68X	1,909
VTD: Sni-A-Bar No. 19	2,306
VTD: Sni-A-Bar No. 1A	292
VTD: Sni-A-Bar No. 2 & 3A	
Block: 0145022000	0
Block: 0148041024	412
Block: 0148041026	0
Block: 0148041027	0
Block: 0148041028	111
Block: 0148041029	40
Block: 0148041033	15
Block: 0148041034	20
Block: 0148041040	62
Block: 0148041041	180
Block: 0148041051	22
Block: 0148041052	3
Block: 0148041053	66
Block: 0148041056	0
Block: 0148041057	0
Block: 0148041064	58
Block: 0148041067	0
Block: 0193003000	0
Block: 0193003015	0
Block: 0193003016	0
Block: 9892001002	0
<b>VTD Sni-A-Bar No. 2 &amp; 3A Subtotal</b>	<b>989</b>
VTD: Sni-A-Bar No. 20 & 70A	896
VTD: Sni-A-Bar No. 21,21B,70,& 71	1,647
VTD: Sni-A-Bar No. 22	1,428
VTD: Sni-A-Bar No. 23	1,905
VTD: Sni-A-Bar No. 23A	282
VTD: Sni-A-Bar No. 24	592
VTD: Sni-A-Bar No. 25,72A,& 72B	1,264
VTD: Sni-A-Bar No. 26 & 26N	814
VTD: Sni-A-Bar No. 27	1,434

**POPULATION**

**District 008 (continued)**

Jackson MO County (continued)	
VTD: Sni-A-Bar No. 29 & 73	1,364
VTD: Sni-A-Bar No. 3 & 3B	1,718
VTD: Sni-A-Bar No. 30	1,154
VTD: Sni-A-Bar No. 30A,30B,30C,& 30D	1,358
VTD: Sni-A-Bar No. 31	1,013
VTD: Sni-A-Bar No. 31A,67,78A,& 78B	2,388
VTD: Sni-A-Bar No. 31B	4
VTD: Sni-A-Bar No. 32 & 78N	1,553
VTD: Sni-A-Bar No. 33	1,246
VTD: Sni-A-Bar No. 34,34A,& 74	2,104
VTD: Sni-A-Bar No. 35	1,315
VTD: Sni-A-Bar No. 35A	817
VTD: Sni-A-Bar No. 36,36A,& 79A	349
VTD: Sni-A-Bar No. 37,38,& 39	726
VTD: Sni-A-Bar No. 4 & 4N	55
VTD: Sni-A-Bar No. 40 & 40B	2,597
VTD: Sni-A-Bar No. 40A & 41	3,591
VTD: Sni-A-Bar No. 40D & 40E	1,833
VTD: Sni-A-Bar No. 42,42N,42X,42Y,42Z,44,44X,44Z,45,45A, 49	3,023
VTD: Sni-A-Bar No. 49	1
VTD: Sni-A-Bar No. 4X,59,59N,59X,60,60A,60N,& 60X	411
VTD: Sni-A-Bar No. 5 & 5N	848
VTD: Sni-A-Bar No. 50 & 91	817
VTD: Sni-A-Bar No. 51,51A,& 94A	1,358
VTD: Sni-A-Bar No. 52 & 52A	893
VTD: Sni-A-Bar No. 53 & 92	664
VTD: Sni-A-Bar No. 55	1,330
VTD: Sni-A-Bar No. 57	1,784
VTD: Sni-A-Bar No. 5A,5B,61,62,62A,& 97	1,603
VTD: Sni-A-Bar No. 6 & 6B	1,973
VTD: Sni-A-Bar No. 65,65N,& 65X	243
VTD: Sni-A-Bar No. 68 & 68Z	248
VTD: Sni-A-Bar No. 6A & 66	1,151
VTD: Sni-A-Bar No. 6C,6D,6E,& 6F	1,647
VTD: Sni-A-Bar No. 7,13,13A,13N,81,81A,81D,81Y,& 99N	2,029
VTD: Sni-A-Bar No. 76 & 76A	44
VTD: Sni-A-Bar No. 77	20
VTD: Sni-A-Bar No. 78,78X,79,79N,84,84A,84B,84C,& 85	688
VTD: Sni-A-Bar No. 8	1,338
VTD: Sni-A-Bar No. 80	250
VTD: Sni-A-Bar No. 81B	1,702
VTD: Sni-A-Bar No. 82,82A,82N,& 82X	714
VTD: Sni-A-Bar No. 86,87,88,88A,88B,& 88C	1,639
VTD: Sni-A-Bar No. 89	384

**POPULATION**

**District 008 (continued)**

Jackson MO County (continued)	
VTD: Sni-A-Bar No. 9	1,687
VTD: Sni-A-Bar No. 90,90A,90B,& 90N	580
VTD: Sni-A-Bar No. 94,94B,95,& 96	624
VTD: Van Buren No. 1,1A,1B,1C,2,2A,2N,& 2X	641
VTD: Van Buren No. 11N,19,19A,19B,19C,19D,20N,21,21N,23,	475
VTD: Van Buren No. 25,26,27,28,29,30,& 32	369
VTD: Van Buren No. 3,4,5,6,6A,7,& 8	1,700
VTD: Van Buren No. 31 & 33	177
VTD: Van Buren No. 34,35,36,& 37	680
VTD: Van Buren No. 38,39,40,40A,40B,40C,40D,40N,& 43	1,740
VTD: Van Buren No. 41 & 42	1,090
VTD: Van Buren No. 9,10,10A,11,11A,12,13,14,15,17,18,& 20	791
<b>Jackson MO County Subtotal</b>	<b>168,462</b>
<b>District 008 Subtotal</b>	<b>168,462</b>

**District 009**

Jackson MO County	
VTD: Brooking No. 1	1,039
VTD: Brooking No. 10	883
VTD: Brooking No. 11	276
VTD: Brooking No. 12	811
VTD: Brooking No. 13	1,134
VTD: Brooking No. 16	
Block: 0125023002	191
Block: 0125023003	194
Block: 0125023004	26
Block: 0125023007	50
Block: 0125023011	28
Block: 0125023012	20
Block: 0125023013	50
Block: 0125023018	24
Block: 0125023019	47
Block: 0125023020	9
Block: 0125023025	16
Block: 0125023026	5
Block: 0125023027	3
<b>VTD Brooking No. 16 Subtotal</b>	<b>663</b>
VTD: Brooking No. 17	774
VTD: Brooking No. 18	859
VTD: Brooking No. 19	1,221
VTD: Brooking No. 2 & 2A	889
VTD: Brooking No. 20	717
VTD: Brooking No. 21	1,115
VTD: Brooking No. 22 & 22A	1,418
VTD: Brooking No. 23	289

**POPULATION**

**District 009** (continued)

Jackson MO County (continued)

VTD: Brooking No. 24	1,244
VTD: Brooking No. 25	1,705
VTD: Brooking No. 26	1,069
VTD: Brooking No. 27	1,665
VTD: Brooking No. 28	165
VTD: Brooking No. 3	984
VTD: Brooking No. 4	1,383
VTD: Brooking No. 5	1,312
VTD: Brooking No. 6	86
VTD: Brooking No. 7	1,672
VTD: Brooking No. 8	1,384
VTD: Brooking No. 9	929
VTD: Brooking No. 9A	810
VTD: KC WD1 PCT110	505
VTD: KC WD1 PCT111	0
VTD: KC WD10 PCT1010	1,050
VTD: KC WD10 PCT1011	1,030
VTD: KC WD10 PCT1012	0
VTD: KC WD10 PCT1013	0
VTD: KC WD10 PCT1014	0
VTD: KC WD10 PCT1015	0
VTD: KC WD11 PCT1102	0
Block: 0003001000	0
Block: 0003001001	0
Block: 0003001014	0
Block: 0003001027	0
Block: 0155002029	0
Block: 0155002030	0
Block: 0155002031	0
Block: 0155002032	0
Block: 0155002033	0
Block: 0155002034	0
Block: 0155002035	0
Block: 0155002036	0
Block: 0155002037	0
Block: 0155002040	0
Block: 0155002041	0
Block: 0155002072	0
Block: 0155002073	0
Block: 0155002074	0
Block: 0155002081	0
Block: 0155002082	3
Block: 0155002083	11
Block: 0155002096	3
Block: 0155002098	0
Block: 0155002099	0
Block: 0155002100	0
Block: 0155002101	0
Block: 0155002102	0

**POPULATION**

**District 009** (continued)

Jackson MO County (continued)

Block: 0155002103	0
Block: 0155002104	34
Block: 0155002105	80
Block: 0155002106	16
Block: 0155002109	0
Block: 0155002110	21
Block: 0155002111	6
Block: 0155002112	0
Block: 0155002113	0
Block: 0155002114	0
Block: 0155002115	0
Block: 0155002116	0
Block: 0155002117	0
Block: 0155002118	0
Block: 0155002119	0
Block: 0155002120	3
Block: 0155002121	0
Block: 0155002122	0
Block: 0155002123	0
Block: 0155002124	0
Block: 0155002125	0
Block: 0155002126	0
Block: 0155002127	0
Block: 0155002128	4
Block: 0155002149	1
Block: 0155002150	19
Block: 0155002151	11
Block: 0155002152	0
Block: 0155002153	0
Block: 0155002154	0
Block: 0155002155	0
Block: 0155002156	41
Block: 0155002159	0
Block: 0155002240	0
Block: 0155002241	0
<b>VTD KC WD11 PCT1102 Subtotal</b>	<b>253</b>
VTD: KC WD11 PCT1103	2,432
VTD: KC WD11 PCT1104	786
VTD: KC WD11 PCT1105	1,661
VTD: KC WD11 PCT1106	1,134
VTD: KC WD11 PCT1107	2,568
VTD: KC WD11 PCT1108	596
VTD: KC WD11 PCT1109	257
VTD: KC WD11 PCT1110	
Block: 0155002092	20
Block: 0155002093	5
Block: 0155002094	6
Block: 0155002095	6
Block: 0155002097	14

**POPULATION**

**District 009** (continued)

Jackson MO County (continued)

Block: 0155002107	9
Block: 0155002108	0
Block: 0155002129	0
Block: 0155002132	0
Block: 0155002133	9
Block: 0155002134	4
Block: 0155002135	0
Block: 0155002136	8
Block: 0155002137	20
Block: 0155002138	0
<b>VTD KC WD11 PCT1110 Subtotal</b>	<b>101</b>
VTD: KC WD11 PCT1209	1,300
VTD: KC WD12 PCT1208	
Block: 0019001003	59
Block: 0019001004	48
Block: 0019001005	57
Block: 0019001006	0
Block: 0019001007	48
Block: 0019001008	97
Block: 0019001009	32
Block: 0019001010	118
Block: 0019001011	144
Block: 0019001012	128
Block: 0019001013	86
Block: 0019001014	81
Block: 0019001015	98
Block: 0019001016	96
Block: 0019001017	45
Block: 0019001018	59
Block: 0019001019	81
<b>VTD KC WD12 PCT1208 Subtotal</b>	<b>1,277</b>
VTD: KC WD12 PCT1210	413
VTD: KC WD13 PCT1301	
Block: 0019002000	64
Block: 0019002001	0
Block: 0019002002	0
Block: 0019002003	0
Block: 0019002004	0
Block: 0019002005	19
Block: 0019002006	49
Block: 0019002007	18
Block: 0019002008	0
Block: 0019002009	0
Block: 0019002010	0
Block: 0019002011	0
Block: 0019002012	0
Block: 0019002013	22
Block: 0019002014	69
Block: 0019002015	40

**POPULATION**

**District 009** (continued)

Jackson MO County (continued)

Block: 0019002016	79
Block: 0019002017	194
Block: 0019002018	0
Block: 0019002019	0
Block: 0019003014	0
Block: 0022001000	154
Block: 0022001001	72
Block: 0022001002	171
Block: 0022001003	99
Block: 0022001004	138
Block: 0022001005	133
Block: 0022001006	99
Block: 0022001007	0
Block: 0022001008	0
Block: 0022001009	0
Block: 0022003000	0
Block: 0022003001	0
Block: 0022003002	0
Block: 0022003003	0
Block: 0022003004	0
Block: 0022003005	0
<b>VTD KC WD13 PCT1301 Subtotal</b>	<b>1,420</b>
VTD: KC WD13 PCT1302	
Block: 0021003016	0
Block: 0021003017	0
Block: 0021003018	0
Block: 0021003019	49
Block: 0021003020	40
Block: 0021003021	49
Block: 0021003022	139
Block: 0021003023	0
Block: 0021003024	56
Block: 0021003025	108
Block: 0021003026	70
Block: 0021003027	57
Block: 0021003028	55
Block: 0021003029	89
Block: 0021003030	72
Block: 0021003031	69
Block: 0021003032	60
Block: 0021004010	60
Block: 0021004011	67
Block: 0021004012	14
Block: 0021004013	88
Block: 0021004014	72
Block: 0021004015	66
Block: 0021004016	77
<b>VTD KC WD13 PCT1302 Subtotal</b>	<b>1,357</b>

VTD: KC WD13 PCT1303



**POPULATION**

**District 009** (continued)

Jackson MO County (continued)

Block: 0021001012	0
Block: 0021001013	0
Block: 0021001014	0
Block: 0021001025	0
Block: 0021001026	0
Block: 0021001027	0
Block: 0021001028	59
Block: 0021001029	0
Block: 0021001030	73
Block: 0021001031	43
Block: 0021001032	32
Block: 0021001033	10
Block: 0021001034	18
Block: 0021001035	46
Block: 0021001036	80
Block: 0021001037	36
Block: 0021001038	22
Block: 0021001039	66
Block: 0021001040	53
Block: 0021001041	38
Block: 0021001042	19
Block: 0021001061	0
Block: 0021001062	0
Block: 0021001063	0
Block: 0021001064	0
Block: 0021001065	0
Block: 0021002000	907
Block: 0021002001	0
Block: 0021002002	72
Block: 0021002003	1
<b>VTD KC WD13 PCT1303 Subtotal</b>	<b>1,575</b>
VTD: KC WD13 PCT1304	2,040
VTD: KC WD13 PCT1501	1,985
VTD: KC WD13 PCT1502	
Block: 0163001014	59
Block: 0163001015	15
Block: 0163001016	0
Block: 0163001017	0
Block: 0163001018	31
Block: 0163001019	0
Block: 0163001020	0
Block: 0163001021	11
Block: 0163001022	11
Block: 0163001023	0
Block: 0163001024	15
Block: 0163001025	10
Block: 0163001026	10
Block: 0163001027	14
Block: 0163001028	31

**POPULATION**

**District 009** (continued)

Jackson MO County (continued)

Block: 0163001029	27
Block: 0163001030	0
Block: 0163001031	0
Block: 0163001032	40
Block: 0163001033	10
Block: 0163001034	0
Block: 0163001035	0
Block: 0163001036	0
Block: 0163001037	6
Block: 0163001038	0
Block: 0163001039	0
Block: 0163001043	0
Block: 0163001044	0
Block: 0163001045	2
Block: 0163001046	1
Block: 0163001047	11
Block: 0163001048	7
Block: 0163001049	13
Block: 0163001050	9
Block: 0163001051	7
Block: 0163001052	0
Block: 0163001053	0
Block: 0163001054	0
Block: 0163001055	27
Block: 0163001056	0
Block: 0163001057	5
Block: 0163001128	2
Block: 0163001129	2
Block: 0163001138	2
<b>VTD KC WD13 PCT1502 Subtotal</b>	<b>378</b>
VTD: KC WD14 PCT1401	607
VTD: KC WD14 PCT1402	461
VTD: KC WD14 PCT1403	1,617
VTD: KC WD14 PCT1404	1,233
VTD: KC WD14 PCT1405	937
VTD: KC WD14 PCT1406	994
VTD: KC WD14 PCT1407	725
VTD: KC WD14 PCT1408	657
VTD: KC WD14 PCT1409	1,098
VTD: KC WD14 PCT1410	795
VTD: KC WD14 PCT1411	405
VTD: KC WD14 PCT1412	254
VTD: KC WD14 PCT1413	458
VTD: KC WD15 PCT1414	673
VTD: KC WD15 PCT1503	534
VTD: KC WD15 PCT1504	969
VTD: KC WD15 PCT1505	307
VTD: KC WD15 PCT1506	232
VTD: KC WD15 PCT1507	

**POPULATION**

**District 009** (continued)

Jackson MO County (continued)

Block: 0163001040	0
Block: 0163001041	0
Block: 0163001042	0
Block: 0163001060	32
Block: 0163001061	28
Block: 0163001062	23
Block: 0163001063	0
Block: 0163001064	0
Block: 0163001065	0
Block: 0163001066	0
Block: 0163001067	0
Block: 0163001068	0
Block: 0163001069	0
Block: 0163001070	0
Block: 0163001071	15
Block: 0163001072	5
Block: 0163001073	4
Block: 0163001074	4
Block: 0163001075	0
Block: 0163001076	4
Block: 0163001112	0
Block: 0163001113	0
Block: 0163001114	0
Block: 0163001119	8
Block: 0163001120	11
Block: 0163001121	12
<b>VTD KC WD15 PCT1507 Subtotal</b>	<b>146</b>
VTD: KC WD15 PCT1508	
Block: 0105003000	0
Block: 0105003001	0
Block: 0163001115	0
Block: 0163001116	0
Block: 0163001117	27
Block: 0163001118	14
Block: 0163001122	9
Block: 0163001123	12
Block: 0163001124	11
Block: 0163001125	0
Block: 0163001126	0
Block: 0163002001	0
Block: 0163002002	0
Block: 0163002003	0
Block: 0163002004	0
Block: 0163002005	0
Block: 0163002006	0
Block: 0163002008	0
Block: 0163002009	0
Block: 0163002013	0
Block: 0163002015	0

**POPULATION**

**District 009** (continued)

Jackson MO County (continued)

<b>VTD KC WD15 PCT1508 Subtotal</b>	<b>73</b>
VTD: KC WD15 PCT1509	1,080
VTD: KC WD15 PCT1512	917
VTD: KC WD15 PCT1513	18
VTD: KC WD15 PCT1514	409
VTD: KC WD15 PCT311	797
VTD: KC WD15 PCT314	907
VTD: KC WD15 PCT718	1,469
VTD: KC WD16 PCT1511	1,411
VTD: KC WD16 PCT1601	251
VTD: KC WD16 PCT1602	176
VTD: KC WD16 PCT1603	382
VTD: KC WD16 PCT1604	148
VTD: KC WD16 PCT1605	275
VTD: KC WD16 PCT1607	443
VTD: KC WD16 PCT1608	990
VTD: KC WD16 PCT1609	1,108
VTD: KC WD16 PCT1610	713
VTD: KC WD16 PCT1611	899
VTD: KC WD16 PCT1612	979
VTD: KC WD16 PCT1613	1,005
VTD: KC WD16 PCT1614	515
VTD: KC WD16 PCT1615	81
VTD: KC WD16 PCT1616	398
VTD: KC WD16 PCT717	280
VTD: KC WD17 PCT1606	379
VTD: KC WD17 PCT1617	618
VTD: KC WD17 PCT1618	1,000
VTD: KC WD17 PCT1701	658
VTD: KC WD17 PCT1702	1,493
VTD: KC WD17 PCT1703	1,020
VTD: KC WD17 PCT1704	962
VTD: KC WD17 PCT1705	863
VTD: KC WD17 PCT1706	1,274
VTD: KC WD17 PCT1707	455
VTD: KC WD17 PCT1708	1,212
VTD: KC WD17 PCT1712	148
VTD: KC WD17 PCT1814	468
VTD: KC WD18 PCT1801	0
VTD: KC WD18 PCT1802	1,103
VTD: KC WD18 PCT1803	1,375
VTD: KC WD18 PCT1804	1,191
VTD: KC WD18 PCT1805	1,159
VTD: KC WD18 PCT1806	514
VTD: KC WD18 PCT1807	1,276
VTD: KC WD18 PCT1808	840
VTD: KC WD18 PCT1809	1,184
VTD: KC WD18 PCT1810	1,305
VTD: KC WD18 PCT1812	109

**POPULATION**

**District 009** (continued)

Jackson MO County (continued)

VTD: KC WD18 PCT1813	564
VTD: KC WD18 PCT1816	361
VTD: KC WD19 PCT1709	838
VTD: KC WD19 PCT1710	1,265
VTD: KC WD19 PCT1815	541
VTD: KC WD19 PCT1817	0
VTD: KC WD19 PCT1903	541
VTD: KC WD19 PCT1905	507
VTD: KC WD19 PCT1906	37
VTD: KC WD19 PCT1907	597
VTD: KC WD19 PCT1908	974
VTD: KC WD19 PCT1909	1,158
VTD: KC WD19 PCT1910	614
VTD: KC WD19 PCT1911	1,208
VTD: KC WD19 PCT1912	0
VTD: KC WD19 PCT1913	67
VTD: KC WD19 PCT1914	515
VTD: KC WD19 PCT1916	0
VTD: KC WD19 PCT1917	0
VTD: KC WD19 PCT1918	41
VTD: KC WD19 PCT1919	1,262
VTD: KC WD2 PCT201	900
VTD: KC WD2 PCT202	1,199
VTD: KC WD2 PCT203	1,579
VTD: KC WD2 PCT204	1,158
VTD: KC WD2 PCT205	752
VTD: KC WD2 PCT206	13
VTD: KC WD2 PCT207	458
VTD: KC WD2 PCT208	671
VTD: KC WD2 PCT209	704
VTD: KC WD2 PCT210	702
VTD: KC WD2 PCT211	1,397
VTD: KC WD2 PCT212	1,134
VTD: KC WD2 PCT213	253
VTD: KC WD2 PCT214	318
VTD: KC WD2 PCT215	474
VTD: KC WD2 PCT216	402
VTD: KC WD20 PCT1901	1,486
VTD: KC WD20 PCT2002	0
Block: 0130033000	0
Block: 0130033001	248
Block: 0130033002	292
Block: 0130033003	47
Block: 0130033004	76
Block: 0130033005	38
Block: 0130033006	106
Block: 0130033007	33
Block: 0130033008	60
Block: 0130033009	50

**POPULATION**

**District 009** (continued)

Jackson MO County (continued)

Block: 0130033010	73
Block: 0130033011	48
Block: 0130033012	112
Block: 0130033013	65
Block: 0130033014	0
Block: 0130033015	0
Block: 0130033016	0
Block: 0130033019	0
Block: 0130033020	0
Block: 0130033022	0
Block: 0130033027	0
Block: 0130033034	21
Block: 0130033035	22
<b>VTD KC WD20 PCT2002 Subtotal</b>	<b>1,291</b>
VTD: KC WD20 PCT2003	
Block: 0102011039	0
Block: 0102031003	0
Block: 0102031004	0
Block: 0102031008	0
Block: 0130033028	0
<b>VTD KC WD20 PCT2003 Subtotal</b>	<b>0</b>
VTD: KC WD20 PCT2004	
Block: 0102011038	0
<b>VTD KC WD20 PCT2004 Subtotal</b>	<b>0</b>
VTD: KC WD23 PCT2301	0
VTD: KC WD23 PCT2311	858
VTD: KC WD23 PCT2312	1,134
VTD: KC WD23 PCT2313	1,640
VTD: KC WD23 PCT2314	761
VTD: KC WD23 PCT2315	0
VTD: KC WD24 PCT2402	1,302
VTD: KC WD24 PCT2408	
Block: 0142042050	11
Block: 0142043041	2
Block: 0142043042	0
Block: 0142043043	0
Block: 0142043044	0
Block: 0143003001	0
Block: 0143003006	5
Block: 0143003007	490
Block: 0143003008	35
Block: 0143003009	59
Block: 0143003010	278
Block: 0143003011	0
Block: 0143003012	71
Block: 0143003013	105
Block: 0143003015	0
Block: 0143003016	0
Block: 0143003017	0

**POPULATION**

**District 009** (continued)

Jackson MO County (continued)

Block: 0143003018	0
Block: 0143003019	0
Block: 0143003020	15
Block: 0143003021	27
Block: 0143003035	20
Block: 0143003036	0
Block: 0143003037	0
Block: 0143003038	0
Block: 0143003039	0
Block: 0143003040	2
Block: 0143003054	0
Block: 0143003055	0
Block: 0176004028	0
<b>VTD KC WD24 PCT2408 Subtotal</b>	<b>1,120</b>
VTD: KC WD24 PCT2409	13
VTD: KC WD24 PCT2410	890
VTD: KC WD24 PCT2412	14
VTD: KC WD24 PCT2413	308
VTD: KC WD24 PCT2414	12
VTD: KC WD24 PCT2415	22
VTD: KC WD24 PCT2416	625
VTD: KC WD24 PCT2417	157
VTD: KC WD24 PCT2418	1,014
VTD: KC WD24 PCT2420	248
VTD: KC WD24 PCT2421	1,380
VTD: KC WD24 PCT2422	1,089
VTD: KC WD24 PCT2430	9
VTD: KC WD24 PCT2431	0
VTD: KC WD24 PCT2432	4
VTD: KC WD24 PCT2601	1,421
VTD: KC WD26 PCT1711	881
VTD: KC WD26 PCT1902	712
VTD: KC WD26 PCT2603	92
VTD: KC WD26 PCT2604	2,641
VTD: KC WD26 PCT2605	692
VTD: KC WD26 PCT2606	1,305
VTD: KC WD26 PCT2607	
Block: 0129065006	46
Block: 0129065007	39
Block: 0129065008	131
Block: 0129065009	114
Block: 0129065010	75
Block: 0129065013	72
<b>VTD KC WD26 PCT2607 Subtotal</b>	<b>477</b>
VTD: KC WD26 PCT2608	
Block: 0129062000	100
Block: 0129062001	24
Block: 0129062002	271
Block: 0129062003	49

**POPULATION**

**District 009** (continued)

Jackson MO County (continued)	
Block: 0129062004	69
Block: 0129062005	86
Block: 0129062006	195
<b>VTD KC WD26 PCT2608 Subtotal</b>	<b>794</b>
VTD: KC WD26 PCT2609	1,480
VTD: KC WD26 PCT2612	225
VTD: KC WD3 PCT301	660
VTD: KC WD3 PCT302	349
VTD: KC WD3 PCT303	721
VTD: KC WD3 PCT304	709
VTD: KC WD3 PCT305	847
VTD: KC WD3 PCT306	696
VTD: KC WD3 PCT307	761
VTD: KC WD3 PCT308	729
VTD: KC WD3 PCT309	636
VTD: KC WD3 PCT310	1,596
VTD: KC WD3 PCT312	446
VTD: KC WD3 PCT313	481
VTD: KC WD3 PCT716	425
VTD: KC WD7 PCT701	853
VTD: KC WD7 PCT702	748
VTD: KC WD7 PCT703	538
VTD: KC WD7 PCT704	1,066
VTD: KC WD7 PCT705	496
VTD: KC WD7 PCT706	890
VTD: KC WD7 PCT707	25
VTD: KC WD7 PCT708	54
VTD: KC WD7 PCT709	375
VTD: KC WD7 PCT710	993
VTD: KC WD7 PCT711	45
VTD: KC WD7 PCT712	1,257
VTD: KC WD7 PCT713	793
VTD: KC WD7 PCT714	782
VTD: KC WD7 PCT715	0
VTD: KC WD7 PCT719	0
VTD: KC WD9 PCT1904	1,232
VTD: Prairie No. 53	99
<b>Jackson MO County Subtotal</b>	<b>168,649</b>
<b>District 009 Subtotal</b>	<b>168,649</b>

**District 010**

Audrain MO County	25,529
Callaway MO County	44,332
Lincoln MO County	52,566
Monroe MO County	8,840
Montgomery MO County	12,236
Warren MO County	32,513



**POPULATION**

**District 010 Subtotal 176,016**

**District 011**

Jackson MO County

VTD: Blue Sub 1 No. 1	1,551
VTD: Blue Sub 1 No. 10	836
VTD: Blue Sub 1 No. 11 & 11A	625
VTD: Blue Sub 1 No. 12	187
VTD: Blue Sub 1 No. 13	355
VTD: Blue Sub 1 No. 14	10
VTD: Blue Sub 1 No. 18	551
VTD: Blue Sub 1 No. 2	1,325
VTD: Blue Sub 1 No. 4 & 4A	1,544
VTD: Blue Sub 1 No. 5	1,648
VTD: Blue Sub 1 No. 6 & 6B	1,904
VTD: Blue Sub 1 No. 6A	1,719
VTD: Blue Sub 1 No. 7	290
VTD: Blue Sub 1 No. 8,15,& 16	72
VTD: Blue Sub 1 No. 9	1,252
VTD: Blue Sub 2 No. 1	1,628
VTD: Blue Sub 2 No. 10	1,428
VTD: Blue Sub 2 No. 2	2,021
VTD: Blue Sub 2 No. 3	346
VTD: Blue Sub 2 No. 3A	47
VTD: Blue Sub 2 No. 4	1,624
VTD: Blue Sub 2 No. 5	1,244
VTD: Blue Sub 2 No. 6	1,181
VTD: Blue Sub 2 No. 7	1,760
VTD: Blue Sub 2 No. 8	1,486
VTD: Blue Sub 2 No. 9	1,727
VTD: Blue Sub 3 No. 1	955
VTD: Blue Sub 3 No. 11	0
VTD: Blue Sub 3 No. 12 & 13	228
VTD: Blue Sub 3 No. 14,15,15N,17N,& 18N	1,909
VTD: Blue Sub 3 No. 15A	1,691
VTD: Blue Sub 3 No. 16 & 16A	1,852
VTD: Blue Sub 3 No. 2	1,904
VTD: Blue Sub 3 No. 3	1,600
VTD: Blue Sub 3 No. 4	1,578
VTD: Blue Sub 3 No. 5	2,064
VTD: Blue Sub 3 No. 5A	1,733
VTD: Blue Sub 3 No. 9	624
VTD: Blue Sub 4 No. 1	1,296
VTD: Blue Sub 4 No. 10	1,190
VTD: Blue Sub 4 No. 11	1,026
VTD: Blue Sub 4 No. 12	712
VTD: Blue Sub 4 No. 2	854
VTD: Blue Sub 4 No. 3	642
VTD: Blue Sub 4 No. 4	1,813
VTD: Blue Sub 4 No. 5	1,928
VTD: Blue Sub 4 No. 6	1,311

**POPULATION**

**District 011 (continued)**

Jackson MO County (continued)

VTD: Blue Sub 4 No. 7	1,218
VTD: Blue Sub 4 No. 8	1,385
VTD: Blue Sub 4 No. 9	1,073
VTD: Blue Sub 5 No. 1	916
VTD: Blue Sub 5 No. 11	1,225
VTD: Blue Sub 5 No. 13	1,309
VTD: Blue Sub 5 No. 14	1,123
VTD: Blue Sub 5 No. 15	1,252
VTD: Blue Sub 5 No. 2	985
VTD: Blue Sub 5 No. 3	1,510
VTD: Blue Sub 5 No. 4	1,179
VTD: Blue Sub 5 No. 5 & 12	1,234
VTD: Blue Sub 5 No. 6	1,053
VTD: Blue Sub 5 No. 7	1,575
VTD: Blue Sub 5 No. 8	1,034
VTD: Blue Sub 5 No. 9	776
VTD: Blue Sub 6 No. 1	1,022
VTD: Blue Sub 6 No. 10	1,168
VTD: Blue Sub 6 No. 11	1,520
VTD: Blue Sub 6 No. 12	1,421
VTD: Blue Sub 6 No. 2	1,254
VTD: Blue Sub 6 No. 3	1,071
VTD: Blue Sub 6 No. 4	1,575
VTD: Blue Sub 6 No. 5	2,354
VTD: Blue Sub 6 No. 5A	159
VTD: Blue Sub 6 No. 6	531
VTD: Blue Sub 6 No. 6A	16
VTD: Blue Sub 6 No. 7 & 7N	0
VTD: Blue Sub 6 No. 8	1,299
VTD: Blue Sub 6 No. 8A	962
VTD: Blue Sub 6 No. 9	1,817
VTD: Blue Sub 7 No. 1	1,035
VTD: Blue Sub 7 No. 10	1,235
VTD: Blue Sub 7 No. 11	959
VTD: Blue Sub 7 No. 12	947
VTD: Blue Sub 7 No. 13	969
VTD: Blue Sub 7 No. 14	770
VTD: Blue Sub 7 No. 2	940
VTD: Blue Sub 7 No. 2A	1,054
VTD: Blue Sub 7 No. 3	838
VTD: Blue Sub 7 No. 4	341
VTD: Blue Sub 7 No. 5 & 5A	1,156
VTD: Blue Sub 7 No. 6	753
VTD: Blue Sub 7 No. 7	1,209
VTD: Blue Sub 7 No. 8	1,339
VTD: Blue Sub 7 No. 9	1,097
VTD: Blue Sub 8 No. 1	1,384
VTD: Blue Sub 8 No. 10 & 10A	307
VTD: Blue Sub 8 No. 11	1,990

**POPULATION**

**District 011** (continued)

Jackson MO County (continued)

VTD: Blue Sub 8 No. 12,12A,& 12B	1,236
VTD: Blue Sub 8 No. 13 & 13N	340
VTD: Blue Sub 8 No. 2	1,880
VTD: Blue Sub 8 No. 2A	722
VTD: Blue Sub 8 No. 3	957
VTD: Blue Sub 8 No. 5 & 5A	1,848
VTD: Blue Sub 8 No. 6	
Block: 0145022004	0
Block: 0147011017	0
Block: 0147011018	0
Block: 0147011019	0
Block: 0147011020	511
Block: 0147011021	185
Block: 0147011022	0
Block: 0147011023	41
Block: 0147011024	0
Block: 0147011025	0
Block: 0147011026	94
Block: 0147011028	104
Block: 0147011029	0
Block: 0147011030	0
Block: 0147011031	0
Block: 0147011032	2
Block: 0147011033	0
Block: 0147011034	0
Block: 0147011035	0
Block: 0147011036	0
Block: 0147011037	892
Block: 0147011038	0
Block: 0147011039	0
Block: 0147011040	0
Block: 0147011041	0
Block: 0147011042	0
Block: 0147011043	0
Block: 0147011046	0
Block: 0147011047	0
Block: 0147011048	0
Block: 0147011049	0
Block: 0147011050	0
Block: 0147011051	0
Block: 0147011052	0
Block: 0147011054	0
Block: 0148041042	0
Block: 0148041055	0
Block: 0148041059	0
Block: 0148041060	0
Block: 0148041068	0
<b>VTD Blue Sub 8 No. 6 Subtotal</b>	<b>1,829</b>
VTD: Blue Sub 8 No. 7	1,002

**POPULATION**

**District 011 (continued)**

Jackson MO County (continued)

VTD: Blue Sub 8 No. 8	1,538
VTD: Blue Sub 8 No. 9	916
VTD: Blue Sub 8 No. 9A	947
VTD: Brooking No. 14	1,476
VTD: Brooking No. 15	1,391
VTD: Brooking No. 16	
Block: 0125023000	17
Block: 0125023001	58
Block: 0125023021	22
Block: 0125023022	21
Block: 0125023023	28
Block: 0125023024	17
<b>VTD Brooking No. 16 Subtotal</b>	<b>163</b>
VTD: Fort Osage No. 1,1A,2,& 3	589
VTD: Fort Osage No. 11,12,& 15N	39
VTD: Fort Osage No. 16,17,17A,19,& 20	1,453
VTD: Fort Osage No. 21	435
VTD: Fort Osage No. 27 & 28	755
VTD: Fort Osage No. 4	351
VTD: Fort Osage No. 5 & 30	864
VTD: Fort Osage No. 6	965
VTD: Fort Osage No. 7,8,25,& 26	1,268
VTD: Fort Osage No. 9	83
VTD: KC WD11 PCT1102	
Block: 0155002026	0
Block: 0155002027	0
Block: 0155002028	0
Block: 0155002038	0
Block: 0155002039	0
Block: 0155002042	0
Block: 0155002043	0
Block: 0155002071	0
Block: 0155002075	0
Block: 0155002076	0
Block: 0155002239	0
<b>VTD KC WD11 PCT1102 Subtotal</b>	<b>0</b>
VTD: KC WD11 PCT1110	
Block: 0155002091	12
Block: 0155002130	0
Block: 0155002131	0
Block: 0155002139	0
Block: 0155002140	0
Block: 0155002141	0
Block: 0155002142	0
Block: 0155002219	0
Block: 0155002220	0
<b>VTD KC WD11 PCT1110 Subtotal</b>	<b>12</b>
VTD: KC WD12 PCT1201	1,422
VTD: KC WD12 PCT1202	1,264

**POPULATION**

**District 011 (continued)**

Jackson MO County (continued)

VTD: KC WD12 PCT1203	1,867
VTD: KC WD12 PCT1204	1,005
VTD: KC WD12 PCT1205	1,192
VTD: KC WD12 PCT1206	2,247
VTD: KC WD12 PCT1207	1,181
VTD: KC WD12 PCT1208	
Block: 0019001001	0
Block: 0019001002	0
<b>VTD KC WD12 PCT1208 Subtotal</b>	<b>0</b>
VTD: KC WD12 PCT1305	479
VTD: KC WD12 PCT1306	109
VTD: KC WD12 PCT1307	609
VTD: KC WD12 PCT1308	926
VTD: KC WD12 PCT1309	324
VTD: KC WD12 PCT1310	0
VTD: KC WD13 PCT1301	
Block: 0020002004	63
Block: 0020002005	55
Block: 0020002006	118
Block: 0020002007	109
Block: 0020002008	58
Block: 0020002009	68
Block: 0020002018	55
Block: 0020002019	59
Block: 0020002020	52
Block: 0020002021	88
Block: 0020002022	135
Block: 0020002023	71
<b>VTD KC WD13 PCT1301 Subtotal</b>	<b>931</b>
VTD: KC WD13 PCT1302	
Block: 0021001001	0
Block: 0021001002	0
Block: 0021001003	0
Block: 0021001004	0
Block: 0021001005	0
Block: 0021001006	0
Block: 0021001007	0
Block: 0021001008	0
Block: 0021001009	9
Block: 0021001010	2
Block: 0021001011	0
Block: 0021001017	0
Block: 0021001018	0
Block: 0021001023	0
Block: 0021001067	0
Block: 0021003000	44
Block: 0021003001	70
Block: 0021003002	56
Block: 0021003003	67

**POPULATION**

**District 011** (continued)

Jackson MO County (continued)

Block: 0021003004	68
Block: 0021003005	84
Block: 0021003006	117
Block: 0021003007	37
Block: 0021003008	91
Block: 0021003009	84
Block: 0021003010	66
Block: 0021003011	65
Block: 0021003012	23
Block: 0021003013	26
Block: 0021003014	15
Block: 0021003015	7
Block: 0021004000	57
Block: 0021004001	58
Block: 0021004002	49
Block: 0021004003	65
Block: 0021004004	57
Block: 0021004005	83
Block: 0021004006	24
Block: 0021004007	22
Block: 0021004008	0
Block: 0021004009	0

**VTD KC WD13 PCT1302 Subtotal** **1,346**

VTD: KC WD13 PCT1303

Block: 0021001015	2
Block: 0021001016	0
Block: 0021001019	0
Block: 0021001020	0
Block: 0021001021	0
Block: 0021001022	0
Block: 0021001024	0
Block: 0021001043	0
Block: 0021001044	0
Block: 0021001045	0
Block: 0021001046	0
Block: 0021001047	0
Block: 0021001048	0
Block: 0021001049	0
Block: 0021001050	0
Block: 0021001051	0
Block: 0021001053	0
Block: 0021001056	0
Block: 0021001057	0
Block: 0021001058	0
Block: 0021001059	0
Block: 0021001060	0
Block: 0021001066	0

**VTD KC WD13 PCT1303 Subtotal** **2**

VTD: KC WD13 PCT1502

POPULATION

District 011 (continued)

Jackson MO County (continued)

Block: 0021001054	0
Block: 0021001055	0
Block: 0163001000	0
Block: 0163001001	0
Block: 0163001002	0
Block: 0163001003	0
Block: 0163001004	0
Block: 0163001005	0
Block: 0163001006	0
Block: 0163001007	0
Block: 0163001011	0
Block: 0163001012	0
Block: 0163001013	0
Block: 0163001089	0
Block: 0163001130	0
<b>VTD KC WD13 PCT1502 Subtotal</b>	<b>0</b>
VTD: KC WD15 PCT1507	
Block: 0163001008	0
Block: 0163001009	0
Block: 0163001010	0
Block: 0163001077	0
Block: 0163001078	0
Block: 0163001079	0
Block: 0163001080	0
Block: 0163001081	0
Block: 0163001082	0
Block: 0163001083	0
Block: 0163001084	0
Block: 0163001085	0
Block: 0163001086	48
Block: 0163001087	36
Block: 0163001088	0
Block: 0163001090	71
Block: 0163001091	3
Block: 0163001092	2
Block: 0163001093	0
Block: 0163001094	5
Block: 0163001095	0
Block: 0163001096	10
Block: 0163001097	12
Block: 0163001098	24
Block: 0163001099	4
Block: 0163001100	46
Block: 0163001101	29
Block: 0163001102	0
Block: 0163001103	0
Block: 0163001104	78
Block: 0163001105	56
Block: 0163001106	0

**POPULATION**

**District 011** (continued)

Jackson MO County (continued)	
Block: 0163001107	0
Block: 0163001108	0
Block: 0163001111	0
Block: 0163001127	0
Block: 0163001132	0
Block: 0163001135	0
Block: 0163001136	0
Block: 0163001137	0
Block: 0170001040	0
Block: 9808021005	0
<b>VTD KC WD15 PCT1507 Subtotal</b>	<b>424</b>
VTD: KC WD15 PCT1508	
Block: 0163001109	0
Block: 0163001110	0
Block: 0163001134	0
Block: 0163002000	0
Block: 9808021028	0
Block: 9808021029	0
<b>VTD KC WD15 PCT1508 Subtotal</b>	<b>0</b>
VTD: KC WD23 PCT2302	1,033
VTD: KC WD23 PCT2303	995
VTD: KC WD23 PCT2304	314
VTD: KC WD23 PCT2305	895
VTD: KC WD23 PCT2306	885
VTD: KC WD23 PCT2307	2,309
VTD: KC WD23 PCT2308	1,230
VTD: KC WD23 PCT2309	764
VTD: KC WD23 PCT2310	0
VTD: KC WD23 PCT2316	0
VTD: KC WD23 PCT2317	0
VTD: KC WD23 PCT2318	655
VTD: KC WD24 PCT2401	1,031
VTD: KC WD24 PCT2403	1,701
VTD: KC WD24 PCT2404	1,923
VTD: KC WD24 PCT2405	1,977
VTD: KC WD24 PCT2406	0
VTD: KC WD24 PCT2407	53
VTD: KC WD24 PCT2408	
Block: 0142042014	15
Block: 0143003000	94
<b>VTD KC WD24 PCT2408 Subtotal</b>	<b>109</b>
VTD: KC WD24 PCT2423	1
VTD: KC WD24 PCT2424	0
VTD: KC WD24 PCT2425	0
VTD: KC WD24 PCT2426	0
VTD: KC WD24 PCT2427	0
VTD: KC WD24 PCT2428	0
VTD: KC WD24 PCT2429	0
VTD: Prairie No. 26,27,28,& 78	1,211



**POPULATION**

**District 011** (continued)

Jackson MO County (continued)	
VTD: Prairie No. 29 & 30C	1,296
VTD: Prairie No. 30A	2,514
VTD: Prairie No. 30B,82,& 82A	
Block: 0142031000	0
Block: 0185001009	141
Block: 0185001010	53
Block: 0185001012	0
<b>VTD Prairie No. 30B,82,&amp; 82A Subtotal</b>	<b>194</b>
VTD: Prairie No. 35	
Block: 0142042009	0
<b>VTD Prairie No. 35 Subtotal</b>	<b>0</b>
VTD: Sni-A-Bar No. 1,1B,& 1C	
Block: 0145022002	0
Block: 0145022007	0
Block: 0145022008	0
Block: 0145022009	0
Block: 0145022010	0
Block: 0145022011	0
Block: 0145022018	38
Block: 0145022019	103
Block: 0145022020	0
Block: 0145022042	0
Block: 0145022043	0
Block: 0145022044	0
Block: 0145022045	0
Block: 0145022046	0
Block: 0145022047	0
Block: 0145022048	6
Block: 0145022049	0
Block: 0145022050	145
Block: 0145022051	24
Block: 0145022052	185
Block: 0145022053	24
Block: 0145022060	0
Block: 0145022061	0
<b>VTD Sni-A-Bar No. 1,1B,&amp; 1C Subtotal</b>	<b>525</b>
VTD: Sni-A-Bar No. 2 & 3A	
Block: 0145022001	0
Block: 0148041058	0
Block: 0148041061	0
<b>VTD Sni-A-Bar No. 2 &amp; 3A Subtotal</b>	<b>0</b>
<b>Jackson MO County Subtotal</b>	<b>168,612</b>
<b>District 011 Subtotal</b>	<b>168,612</b>

**District 012**

Andrew MO County	17,291
Atchison MO County	5,685
Clay MO County	
VTD: FR 1	1,771

**POPULATION**

**District 012 (continued)**

Clay MO County (continued)	
VTD: FR 2	4,022
VTD: FR 3	3,008
VTD: FR 4	1,429
VTD: FR 5	783
VTD: KC 21 PI 1	
Block: 0219002048	0
Block: 0219002049	0
Block: 0219002050	0
<b>VTD KC 21 PI 1 Subtotal</b>	<b>0</b>
VTD: Kry 1	1,948
VTD: Kry 2	3,729
VTD: Kry 3	3,558
VTD: Kry 4	4,254
VTD: Lib 14	1,768
VTD: Lib 8	456
VTD: Lib 9	2,816
VTD: PI 1	5,006
VTD: PI 2	2,869
VTD: PI 3	2,883
VTD: Wash 1	1,253
VTD: Wash 2	2,190
VTD: Wash 3	1,302
<b>Clay MO County Subtotal</b>	<b>45,045</b>
Clinton MO County	20,743
Daviess MO County	8,433
DeKalb MO County	12,892
Gentry MO County	6,738
Grundy MO County	10,261
Harrison MO County	8,957
Holt MO County	4,912
Mercer MO County	3,785
Nodaway MO County	23,370
Putnam MO County	4,979
Sullivan MO County	6,714
Worth MO County	2,171
<b>District 012 Subtotal</b>	<b>181,976</b>
<b>District 013</b>	
St. Louis MO County	
VTD: AP034	579
VTD: AP225	0
VTD: AP230	0
VTD: AP232	0
VTD: AP233	0
VTD: FER001	1,564

POPULATION

District 013 (continued)

St. Louis MO County (continued)

VTD: FER002	685
VTD: FER004	138
VTD: FER006	546
VTD: FER007	621
VTD: FER008	1,343
VTD: FER016	168
VTD: FER017	667
VTD: FER018	421
VTD: FER019	1,564
VTD: FER022	786
VTD: FER025	4
VTD: FER026	212
VTD: FER027	760
VTD: FER029	652
VTD: FER030	685
VTD: FER037	2,279
VTD: FER039	41
VTD: FER041	899
VTD: FER042	1,442
VTD: FER044	954
VTD: FER045	620
VTD: FER046	33
VTD: FER048	543
VTD: FER050	703
VTD: FER051	3
VTD: FER201	0
VTD: FER208	0
VTD: FLO001	575
VTD: FLO002	636
VTD: FLO003	1,085
VTD: FLO004	1,987
VTD: FLO005	382
VTD: FLO006	1,942
VTD: FLO007	439
VTD: FLO008	1,227
VTD: FLO009	1,019
VTD: FLO010	1,075
VTD: FLO011	780
VTD: FLO012	541
VTD: FLO013	647
VTD: FLO014	1,085
VTD: FLO015	1,288
VTD: FLO016	338
VTD: FLO017	2,161
VTD: FLO018	786
VTD: FLO019	1,358
VTD: FLO020	322
VTD: FLO021	784
VTD: FLO022	654

**POPULATION**

**District 013** (continued)

St. Louis MO County (continued)

VTD: FLO023	1,136
VTD: FLO024	1,123
VTD: FLO025	819
VTD: FLO026	901
VTD: FLO027	364
VTD: FLO028	610
VTD: FLO029	104
VTD: FLO030	1,388
VTD: FLO031	704
VTD: FLO032	440
VTD: FLO033	742
VTD: FLO034	1,211
VTD: FLO035	482
VTD: FLO036	1,177
VTD: FLO037	695
VTD: FLO038	806
VTD: FLO039	212
VTD: FLO040	55
VTD: FLO041	551
VTD: FLO042	19
VTD: FLO200	1
VTD: FLO201	0
VTD: FLO202	0
VTD: FLO203	0
VTD: FLO205	0
VTD: FLO207	0
VTD: LC001	505
VTD: LC002	1,158
VTD: LC003	969
VTD: LC004	798
VTD: LC005	575
VTD: LC006	633
VTD: LC007	67
VTD: LC008	1,105
VTD: LC009	2,354
VTD: LC010	1,005
VTD: LC011	696
VTD: LC012	965
VTD: LC013	1,453
VTD: LC014	2,261
VTD: LC015	1,113
VTD: LC016	
Block: 2112012021	2
Block: 2112012035	65
Block: 2112012036	6
Block: 2112012037	6
Block: 2112012038	0
Block: 2113321031	0
Block: 2113321032	0

**POPULATION**

**District 013** (continued)

St. Louis MO County (continued)	
Block: 2113321033	0
Block: 2114021000	0
Block: 2115001002	0
<b>VTD LC016 Subtotal</b>	<b>79</b>
VTD: LC017	997
VTD: LC018	190
VTD: LC019	123
VTD: LC020	588
VTD: LC021	3,021
VTD: LC022	1,267
VTD: LC023	339
VTD: LC024	535
VTD: LC025	967
VTD: LC026	1,874
VTD: LC027	1,465
VTD: LC028	1,184
VTD: LC029	1,277
VTD: LC030	2,260
VTD: LC031	812
VTD: LC032	848
VTD: LC033	614
VTD: LC034	34
VTD: LC035	515
VTD: LC036	417
VTD: LC037	1,591
VTD: LC038	240
VTD: LC039	91
VTD: LC040	236
VTD: LC200	0
VTD: LC202	0
VTD: LC203	0
VTD: NRW016	2
VTD: NRW022	278
VTD: NRW042	993
VTD: NRW043	1,165
VTD: NRW044	576
VTD: NRW045	88
VTD: NRW046	597
VTD: NRW201	0
VTD: NW002	778
VTD: NW004	844
VTD: NW007	331
VTD: NW008	1,038
VTD: NW010	799
VTD: NW015	847
VTD: NW016	1,419
VTD: NW028	511
VTD: NW039	691
VTD: NW045	256

POPULATION

District 013 (continued)

St. Louis MO County (continued)

VTD: NW224	0
VTD: NW225	0
VTD: NW226	0
VTD: NW227	0
VTD: SF001	1,357
VTD: SF002	684
VTD: SF003	1,320
VTD: SF004	702
VTD: SF005	1,747
VTD: SF006	2,702
VTD: SF007	978
VTD: SF008	421
VTD: SF009	704
VTD: SF010	1,684
VTD: SF011	165
VTD: SF012	29
VTD: SF013	1,000
VTD: SF014	1,056
VTD: SF015	871
VTD: SF016	1,334
VTD: SF017	41
VTD: SF018	1,122
VTD: SF019	811
VTD: SF020	809
VTD: SF021	65
VTD: SF022	482
VTD: SF023	318
VTD: SF024	241
VTD: SF025	1,781
VTD: SF026	252
VTD: SF027	1,152
VTD: SF028	644
VTD: SF029	1,328
VTD: SF030	1,006
VTD: SF031	1,134
VTD: SF032	1,722
VTD: SF033	935
VTD: SF034	735
VTD: SF035	664
VTD: SF036	151
VTD: SF037	49
VTD: SF038	529
VTD: SF039	1,198
VTD: SF040	38
VTD: SF200	0
VTD: SF204	5
VTD: SF206	0
VTD: SPL001	2,445
VTD: SPL002	711

**POPULATION**

**District 013** (continued)

St. Louis MO County (continued)

VTD: SPL003	4,133
VTD: SPL004	1,531
VTD: SPL005	1,092
VTD: SPL006	152
VTD: SPL007	1,961
VTD: SPL008	421
VTD: SPL009	15
VTD: SPL010	1,086
VTD: SPL011	2,387
VTD: SPL012	384
VTD: SPL013	817
VTD: SPL014	777
VTD: SPL015	1,725
VTD: SPL016	1,129
VTD: SPL017	1,061
VTD: SPL018	477
VTD: SPL019	503
VTD: SPL020	1,061
VTD: SPL021	901
VTD: SPL022	1,438
VTD: SPL023	1,573
VTD: SPL024	884
VTD: SPL025	968
VTD: SPL026	1,589
VTD: SPL027	530
VTD: SPL028	1,309
VTD: SPL029	1,685
VTD: SPL030	1,249
VTD: SPL201	0
VTD: SPL202	4
VTD: SPL207	0
VTD: SPL208	6
<b>St. Louis MO County Subtotal</b>	<b>171,967</b>
<b>District 013 Subtotal</b>	<b>171,967</b>

**District 014**

St. Louis MO County

VTD: AP001	472
VTD: AP002	578
VTD: AP003	451
VTD: AP005	1,118
VTD: AP006	6
VTD: AP007	416
VTD: AP009	837
VTD: AP010	1,818
VTD: AP014	391
VTD: AP015	504
VTD: AP016	191
VTD: AP018	466
VTD: AP019	1,836

**POPULATION**

**District 014 (continued)**

St. Louis MO County (continued)

VTD: AP021	138
VTD: AP027	182
VTD: AP030	488
VTD: AP035	2
VTD: AP036	333
VTD: AP038	255
VTD: AP039	838
VTD: AP043	0
VTD: AP045	379
VTD: AP048	219
VTD: AP050	1,357
VTD: AP051	418
VTD: AP053	11
VTD: AP054	968
VTD: AP055	892
VTD: AP056	1,042
VTD: AP200	0
VTD: AP203	0
VTD: AP206	0
VTD: AP207	0
VTD: AP208	0
VTD: AP210	0
VTD: AP211	0
VTD: AP214	0
VTD: AP215	0
VTD: AP216	0
VTD: AP217	0
VTD: AP221	0
VTD: AP227	0
VTD: AP228	0
VTD: AP237	0
VTD: CLA001	1,583
VTD: CLA003	390
VTD: CLA004	870
VTD: CLA010	2,087
VTD: CLA011	1,084
VTD: CLA044	481
VTD: CLA056	727
VTD: FER003	256
VTD: FER005	1,429
VTD: FER009	499
VTD: FER010	350
VTD: FER011	595
VTD: FER012	569
VTD: FER013	344
VTD: FER014	238
VTD: FER015	369
VTD: FER020	286
VTD: FER021	398



**POPULATION**

**District 014** (continued)

St. Louis MO County (continued)

VTD: FER023	949
VTD: FER024	1,595
VTD: FER028	610
VTD: FER031	133
VTD: FER032	397
VTD: FER033	585
VTD: FER034	1,518
VTD: FER035	1,262
VTD: FER036	454
VTD: FER038	632
VTD: FER040	683
VTD: FER043	1,579
VTD: FER047	258
VTD: FER049	630
VTD: HAD004	2,965
VTD: HAD006	1,740
VTD: HAD007	703
VTD: HAD008	1,024
VTD: HAD009	1,084
VTD: HAD010	879
VTD: HAD011	969
VTD: HAD012	846
VTD: HAD013	847
VTD: HAD014	904
VTD: HAD017	762
VTD: HAD018	210
VTD: HAD036	26
VTD: HAD038	1,240
VTD: LC016	
Block: 2113321026	0
Block: 2113321029	0
Block: 2114021001	0
<b>VTD LC016 Subtotal</b>	<b>0</b>
VTD: MID010	185
VTD: MID017	1,464
VTD: MID018	508
VTD: MID020	26
VTD: MID025	53
VTD: MID026	185
VTD: MID028	51
VTD: MID029	218
VTD: MID030	515
VTD: MID032	57
VTD: MID034	745
VTD: MID036	92
VTD: MID037	25
VTD: MID038	50
VTD: MID039	797
VTD: MID040	231

POPULATION

District 014 (continued)

St. Louis MO County (continued)

VTD: MID049	253
VTD: MID051	211
VTD: MID055	480
VTD: MID202	0
VTD: MID208	0
VTD: MID209	0
VTD: MID213	0
VTD: NOR001	812
VTD: NOR002	1,074
VTD: NOR003	671
VTD: NOR004	608
VTD: NOR005	840
VTD: NOR006	1,292
VTD: NOR007	899
VTD: NOR008	23
VTD: NOR009	692
VTD: NOR010	584
VTD: NOR011	430
VTD: NOR012	1,140
VTD: NOR013	173
VTD: NOR014	188
VTD: NOR015	1,497
VTD: NOR016	434
VTD: NOR017	81
VTD: NOR018	917
VTD: NOR019	835
VTD: NOR020	638
VTD: NOR021	1,346
VTD: NOR022	290
VTD: NOR023	422
VTD: NOR024	329
VTD: NOR025	777
VTD: NOR026	652
VTD: NOR027	625
VTD: NOR028	458
VTD: NOR029	1,195
VTD: NOR030	1,071
VTD: NOR031	432
VTD: NOR032	390
VTD: NOR033	284
VTD: NOR034	634
VTD: NOR035	96
VTD: NOR036	959
VTD: NOR037	726
VTD: NOR038	4
VTD: NOR039	446
VTD: NOR040	165
VTD: NOR041	217
VTD: NOR042	511

POPULATION

District 014 (continued)

St. Louis MO County (continued)

VTD: NOR043	178
VTD: NOR044	228
VTD: NOR045	349
VTD: NOR046	517
VTD: NOR047	0
VTD: NOR048	324
VTD: NOR049	52
VTD: NOR050	316
VTD: NOR051	925
VTD: NOR052	492
VTD: NOR053	1,386
VTD: NOR054	834
VTD: NOR055	373
VTD: NOR056	415
VTD: NOR201	0
VTD: NOR202	0
VTD: NOR203	2
VTD: NOR205	0
VTD: NOR206	0
VTD: NOR207	0
VTD: NOR208	0
VTD: NOR213	13
VTD: NOR214	70
VTD: NOR215	0
VTD: NOR219	0
VTD: NOR220	0
VTD: NOR222	0
VTD: NRW001	465
VTD: NRW002	259
VTD: NRW003	462
VTD: NRW004	1,168
VTD: NRW005	1,852
VTD: NRW006	189
VTD: NRW007	1,435
VTD: NRW008	178
VTD: NRW009	35
VTD: NRW010	690
VTD: NRW011	824
VTD: NRW012	601
VTD: NRW013	701
VTD: NRW014	45
VTD: NRW015	120
VTD: NRW017	1,251
VTD: NRW018	71
VTD: NRW019	499
VTD: NRW020	1,590
VTD: NRW021	1,403
VTD: NRW023	757
VTD: NRW024	920

**POPULATION**

**District 014** (continued)

St. Louis MO County (continued)

VTD: NRW025	986
VTD: NRW026	421
VTD: NRW027	155
VTD: NRW028	1,412
VTD: NRW029	1,402
VTD: NRW031	592
VTD: NRW032	1,310
VTD: NRW033	595
VTD: NRW034	60
VTD: NRW035	1,155
VTD: NRW036	504
VTD: NRW037	832
VTD: NRW038	380
VTD: NRW039	649
VTD: NRW040	570
VTD: NRW041	570
VTD: NRW047	1,257
VTD: NRW048	1,789
VTD: NRW200	0
VTD: NW003	888
VTD: NW005	0
VTD: NW006	0
VTD: NW009	436
VTD: NW012	2,016
VTD: NW017	0
VTD: NW018	274
VTD: NW022	940
VTD: NW023	296
VTD: NW024	398
VTD: NW025	464
VTD: NW027	773
VTD: NW029	0
VTD: NW030	417
VTD: NW031	443
VTD: NW032	719
VTD: NW034	1,444
VTD: NW036	3
VTD: NW040	1,231
VTD: NW041	1,212
VTD: NW042	550
VTD: NW044	23
VTD: NW046	31
VTD: NW047	0
VTD: NW048	1,694
VTD: NW050	234
VTD: NW051	500
VTD: NW052	456
VTD: NW200	0
VTD: NW202	0

POPULATION

District 014 (continued)

St. Louis MO County (continued)

VTD: NW203	0
VTD: NW205	0
VTD: NW207	0
VTD: NW208	0
VTD: NW209	0
VTD: NW210	0
VTD: NW213	0
VTD: NW215	0
VTD: NW219	0
VTD: NW222	0
VTD: NW223	0
VTD: NW229	0
VTD: NW231	0
VTD: UNV001	1,025
VTD: UNV002	66
VTD: UNV003	277
VTD: UNV004	20
VTD: UNV005	52
VTD: UNV006	369
VTD: UNV007	686
VTD: UNV008	278
VTD: UNV009	453
VTD: UNV010	1,131
VTD: UNV011	271
VTD: UNV012	189
VTD: UNV013	21
VTD: UNV014	2,050
VTD: UNV015	1,241
VTD: UNV016	770
VTD: UNV017	1,129
VTD: UNV018	14
VTD: UNV019	1,581
VTD: UNV020	260
VTD: UNV021	747
VTD: UNV022	842
VTD: UNV023	1,311
VTD: UNV024	1,054
VTD: UNV025	1,252
VTD: UNV026	527
VTD: UNV027	1,801
VTD: UNV028	739
VTD: UNV029	1,356
VTD: UNV030	535
VTD: UNV031	947
VTD: UNV032	202
VTD: UNV033	495
VTD: UNV034	383
VTD: UNV035	793
VTD: UNV036	664

**POPULATION**

**District 014** (continued)

St. Louis MO County (continued)	
VTD: UNV037	527
VTD: UNV038	411
VTD: UNV039	571
VTD: UNV040	856
VTD: UNV042	384
VTD: UNV044	9
VTD: UNV045	596
VTD: UNV046	2,107
VTD: UNV047	947
VTD: UNV048	51
VTD: UNV049	1,045
VTD: UNV200	0
VTD: UNV201	0
VTD: UNV205	0
VTD: UNV206	0
VTD: UNV208	0
<b>St. Louis MO County Subtotal</b>	<b>171,753</b>
<b>District 014 Subtotal</b>	<b>171,753</b>

**District 015**

St. Louis MO County	
VTD: BON001	1,271
VTD: BON002	644
VTD: BON003	582
VTD: BON005	1,550
VTD: BON006	531
VTD: BON007	1,540
VTD: BON008	1,566
VTD: BON009	2,103
VTD: BON010	2,374
VTD: BON011	553
VTD: BON012	1,865
VTD: BON013	
Block: 2210001017	0
Block: 2210001018	0
Block: 2211001000	0
Block: 2211001001	443
Block: 2211001002	0
Block: 2211001003	0
Block: 2211001004	0
Block: 2211001005	0
Block: 2211001006	18
Block: 2211001007	30
Block: 2211001011	166
Block: 2211001031	78
Block: 2211001032	78
Block: 2211001042	0
<b>VTD BON013 Subtotal</b>	<b>813</b>
VTD: BON014	372
VTD: BON015	377

**POPULATION**

**District 015 (continued)**

St. Louis MO County (continued)

VTD: BON016	1,763
VTD: BON017	0
VTD: BON019	582
VTD: BON020	786
VTD: BON021	433
VTD: BON022	275
VTD: BON023	826
VTD: BON025	486
VTD: BON026	225
VTD: BON027	1,079
VTD: BON030	5
VTD: BON031	
Block: 2185002000	252
Block: 2185002001	219
Block: 2185002002	5
Block: 2185002003	26
Block: 2185002005	22
Block: 2185002006	364
Block: 2185002007	57
Block: 2185002008	83
Block: 2185002012	29
Block: 2185002013	37
Block: 2185002014	44
<b>VTD BON031 Subtotal</b>	<b>1,138</b>
VTD: BON032	1,378
VTD: BON033	1,044
VTD: BON034	960
VTD: BON035	79
VTD: BON037	395
VTD: BON038	703
VTD: BON039	78
VTD: BON040	885
VTD: BON041	389
VTD: BON042	188
VTD: BON043	1,189
VTD: BON044	250
VTD: BON045	288
VTD: BON046	14
VTD: BON047	1,005
VTD: BON206	0
VTD: BON207	0
VTD: BON210	0
VTD: BON211	0
VTD: CHE003	551
VTD: CHE203	0
VTD: CHE204	0
VTD: CLA006	294
VTD: CLA018	296
VTD: CLA029	801

**POPULATION**

**District 015** (continued)

St. Louis MO County (continued)

VTD: CON011	
Block: 2206012046	0
Block: 2206012047	0
Block: 2213012016	0
<b>VTD CON011 Subtotal</b>	<b>0</b>
VTD: CON013	929
VTD: CON014	
Block: 2206012039	0
<b>VTD CON014 Subtotal</b>	<b>0</b>
VTD: CON015	161
VTD: CON016	
Block: 2213011017	0
<b>VTD CON016 Subtotal</b>	<b>0</b>
VTD: CON021	
Block: 2206012040	0
Block: 2206012041	0
<b>VTD CON021 Subtotal</b>	<b>0</b>
VTD: CON024	426
VTD: CON025	1,294
VTD: CON028	718
VTD: CON031	588
VTD: CON042	1,359
VTD: CON043	1,929
VTD: CON045	451
VTD: CON046	606
VTD: CON048	69
VTD: CON049	799
VTD: CON051	281
VTD: CON201	
Block: 2206012037	0
Block: 2206012038	0
Block: 2213012012	0
<b>VTD CON201 Subtotal</b>	<b>0</b>
VTD: CON203	0
VTD: GRA009	592
VTD: GRA010	34
VTD: GRA011	561
VTD: GRA012	108
VTD: GRA014	133
VTD: GRA026	1,455
VTD: GRA041	906
VTD: GRA045	339
VTD: GRA046	90
VTD: JEF002	139
VTD: JEF032	921
VTD: JEF033	947
VTD: JEF034	1,477
VTD: JEF035	88
VTD: JEF036	401



**POPULATION**

**District 015 (continued)**

St. Louis MO County (continued)

VTD: JEF037	688
VTD: JEF039	1,107
VTD: JEF040	
Block: 2188003000	28
Block: 2188003001	24
Block: 2188003003	86
Block: 2188003004	22
<b>VTD JEF040 Subtotal</b>	<b>160</b>
VTD: JEF048	
Block: 2188003002	3
Block: 2188003008	0
<b>VTD JEF048 Subtotal</b>	<b>3</b>
VTD: LAF013	558
VTD: LAF017	475
VTD: LAF018	1,039
VTD: LAF019	664
VTD: LAF020	346
VTD: LAF021	393
VTD: LAF022	505
VTD: LAF023	544
VTD: LAF024	591
VTD: LAF025	73
VTD: LAF027	1,524
VTD: LAF035	219
VTD: LAF036	512
VTD: LAF037	280
VTD: LAF038	1,435
VTD: LAF039	912
VTD: LAF040	35
VTD: LAF041	1,454
VTD: LAF042	630
VTD: LAF044	1,083
VTD: LAF205	25
VTD: LEM029	
Block: 2206011040	0
Block: 2213011000	13
Block: 2213011013	94
Block: 2213011014	0
Block: 2213011015	0
Block: 2213011016	0
Block: 2213011018	0
Block: 2213011019	0
Block: 2213011020	0
Block: 2213011021	0
Block: 2213011024	0
Block: 2213011027	19
Block: 2213011028	0
<b>VTD LEM029 Subtotal</b>	<b>126</b>
VTD: LEM046	

**POPULATION**

**District 015** (continued)

St. Louis MO County (continued)	
Block: 2213011026	0
<b>VTD LEM046 Subtotal</b>	<b>0</b>
VTD: MER001	0
VTD: MER006	291
VTD: MER008	373
VTD: MER010	49
VTD: MER011	1,405
VTD: MER012	1,248
VTD: MER013	86
VTD: MER015	35
VTD: MER021	27
VTD: MER023	2,908
VTD: MER024	2,683
VTD: MER025	709
VTD: MER027	665
VTD: MER028	256
VTD: MER029	721
VTD: MER031	305
VTD: MER032	1,352
VTD: MER033	609
VTD: MER034	1,033
VTD: MER036	1,415
VTD: MER037	582
VTD: MER038	5
VTD: MER039	14
VTD: MER040	12
VTD: MER041	1
VTD: MER042	2,006
VTD: MER043	943
VTD: MER044	0
VTD: MER045	871
VTD: MER047	589
VTD: MER048	1,720
VTD: MER049	1,057
VTD: MER050	429
VTD: MER051	521
VTD: MER052	718
VTD: MER053	860
VTD: MER203	0
VTD: MER210	1
VTD: MER211	0
VTD: MER212	0
VTD: MER218	0
VTD: MR006	364
VTD: MR007	833
VTD: MR008	76
VTD: MR011	614
VTD: MR012	337
VTD: MR013	470

**POPULATION**

**District 015 (continued)**

St. Louis MO County (continued)

VTD: MR014	0
VTD: MR015	77
VTD: MR019	502
VTD: MR020	321
VTD: MR021	290
VTD: MR022	938
VTD: MR028	916
VTD: MR032	206
VTD: MR033	
Block: 2177013032	2
Block: 2177013033	0
Block: 2177013034	0
Block: 2177013038	0
Block: 2177013053	2
Block: 2180121000	0
Block: 2180121001	0
Block: 2180121002	62
Block: 2180121003	450
Block: 2180121004	64
Block: 2180121010	95
Block: 2180121011	0
<b>VTD MR033 Subtotal</b>	<b>675</b>
VTD: MR037	
Block: 2176003032	63
Block: 2176003033	49
Block: 2176003034	75
Block: 2176003036	106
Block: 2176003037	0
Block: 2176003040	13
Block: 2176003041	20
Block: 2176003042	180
<b>VTD MR037 Subtotal</b>	<b>506</b>
VTD: MR038	632
VTD: MR041	492
VTD: MR049	283
VTD: MR054	9
VTD: MR062	638
VTD: QUE004	583
VTD: QUE006	17
VTD: QUE007	1,381
VTD: QUE008	425
VTD: QUE009	2,506
VTD: QUE010	465
VTD: QUE011	71
VTD: QUE012	724
VTD: QUE013	240
VTD: QUE014	200
VTD: QUE015	5
VTD: QUE016	607

**POPULATION**

**District 015** (continued)

St. Louis MO County (continued)

VTD: QUE017	1,191
VTD: QUE019	1,306
VTD: QUE020	465
VTD: QUE021	131
VTD: QUE022	1,235
VTD: QUE023	1,137
VTD: QUE024	292
VTD: QUE025	10
VTD: QUE028	113
VTD: QUE029	1,845
VTD: QUE031	1,046
VTD: QUE032	392
VTD: QUE033	650
VTD: QUE034	200
VTD: QUE035	1,137
VTD: QUE036	181
VTD: QUE037	1,846
VTD: QUE038	619
VTD: QUE039	1,647
VTD: QUE040	400
VTD: QUE041	445
VTD: QUE042	1,000
VTD: QUE043	1,263
VTD: QUE044	1,257
VTD: QUE045	1,473
VTD: QUE046	415
VTD: QUE047	969
VTD: QUE048	462
VTD: QUE049	467
VTD: QUE050	12
VTD: QUE051	578
VTD: QUE201	0
VTD: QUE202	0
VTD: QUE204	0
VTD: QUE209	0
VTD: QUE211	0
VTD: QUE212	0
VTD: QUE215	0
VTD: QUE216	0
VTD: QUE217	0
VTD: TSF001	8
VTD: TSF002	839
VTD: TSF003	103
VTD: TSF004	454
VTD: TSF006	965
VTD: TSF007	
Block: 2213014027	0
<b>VTD TSF007 Subtotal</b>	<b>0</b>
VTD: TSF009	2,022

**POPULATION**

**District 015 (continued)**

St. Louis MO County (continued)

VTD: TSF010	448
VTD: TSF011	650
VTD: TSF012	351
VTD: TSF013	427
VTD: TSF014	1,165
VTD: TSF015	1,804
VTD: TSF016	2,339
VTD: TSF017	1,924
VTD: TSF018	1,544
VTD: TSF019	2,406
VTD: TSF020	720
VTD: TSF021	1,550
VTD: TSF022	711
VTD: TSF023	
Block: 2213013026	55
Block: 2213013027	25
Block: 2213013028	182
Block: 2213013029	58
Block: 2213013030	79
Block: 2213013031	58
Block: 2213013032	65
Block: 2213013034	58
Block: 2213014002	0
Block: 2213014003	0
Block: 2213014013	27
Block: 2213014014	123
Block: 2213014015	17
Block: 2213014016	94
Block: 2213014017	0
Block: 2213014018	18
Block: 2213014021	0
Block: 2213014028	93
Block: 2213014029	3
Block: 2213014030	6
Block: 2213014031	0
<b>VTD TSF023 Subtotal</b>	<b>961</b>
VTD: TSF025	1,241
VTD: TSF026	929
VTD: TSF027	373
VTD: TSF028	
Block: 2213014026	0
Block: 2213023000	0
<b>VTD TSF028 Subtotal</b>	<b>0</b>
VTD: TSF207	0
VTD: TSF208	0
VTD: WH001	57
VTD: WH002	226
VTD: WH005	359
VTD: WH006	583

**POPULATION**

**District 015 (continued)**

St. Louis MO County (continued)

VTD: WH007	2
VTD: WH008	2,043
VTD: WH011	1,386
VTD: WH014	742
VTD: WH015	817
VTD: WH016	1,065
VTD: WH024	689
VTD: WH029	307
VTD: WH030	71
VTD: WH031	1,354
VTD: WH032	456
VTD: WH033	504
VTD: WH034	2,317
VTD: WH035	681
VTD: WH036	64
VTD: WH037	351
VTD: WH038	389
VTD: WH039	235
VTD: WH040	537
VTD: WH041	547
VTD: WH042	69
VTD: WH043	460
VTD: WH044	257
VTD: WH045	988
VTD: WH046	1,248
VTD: WH047	465
VTD: WH048	474
VTD: WH051	322
VTD: WH212	43
<b>St. Louis MO County Subtotal</b>	<b>178,836</b>
<b>District 015 Subtotal</b>	<b>178,836</b>

**District 016**

Camden MO County	44,002
Crawford MO County	24,696
Dent MO County	15,657
Phelps MO County	45,156
Pulaski MO County	52,274
<b>District 016 Subtotal</b>	<b>181,785</b>

**District 017**

Clay MO County	
VTD: Chou 8	1,430
VTD: Gal 1	1,199
VTD: Gal 10	2,136
VTD: Gal 11	2,861
VTD: Gal 12	2,245
VTD: Gal 13	2,831

**POPULATION**

**District 017 (continued)**

Clay MO County (continued)

VTD: Gal 14	2,600
VTD: Gal 15	2,932
VTD: Gal 16	3,203
VTD: Gal 17	1,095
VTD: Gal 18	1,827
VTD: Gal 2	801
VTD: Gal 3	797
VTD: Gal 4	1,411
VTD: Gal 5	440
VTD: Gal 6	880
VTD: Gal 7	2,174
VTD: Gal 9	1,451
VTD: KC 21 Lib 1	12,517
VTD: KC 21 Lib 2	5,132
VTD: KC 21 Lib 3	3,530
VTD: KC 21 PI 1	
Block: 0213031000	5
Block: 0213031001	87
Block: 0213031002	65
Block: 0213031003	87
Block: 0213031004	67
Block: 0213031005	9
Block: 0213031006	0
Block: 0213031007	0
Block: 0213031008	0
Block: 0213031009	0
Block: 0213031027	148
Block: 0213031028	64
Block: 0213031029	76
Block: 0213052000	0
Block: 0213052001	0
Block: 0213052002	0
Block: 0213052003	0
Block: 0213052004	0
Block: 0213052005	136
Block: 0213052006	63
Block: 0213052007	17
Block: 0213052008	46
Block: 0213052009	0
Block: 0213052010	48
Block: 0213052011	262
Block: 0213052013	7
Block: 0213052014	86
Block: 0213052015	35
Block: 0213052016	0
Block: 0213052017	0
Block: 0213052018	0
Block: 0213052019	0
Block: 0213052020	72

## POPULATION

### District 017 (continued)

#### Clay MO County (continued)

Block: 0213052021	119
Block: 0213052026	50
Block: 0213052027	29
Block: 0213053000	41
Block: 0213053001	27
Block: 0213053002	33
Block: 0213053003	0
Block: 0213053004	194
Block: 0213053005	62
Block: 0213053006	55
Block: 0213053007	39
Block: 0213053008	29
Block: 0213053010	75
Block: 0213053011	0
Block: 0213053012	21
Block: 0213053013	0
Block: 0213053014	0
Block: 0213053015	29
Block: 0213053016	30
Block: 0213053017	30
Block: 0213053018	111
Block: 0213053019	220
Block: 0213053020	58
Block: 0213053024	52
Block: 0213054000	0
Block: 0213054001	127
Block: 0213054002	0
Block: 0213054003	52
Block: 0213054004	54
Block: 0213054005	0
Block: 0213054006	14
Block: 0213054007	9
Block: 0213054008	88
Block: 0213054009	0
Block: 0213054010	0
Block: 0213054011	0
Block: 0213054012	51
Block: 0213054013	5
Block: 0213054014	26
Block: 0213054015	77
Block: 0213054016	61
Block: 0213054017	19
Block: 0213054018	44
Block: 0213054019	67
Block: 0213054020	30
Block: 0213054021	33
Block: 0213054022	66
Block: 0213054023	74
Block: 0213054024	66



POPULATION

District 017 (continued)

Clay MO County (continued)

Block: 0213054025	23
Block: 0213054026	31
Block: 0213054027	56
Block: 0213054028	20
Block: 0213054029	20
Block: 0213054030	70
Block: 0213054031	53
Block: 0213054032	49
Block: 0213054033	31
Block: 0213054034	84
Block: 0213054035	63
Block: 0213054036	68
Block: 0213054037	60
Block: 0213054038	72
Block: 0213054039	101
Block: 0213054040	85
Block: 0213054041	75
Block: 0213054042	73
Block: 0213054043	74
Block: 0213054044	36
Block: 0213054045	78
Block: 0213054046	71
Block: 0213101000	46
Block: 0213101002	0
Block: 0213101003	0
Block: 0213101004	0
Block: 0213101005	0
Block: 0213101009	132
Block: 0213101012	0
Block: 0219002039	7
Block: 0219002040	0
Block: 0219002044	0
Block: 0219002045	47
Block: 0219002046	9
Block: 0219002047	0
Block: 0219002051	0
Block: 0219002052	0
Block: 0219002053	0
Block: 0219002054	2
Block: 0219002056	0
Block: 0219002083	29
Block: 0219002084	0
Block: 0219002085	38
Block: 0219002086	0
Block: 0219002093	0
Block: 0219002094	0
Block: 0219002095	0
Block: 0219002096	0
Block: 0219002097	0

**POPULATION**

**District 017 (continued)**

Clay MO County (continued)

Block: 0219002098	0
Block: 0219002099	0
Block: 0219002100	0
Block: 0219002101	0
Block: 0219002102	0
Block: 0219002103	0
Block: 0219002104	5
Block: 0219002105	0
Block: 0219002106	0
Block: 0219002107	0
Block: 0219002108	0
Block: 0219002109	0
Block: 0219002110	0
Block: 0219002111	0
Block: 0219002112	0
Block: 0219002115	17
Block: 0219002116	14
Block: 0219002117	29
Block: 0219002118	48
Block: 0219002119	4
Block: 0219002120	29
Block: 0219002121	0
Block: 0219002122	26
Block: 0219002125	0
Block: 0219002126	28
Block: 0219002128	0
Block: 0219002129	0
<b>VTD KC 21 Pl 1 Subtotal</b>	<b>5,450</b>
VTD: KC 21-1	5,622
VTD: KC 21-10	3,313
VTD: KC 21-11	2,957
VTD: KC 21-12	7,581
VTD: KC 21-13	3,459
VTD: KC 21-14	2,301
VTD: KC 21-15	4,377
VTD: KC 21-16	4,129
VTD: KC 21-17	5,508
VTD: KC 21-18	4,051
VTD: KC 21-19	2,167
VTD: KC 21-2	4,091
VTD: KC 21-20	2,409
VTD: KC 21-21	3,672
VTD: KC 21-22	334
VTD: KC 21-23	2,760
VTD: KC 21-24	2,429
VTD: KC 21-25	2,154
VTD: KC 21-26	5,016
VTD: KC 21-3	3,545
VTD: KC 21-4	2,162

**POPULATION**

**District 017 (continued)**

Clay MO County (continued)	
VTD: KC 21-5	3,249
VTD: KC 21-6	2,939
VTD: KC 21-7	2,346
VTD: KC 21-8	2,234
VTD: KC 21-9	2,267
VTD: Lib 1	4,069
VTD: Lib 10	2,711
VTD: Lib 11	4,666
VTD: Lib 12	533
VTD: Lib 13	11
VTD: Lib 2	2,199
VTD: Lib 3	4,787
VTD: Lib 4	2,625
VTD: Lib 5	2,926
VTD: Lib 6	3,436
VTD: Lib 7	2,917

**Clay MO County Subtotal** **176,894**

**District 017 Subtotal** **176,894**

**District 018**

Adair MO County	25,607
Chariton MO County	7,831
Clark MO County	7,139
Knox MO County	4,131
Lewis MO County	10,211
Linn MO County	12,761
Macon MO County	15,566
Marion MO County	28,781
Pike MO County	18,516
Ralls MO County	10,167
Randolph MO County	25,414
Schuyler MO County	4,431
Scotland MO County	4,843
Shelby MO County	6,373

**District 018 Subtotal** **181,771**

**District 019**

Boone MO County	162,642
Cooper MO County	17,601

**District 019 Subtotal** **180,243**

**District 020**

Christian MO County	77,422
Greene MO County	
VTD: 1st Boone	1,426

POPULATION

District 020 (continued)

Greene MO County (continued)

VTD: 1st Camp

Block: 0037002000	16
Block: 0037002001	256
Block: 0037002002	71
Block: 0037002003	64
Block: 0037002004	91
Block: 0037002005	89
Block: 0037002006	0
Block: 0037002007	29
Block: 0037002008	171
Block: 0037002009	8
Block: 0037002010	20
Block: 0037002011	0
Block: 0037002012	5
Block: 0037002013	0
Block: 0037002014	76
Block: 0037002015	45
Block: 0037002016	76
Block: 0037002017	68
Block: 0037002018	0
Block: 0037002019	211
Block: 0037002020	25
Block: 0037002021	31
Block: 0037002022	35
Block: 0037002023	118
Block: 0037002024	26
Block: 0037002025	38
Block: 0037002026	30
Block: 0037002027	0
Block: 0037003000	1
Block: 0037003001	39
Block: 0037003002	68
Block: 0037003026	123
Block: 0037003027	74
Block: 0037003028	93
Block: 0037003030	39
Block: 0037003031	36
Block: 0037003032	44
Block: 0037003039	41
Block: 0037003040	39
Block: 0037003041	18
Block: 0037003042	122
Block: 0037003043	21
Block: 0037003044	23
Block: 0037003048	2
Block: 0037003055	12
Block: 0037003057	11
Block: 0037003058	0
Block: 0037004000	23

**POPULATION**

**District 020 (continued)**

Greene MO County (continued)

Block: 0037004001	5
Block: 0037004036	5
Block: 0037004037	15
Block: 0037004038	238
Block: 0037004039	0
Block: 0037004040	0
Block: 0037004041	28
Block: 0037004042	30
Block: 0037004052	22
Block: 0037004057	0
Block: 0037004058	11
Block: 0037004059	66
Block: 0038001005	0
Block: 0038001006	7
Block: 0038001007	0
Block: 0038001009	0
Block: 0038001011	0
Block: 0038001019	0
Block: 0038001020	0
Block: 0047001083	0
Block: 0047001084	18
Block: 0047001085	0
Block: 0047001086	11
<b>VTD 1st Camp Subtotal</b>	<b>2,884</b>
VTD: 1st Center	
Block: 0043021058	3
Block: 0043021078	0
Block: 0043021079	8
Block: 0043021080	3
Block: 0043021081	0
Block: 0043021082	0
Block: 0043021091	0
Block: 0043021092	27
Block: 0043021093	16
Block: 0048011000	9
Block: 0048011001	0
Block: 0048011006	0
Block: 0048011007	0
Block: 0048011008	0
Block: 0048011009	0
Block: 0048011010	0
Block: 0048011020	0
Block: 0048011021	0
Block: 0048011022	0
Block: 0048011024	0
Block: 0048012005	119
Block: 0048012006	29
Block: 0048012008	13
Block: 0048012009	0

POPULATION

District 020 (continued)

Greene MO County (continued)

Block: 0048012011	2
Block: 0048012014	2
Block: 0048012015	18
Block: 0048012021	0
Block: 0048012026	97
Block: 0048012027	73
Block: 0048012028	120
Block: 0048012029	24
Block: 0048012030	54
Block: 0048012031	50
Block: 0048012032	56
Block: 0048012033	138
Block: 0048012034	66
Block: 0048012035	35
Block: 0048012036	52
Block: 0048012037	56
Block: 0048012038	9
Block: 0048012039	152
Block: 0048012040	0
Block: 0048012041	32
Block: 0048012042	37
Block: 0048012043	17
Block: 0049001000	0
Block: 0049001001	0
Block: 0049001002	122
Block: 0049001003	0
Block: 0049001004	11
Block: 0049001005	14
Block: 0049001007	3
Block: 0049001009	14
Block: 0049001010	2
Block: 0049001011	90
Block: 0049001012	9
Block: 0049001013	0
Block: 0049001014	0
Block: 0049001015	0
Block: 0049001016	0
Block: 0049001017	0
Block: 0049001018	0
Block: 0049001019	91
Block: 0049001020	26
Block: 0049001021	40
Block: 0049001022	0
Block: 0049001023	0
Block: 0049001024	0
Block: 0049001025	31
Block: 0049001026	29
Block: 0049001027	40
Block: 0049001028	105

POPULATION

District 020 (continued)

Greene MO County (continued)

Block: 0049001029	99
Block: 0049001030	72
Block: 0049001031	73
Block: 0049001032	0
Block: 0049001033	0
Block: 0049001034	0
Block: 0049001035	105
Block: 0049001036	35
Block: 0049001037	33
Block: 0049001038	105
Block: 0049001039	0
Block: 0049001040	36
Block: 0049001041	96
Block: 0049001042	0
Block: 0049001043	0
Block: 0049001044	0
Block: 0049001045	0
Block: 0049001046	37
Block: 0049001047	0
Block: 0049001048	0
Block: 0049001049	2
Block: 0049001050	0
Block: 0049001051	0
Block: 0049001052	26
Block: 0049001053	0
Block: 0049001054	0
Block: 0049001055	2
Block: 0049001056	0
Block: 0049001057	0
Block: 0049001058	0
Block: 0049001061	0
Block: 0049001062	13
Block: 0049001063	0
Block: 0049001064	0
Block: 0049001065	0
Block: 0049001066	0
Block: 0049001067	0
Block: 0049002004	4
Block: 0049002005	0
Block: 0049002006	0
Block: 0049002007	6
Block: 0049002008	10
Block: 0049002009	73
Block: 0049002010	0
Block: 0049002012	32
Block: 0049002013	22
Block: 0049002078	0
Block: 0049002083	8
Block: 0049002084	2

POPULATION

District 020 (continued)

Greene MO County (continued)

Block: 0049002085	0
Block: 0049002088	16
Block: 0049002089	8
Block: 0049002090	0
Block: 0049002092	98
Block: 0049002093	73
Block: 0049002094	0
Block: 0049002095	0
Block: 0049002096	0
Block: 0049002097	0
Block: 0049002098	37
Block: 0049002099	0
Block: 0049002100	66
Block: 0049002101	69
Block: 0049002102	8
Block: 0049002103	74
Block: 0049002104	0
Block: 0049002105	0
Block: 0049002109	16
Block: 0049002110	8
Block: 0049002111	49
Block: 0049002112	29
Block: 0049002113	39
Block: 0049002115	33
Block: 0049002116	41
Block: 0049002117	56
Block: 0049002118	36
Block: 0049002119	1
Block: 0049002125	0
Block: 0049002126	14
Block: 0049002137	9
Block: 0049002138	4
Block: 0049002139	33
Block: 0049002145	9
Block: 0049002146	0
Block: 0049002147	0
Block: 0049002148	1
Block: 0049002155	13
Block: 0049002156	19
Block: 0049002157	0
Block: 0049002160	0
Block: 0049002161	0
Block: 0049002162	0
Block: 0049002163	0
Block: 0049002179	6
Block: 0049002180	25
Block: 0049002181	0
Block: 0049002182	43
Block: 0049002183	4



**POPULATION**

**District 020** (continued)

Greene MO County (continued)

Block: 0049002184	12
Block: 0049002185	0
<b>VTD 1st Center Subtotal</b>	<b>3,784</b>
VTD: 1st Franklin	1,497
VTD: 1st Jackson	2,869
VTD: 1st N Camp	
Block: 0037001000	0
Block: 0037001001	0
Block: 0037001002	0
Block: 0037001003	0
Block: 0037001008	0
Block: 0037001009	0
Block: 0037001012	0
Block: 0037001027	0
Block: 0037001030	0
Block: 0037001031	0
Block: 0037001032	0
Block: 0037001035	0
Block: 0037001036	0
Block: 0037001062	0
Block: 0037001065	0
Block: 0037001069	0
Block: 0037001073	0
Block: 0037001074	0
Block: 0037001076	25
Block: 0037001077	0
Block: 0037001078	5
Block: 0037001081	7
Block: 0037001114	5
Block: 0037001115	0
Block: 0037001117	203
Block: 0037001118	39
Block: 0037001119	0
Block: 0037001120	0
Block: 0037001121	0
Block: 0037001123	0
Block: 0037001124	11
Block: 0037001125	19
Block: 0037001126	416
Block: 0037001127	3
Block: 0037001128	0
Block: 0037001129	50
Block: 0037001130	4
Block: 0037001131	8
Block: 0037001132	0
Block: 0037001133	0
Block: 0037001134	0
Block: 0037001135	17
Block: 0037001136	0

POPULATION

District 020 (continued)

Greene MO County (continued)

Block: 0037001137	69
Block: 0037001138	42
Block: 0037001139	52
Block: 0037001140	0
Block: 0037001141	62
Block: 0037001142	19
Block: 0037001143	0
Block: 0037001148	2
Block: 0037001149	97
Block: 0037001150	2
Block: 0037001151	114
Block: 0037001152	6
Block: 0037001153	46
Block: 0037001154	0
Block: 0037001155	21
Block: 0037001156	12
Block: 0037001157	0
Block: 0037001158	31
Block: 0037001159	4
Block: 0037001160	0
Block: 0037001161	5
Block: 0037001167	6
Block: 0037001168	7
Block: 0037001169	1
Block: 0037001210	0
Block: 0037001211	0
Block: 0037001212	0
Block: 0037001213	16
Block: 0037001214	58
Block: 0037001215	2
Block: 0037001220	7
Block: 0045002000	3
Block: 0045002001	0
Block: 0045002002	25
Block: 0045002003	41
Block: 0045002004	17
Block: 0045002005	0
Block: 0045002056	0
Block: 0045002057	0
Block: 0045002058	38
Block: 0045002059	0
Block: 0045002060	30
Block: 0045002061	15
Block: 0045002063	0
Block: 0045002064	0
Block: 0045002066	0
Block: 0045002069	0
Block: 0045002075	19
Block: 0045002080	22

**POPULATION**

**District 020** (continued)

Greene MO County (continued)

Block: 0047001019	4
Block: 0047001020	0
Block: 0047001021	0
Block: 0047001022	11
Block: 0047001023	18
Block: 0047001024	1
Block: 0047001025	0
Block: 0047001027	0
Block: 0047001048	0
Block: 0047001049	0
Block: 0047001050	0
Block: 0052004157	3
Block: 0052004158	20
<b>VTD 1st N Camp Subtotal</b>	<b>1,760</b>
VTD: 1st Robberson A	550
VTD: 1st Robberson B	1,280
VTD: 26C	
Block: 0044002012	0
Block: 0044002013	4
Block: 0044002014	0
Block: 0044002018	4
Block: 0044002019	0
Block: 0044002020	0
Block: 0044002021	1
Block: 0044002022	0
Block: 0044002023	0
Block: 0044002024	0
Block: 0044002025	0
Block: 0044002026	0
Block: 0044002027	0
Block: 0044002030	0
Block: 0044002031	0
Block: 0044002033	0
Block: 0044002034	280
Block: 0044002035	0
Block: 0044002036	0
Block: 0044002037	0
Block: 0044002038	0
Block: 0044002039	0
Block: 0044002040	0
Block: 0044002041	0
Block: 0044002042	0
Block: 0044002043	0
Block: 0044002044	0
Block: 0044002045	27
Block: 0044002046	0
Block: 0044002047	0
Block: 0044002050	0
Block: 0044002051	0

**POPULATION**

**District 020 (continued)**

Greene MO County (continued)

Block: 0044002052	0
Block: 0044002053	0
Block: 0044002054	0
Block: 0044002055	0
Block: 0056002001	0
Block: 0056002002	0
Block: 0056002009	0
Block: 0056002010	0
Block: 0056002011	68
Block: 0056002012	34
Block: 0056002013	8
Block: 0056002014	43
Block: 0056002017	173
Block: 0056002018	145
Block: 0056002019	42
Block: 0056002020	33
Block: 0056002023	33
Block: 0056002024	39
Block: 0056002025	48
Block: 0056002026	55
Block: 0056002027	65
Block: 0056002028	51
Block: 0056002029	0
Block: 0056002035	32
Block: 0056002036	29
Block: 0056002037	23
Block: 0056002039	14
Block: 0056002040	18
Block: 0056002041	10
Block: 0056002042	1
Block: 0056002044	0
<b>VTD 26C Subtotal</b>	<b>1,280</b>
VTD: 27C	
Block: 0044002032	0
<b>VTD 27C Subtotal</b>	<b>0</b>
VTD: 29B	
Block: 0044004057	0
Block: 0045002094	0
<b>VTD 29B Subtotal</b>	<b>0</b>
VTD: 29C	
Block: 0036002017	40
Block: 0044002048	214
Block: 0044002049	12
Block: 0044004022	3
Block: 0044004034	0
Block: 0044004035	20
Block: 0044004036	33
Block: 0044004037	39
Block: 0044004038	27

**POPULATION**

**District 020** (continued)

Greene MO County (continued)

Block: 0044004042	14
Block: 0044004043	75
Block: 0044004044	0
Block: 0044004045	0
Block: 0044004046	0
Block: 0044004047	185
Block: 0044004048	0
Block: 0044004049	2
Block: 0044004050	65
Block: 0044004051	0
Block: 0044004052	0
Block: 0044004053	262
Block: 0044004054	16
Block: 0044004055	37
Block: 0056002000	0
Block: 0056002004	134
Block: 0056002005	63
Block: 0056002006	66
Block: 0056002007	37
Block: 0056002008	0
Block: 0056002015	60
Block: 0056002016	254
Block: 0056002021	56
Block: 0056002022	19
Block: 0056002030	32
Block: 0056002031	39
Block: 0056002032	21
Block: 0056002033	38
Block: 0056002034	29
Block: 0056002038	0
<b>VTD 29C Subtotal</b>	<b>1,892</b>
VTD: 2nd Boone	863
VTD: 2nd Camp A	
Block: 0042022052	0
Block: 0042022053	0
<b>VTD 2nd Camp A Subtotal</b>	<b>0</b>
VTD: 2nd Franklin	
Block: 0044003000	32
Block: 0044003001	37
Block: 0044003005	8
Block: 0044004000	161
Block: 0044004001	72
Block: 0044004002	57
Block: 0044004003	26
Block: 0045001008	0
Block: 0045001009	0
Block: 0052001000	141
Block: 0052001001	0
Block: 0052001002	4

POPULATION

District 020 (continued)

Greene MO County (continued)

Block: 0052001003	61
Block: 0052001004	0
Block: 0052001005	0
Block: 0052001006	0
Block: 0052001007	269
Block: 0052001008	148
Block: 0052001009	52
Block: 0052001010	0
Block: 0052001013	51
Block: 0052001014	6
Block: 0052001019	61
Block: 0052001020	2
Block: 0052001021	0
Block: 0052001022	34
Block: 0052001023	1
Block: 0052001024	0
Block: 0052001025	2
Block: 0052001026	20
Block: 0052001027	0
Block: 0052001028	0
Block: 0052001029	0
Block: 0052001030	2
Block: 0052001031	4
Block: 0052001032	0
Block: 0052001033	11
Block: 0052001034	23
Block: 0052001035	109
Block: 0052002018	2
Block: 0052002023	5
Block: 0052002024	7
Block: 0052002025	50
Block: 0052002026	2
Block: 0052002027	0
Block: 0052002028	0
Block: 0052002029	0
Block: 0052002030	3
Block: 0052002031	0
Block: 0052002032	2
Block: 0052002055	0
Block: 0052002056	33
Block: 0052002065	99
Block: 0052002067	0
Block: 0052002068	1
Block: 0052002069	35
Block: 0052002070	10
Block: 0052002072	0
Block: 0052002076	65
Block: 0052002086	22
Block: 0052002087	8

POPULATION

District 020 (continued)

Greene MO County (continued)

Block: 0052002088	11
Block: 0052002118	0
Block: 0052003048	47
Block: 0052003049	0
Block: 0052003050	0
Block: 0052003051	19
Block: 0052003055	5
Block: 0052003058	0
Block: 0052003059	2
Block: 0052003060	59
Block: 0052003061	18
Block: 0052003062	8
Block: 0052003063	2
Block: 0052003064	63
Block: 0052003065	5
Block: 0052004026	55
Block: 0052004027	0
Block: 0052004035	36
Block: 0052004038	0
Block: 0052004039	0
Block: 0052004045	0
Block: 0052004046	40
Block: 0052004047	0
Block: 0052004048	0
Block: 0052004049	174
Block: 0052004050	0
Block: 0052004051	50
Block: 0052004052	38
Block: 0052004053	6
Block: 0052004054	1
Block: 0052004056	0
Block: 0052004057	0
Block: 0052004058	0
Block: 0052004083	0
Block: 0052004095	0
Block: 0052004096	0
Block: 0052004097	2
Block: 0052004100	0
Block: 0052004101	0
Block: 0052004102	0
Block: 0052004104	0
Block: 0052004105	179
Block: 0052004106	0
Block: 0052004107	12
Block: 0052004108	0
Block: 0052004109	5
Block: 0052004110	0
Block: 0052004111	155
Block: 0052004112	2

**POPULATION**

**District 020** (continued)

Greene MO County (continued)

Block: 0052004113	15
Block: 0052004114	0
Block: 0052004115	148
Block: 0052004116	0
Block: 0052004117	128
Block: 0052004118	0
Block: 0052004119	0
Block: 0052004120	2
Block: 0052004121	5
Block: 0052004122	0
Block: 0052004123	0
Block: 0052004124	5
Block: 0052004125	3
Block: 0052004126	0
Block: 0052004128	0
Block: 0052004132	0
Block: 0052004134	0
Block: 0052004135	0
Block: 0052004137	0
Block: 0052004138	0
Block: 0052004139	23
Block: 0052004140	3
Block: 0052004141	0
Block: 0052004146	45
Block: 0052004147	0
Block: 0052004149	0
Block: 0052004153	0
Block: 0052004154	11
Block: 0052004155	0
Block: 0052004156	0
Block: 0052004159	0
Block: 0052004160	31
Block: 0052004161	0
Block: 0052004162	40
Block: 0052004163	29
Block: 0052004166	68
<b>VTD 2nd Franklin Subtotal</b>	<b>3,288</b>
VTD: 2nd Jackson	4,255
VTD: 2nd N Camp	
Block: 0044001003	17
Block: 0044001004	35
Block: 0044001005	52
Block: 0044001006	49
Block: 0044001007	0
Block: 0044001008	5
Block: 0044003002	118
Block: 0044003003	0
Block: 0044003004	16
Block: 0044003006	49



POPULATION

District 020 (continued)

Greene MO County (continued)

Block: 0044003007	106
Block: 0044003008	7
Block: 0044003009	27
Block: 0044003010	0
Block: 0044003011	108
Block: 0044003012	0
Block: 0044003013	0
Block: 0044003014	0
Block: 0044003015	0
Block: 0044003016	0
Block: 0044003017	0
Block: 0044003018	0
Block: 0044003019	0
Block: 0044003020	0
Block: 0044003021	0
Block: 0044003022	0
Block: 0044003023	0
Block: 0044003024	0
Block: 0044003025	0
Block: 0044003026	0
Block: 0044003027	0
Block: 0044003028	56
Block: 0044003029	212
Block: 0044003030	22
Block: 0044003031	23
Block: 0044003032	0
Block: 0044003033	19
Block: 0044003034	31
Block: 0044003041	52
Block: 0044003042	27
Block: 0044003043	25
Block: 0044003044	66
Block: 0044003045	98
Block: 0044003046	0
Block: 0044003047	0
Block: 0044003048	0
Block: 0044003049	0
Block: 0044004020	219
Block: 0044004021	19
Block: 0044004023	0
Block: 0044004024	41
Block: 0044004025	17
Block: 0044004026	52
Block: 0044004027	96
Block: 0044004039	0
Block: 0045001000	33
Block: 0045001001	83
Block: 0045001002	34
Block: 0045001003	0

POPULATION

District 020 (continued)

Greene MO County (continued)

Block: 0045001004	73
Block: 0045001005	62
Block: 0045001006	50
Block: 0045001007	31
Block: 0045001010	0
Block: 0045001011	85
Block: 0045001012	76
Block: 0045001013	83
Block: 0045001014	17
Block: 0045001015	8
Block: 0045001016	26
Block: 0045001017	116
Block: 0045001018	13
Block: 0045001019	318
Block: 0045001020	0
Block: 0045001021	59
Block: 0045001022	0
Block: 0045001023	4
Block: 0045001024	0
Block: 0045001025	3
Block: 0045002006	0
Block: 0045002007	15
Block: 0045002008	0
Block: 0045002009	0
Block: 0045002010	0
Block: 0045002011	0
Block: 0045002012	0
Block: 0045002013	0
Block: 0045002014	9
Block: 0045002015	38
Block: 0045002017	0
Block: 0045002021	33
Block: 0045002023	1
Block: 0045002026	13
Block: 0045002031	0
Block: 0045002033	0
Block: 0045002034	0
Block: 0045002035	0
Block: 0045002036	0
Block: 0045002037	0
Block: 0045002044	0
Block: 0045002045	6
Block: 0045002055	0
Block: 0045002065	0
Block: 0045002071	0
Block: 0045002072	0
Block: 0045002073	0
Block: 0045002074	0
Block: 0045002095	31

**POPULATION**

**District 020** (continued)

Greene MO County (continued)

Block: 0045002096 89

Block: 0045002097 45

**VTD 2nd N Camp Subtotal 3,118**

VTD: 2nd Robberson

Block: 0051001062 0

Block: 0051001066 0

Block: 0051001069 0

Block: 0051001075 23

Block: 0051001076 0

Block: 0051001077 0

Block: 0051001079 136

Block: 0051001080 3

Block: 0051001081 0

Block: 0051001082 99

Block: 0051001083 35

Block: 0051001084 46

Block: 0051001086 2

Block: 0051001087 0

Block: 0051001088 0

Block: 0051001089 0

Block: 0051001090 0

Block: 0051001091 2

Block: 0051001092 0

Block: 0051001093 72

Block: 0051001094 0

Block: 0051001095 47

Block: 0051001096 0

Block: 0051001097 0

Block: 0051001098 0

Block: 0051001099 5

Block: 0051001100 27

Block: 0051001101 1

Block: 0051001106 0

Block: 0051001109 0

Block: 0051001110 2

Block: 0051001111 0

Block: 0051001112 0

Block: 0051001113 64

Block: 0051001114 0

Block: 0051001115 27

Block: 0051001116 10

Block: 0051001117 12

Block: 0051001124 56

Block: 0051001125 0

Block: 0051001126 23

Block: 0051001127 50

Block: 0051001128 16

Block: 0051001129 6

Block: 0051001130 54

POPULATION

District 020 (continued)

Greene MO County (continued)

Block: 0051001131	0
Block: 0051001132	0
Block: 0051001133	0
Block: 0051001134	0
Block: 0051001140	78
Block: 0051001141	0
Block: 0051001142	19
Block: 0051001143	8
Block: 0051001144	1
Block: 0051001149	0
Block: 0051001150	0
Block: 0051001151	0
Block: 0051001152	10
Block: 0051001156	0
Block: 0051002000	129
Block: 0051002001	0
Block: 0051002002	0
Block: 0051002003	60
Block: 0051002004	23
Block: 0051002006	56
Block: 0051002007	8
Block: 0051002008	48
Block: 0051002009	0
Block: 0051002010	3
Block: 0051002011	0
Block: 0051002012	1
Block: 0051002015	29
Block: 0051002016	2
Block: 0051002017	42
Block: 0052002014	9
Block: 0052002033	29
Block: 0052002034	4
Block: 0052002038	0
Block: 0052002049	6
Block: 0052002050	0
Block: 0052002051	0
Block: 0052002052	0
Block: 0052002053	0
Block: 0052002054	36
Block: 0052002057	8
Block: 0052002058	24
Block: 0052002059	11
Block: 0052002060	130
Block: 0052002061	0
Block: 0052002062	0
Block: 0052002063	0
Block: 0052002064	35
Block: 0052002066	17
Block: 0052002071	2

**POPULATION**

**District 020** (continued)

Greene MO County (continued)

Block: 0052002073	4
Block: 0052002075	63
Block: 0052002077	46
Block: 0052002078	0
Block: 0052002079	299
Block: 0052002081	4
Block: 0052002082	0
Block: 0052002083	0
Block: 0052002084	6
Block: 0052002085	40
Block: 0052002089	32
Block: 0052002092	0
Block: 0052002101	43
Block: 0052002102	0
Block: 0052002112	0
Block: 0052002113	0
Block: 0052002114	0
Block: 0052002123	0
<b>VTD 2nd Robberson Subtotal</b>	<b>2,183</b>
VTD: 39B	
Block: 0038002077	0
Block: 0038002078	0
Block: 0038002089	0
Block: 0038003010	0
Block: 0038003023	0
Block: 0038003029	0
Block: 0038003030	3
Block: 0038003031	4
Block: 0038003050	0
Block: 0038003051	0
Block: 0038003052	0
Block: 0038003053	6
Block: 0038003089	51
Block: 0038003090	11
Block: 0038003091	0
Block: 0038003095	60
Block: 0038003096	0
Block: 0038003097	0
Block: 0038003098	5
Block: 0038003099	39
Block: 0038003100	54
Block: 0038003101	47
Block: 0038003102	3
Block: 0038003103	0
Block: 0038003104	0
Block: 0038003105	0
Block: 0038003106	0
Block: 0038003107	4
Block: 0038003108	0

**POPULATION**

**District 020** (continued)

Greene MO County (continued)

Block: 0038003109	0
Block: 0038003110	0
Block: 0038003111	0
Block: 0038003112	31
Block: 0038003113	11
Block: 0038003114	0
Block: 0038003115	0
Block: 0038003116	0
Block: 0038003117	1
Block: 0038003118	152
Block: 0038003124	5
Block: 0038003125	0
Block: 0038003128	7
Block: 0038003132	0
Block: 0040022023	0
Block: 0040022031	0
Block: 0040022035	0
Block: 0040022036	0
Block: 0040022037	0
Block: 0040022056	0
Block: 0040032050	0
Block: 0040032051	0
Block: 0040032054	1
Block: 0040032058	25
Block: 0040032059	5
Block: 0040032060	20
Block: 0040032061	0
Block: 0040032062	4
Block: 0040032063	6
Block: 0040032065	0
Block: 0040032076	0
<b>VTD 39B Subtotal</b>	<b>555</b>
VTD: 39C	
Block: 0040021028	0
Block: 0040021030	0
Block: 0040021050	0
Block: 0040022048	0
Block: 0040022049	0
Block: 0040022050	0
Block: 0040022052	0
Block: 0040022063	0
Block: 0040032006	18
Block: 0040032007	67
Block: 0040032031	58
Block: 0040032032	67
Block: 0040032033	0
Block: 0040032036	0
Block: 0040032041	0
Block: 0040032042	0

**POPULATION**

**District 020** (continued)

Greene MO County (continued)

Block: 0040032045	0
Block: 0040032071	0
Block: 0040032072	0
Block: 0040032075	0
<b>VTD 39C Subtotal</b>	<b>210</b>
VTD: 3rd Center	1,801
VTD: 3rd N Camp B	
Block: 0043021040	0
Block: 0043021043	0
Block: 0043021224	0
Block: 0043021225	0
<b>VTD 3rd N Camp B Subtotal</b>	<b>0</b>
VTD: 42A	
Block: 0040011103	0
<b>VTD 42A Subtotal</b>	<b>0</b>
VTD: 42B	
Block: 0041021002	34
Block: 0041021003	0
Block: 0041021004	0
Block: 0041021005	0
Block: 0041021006	0
Block: 0041021007	0
Block: 0041021045	0
Block: 0041021046	0
Block: 0041021056	0
Block: 0041021059	0
Block: 0041021060	0
Block: 0041021061	0
Block: 0041021062	0
Block: 0041021063	0
Block: 0041021064	0
Block: 0041021070	0
Block: 0041021071	0
Block: 0041021081	0
Block: 0041021086	0
Block: 0041021087	0
Block: 0041031017	0
Block: 0041031018	0
Block: 0041031021	0
Block: 0041031022	0
Block: 0041031023	0
Block: 0041031024	0
Block: 0041031025	0
Block: 0041031026	0
Block: 0041031027	36
Block: 0041031028	0
Block: 0041031033	11
Block: 0041031034	11
Block: 0041031035	17

**POPULATION**

**District 020** (continued)

Greene MO County (continued)

Block: 0041031036	36
Block: 0041031043	21
Block: 0041031045	40
Block: 0041031046	54
Block: 0041031052	32
Block: 0041031053	0
Block: 0041031060	0

**VTD 42B Subtotal** **292**

VTD: Battlefield A

Block: 0041011013	169
Block: 0041011014	27
Block: 0041011015	0
Block: 0041011016	0
Block: 0041011017	0
Block: 0041011018	0
Block: 0041011029	0
Block: 0041011031	0
Block: 0041011032	103
Block: 0041011033	104
Block: 0041011037	0
Block: 0041011040	333
Block: 0041011041	14
Block: 0041011042	0
Block: 0041011043	41
Block: 0041011049	62
Block: 0041011050	2
Block: 0041011071	61
Block: 0041011072	67
Block: 0041011073	61
Block: 0041011075	60
Block: 0041011076	60
Block: 0041011077	49
Block: 0041011078	25
Block: 0041011079	52
Block: 0041011080	162
Block: 0041011081	58
Block: 0041011082	62
Block: 0041011083	51
Block: 0041011087	0
Block: 0041011089	0
Block: 0041011093	32
Block: 0041011094	29
Block: 0041011100	0
Block: 0041011102	17
Block: 0041011104	1
Block: 0041011105	7
Block: 0041012000	0
Block: 0041012001	32
Block: 0041012002	16



**POPULATION**

**District 020 (continued)**

Greene MO County (continued)

Block: 0041012004	91
Block: 0041012005	238
Block: 0041012006	0
Block: 0041012007	29
Block: 0041012008	72
Block: 0041012009	91
Block: 0041012010	57
Block: 0041012011	212
Block: 0041012012	16
Block: 0041012013	32
Block: 0041012014	55
Block: 0041012015	0
Block: 0041012016	0
Block: 0041012017	0
Block: 0041012018	89
Block: 0041012019	39
Block: 0041012020	226
Block: 0041012021	0
Block: 0041012022	32
Block: 0041012023	18
Block: 0041012024	166
Block: 0041012025	2
Block: 0041012026	47
Block: 0041012027	132
Block: 0041012029	101
Block: 0041012030	0
Block: 0041012031	187
Block: 0041012032	43
Block: 0041012033	53
Block: 0041012034	54
Block: 0041012035	61
Block: 0041012036	48
Block: 0041012037	190
Block: 0041012038	0
Block: 0041012039	0
Block: 0041012040	0
Block: 0041012041	17
Block: 0041012042	15
Block: 0041012043	21
Block: 0041012044	133
Block: 0041012045	68
Block: 0041012046	44
Block: 0041012047	46
Block: 0041012048	69
Block: 0041012049	43
Block: 0041012050	39
Block: 0041012051	73
Block: 0041012052	111
Block: 0041012053	218

**POPULATION**

**District 020** (continued)

Greene MO County (continued)

Block: 0041012054	2
Block: 0041012055	61
Block: 0041012056	58
Block: 0041012057	10
Block: 0041012058	38
Block: 0041012059	0
Block: 0041012060	0
Block: 0041012061	2
Block: 0041012062	0
Block: 0041012063	3
Block: 0041012064	55
Block: 0041012065	58
Block: 0041012066	0
Block: 0041022037	46
Block: 0041022041	0
Block: 0041022042	2
Block: 0041022044	27
Block: 0041022045	35
Block: 0041022046	32
Block: 0041022047	9
Block: 0041022048	25
Block: 0041022049	40
Block: 0041022050	20
Block: 0041022051	119
Block: 0041022052	33
Block: 0041022053	44
Block: 0041022079	0
Block: 0041022080	0
Block: 0041022081	0

**VTD Battlefield A Subtotal** **5,754**

VTD: Battlefield B

Block: 0041011000	0
Block: 0041011001	124
Block: 0041011002	34
Block: 0041011003	46
Block: 0041011004	111
Block: 0041011005	27
Block: 0041011006	65
Block: 0041011007	287
Block: 0041011008	19
Block: 0041011009	41
Block: 0041011010	26
Block: 0041011011	23
Block: 0041011012	31
Block: 0041011021	29
Block: 0041011022	0
Block: 0041011023	0
Block: 0041011024	0
Block: 0041011026	6

POPULATION

District 020 (continued)

Greene MO County (continued)

Block: 0041011027	9
Block: 0041011028	2
Block: 0041011030	0
Block: 0041011034	26
Block: 0041011035	3
Block: 0041011036	54
Block: 0041011038	21
Block: 0041011039	20
Block: 0041011044	73
Block: 0041011045	39
Block: 0041011046	110
Block: 0041011047	71
Block: 0041011048	35
Block: 0041011051	95
Block: 0041011052	0
Block: 0041011053	60
Block: 0041011054	37
Block: 0041011055	347
Block: 0041011056	50
Block: 0041011057	33
Block: 0041011058	60
Block: 0041011059	89
Block: 0041011060	33
Block: 0041011061	53
Block: 0041011062	15
Block: 0041011063	42
Block: 0041011064	63
Block: 0041011065	101
Block: 0041011066	85
Block: 0041011067	102
Block: 0041011068	75
Block: 0041011069	55
Block: 0041011070	75
Block: 0041011074	35
Block: 0041011084	19
Block: 0041011085	19
Block: 0041011086	1
Block: 0041011088	10
Block: 0041011090	0
Block: 0041011091	0
Block: 0041011092	0
Block: 0041011095	34
Block: 0041011096	56
Block: 0041011097	8
Block: 0041011098	8
Block: 0041011099	0
Block: 0041011101	7
Block: 0041011103	0
Block: 0041011106	2

**POPULATION**

**District 020** (continued)

Greene MO County (continued)

Block: 0041011107	4
Block: 0041011108	0
Block: 0041011109	0
Block: 0041012003	2
Block: 0041012028	3
Block: 0041022007	0
Block: 0041022008	60
Block: 0041022009	37
Block: 0041022010	28
Block: 0041022011	17
Block: 0041022012	545
Block: 0041022013	48
Block: 0041022014	18
Block: 0041022015	55
Block: 0041022016	20
Block: 0041022018	22
Block: 0041022032	2
Block: 0041022033	46
Block: 0041022034	11
Block: 0041022035	0
Block: 0041022036	2
Block: 0041022038	10
Block: 0041022039	0
Block: 0041022040	0
Block: 0041022043	0
Block: 0041022056	71
Block: 0041022057	119
Block: 0041022058	0
Block: 0041022059	0
Block: 0041022060	0
Block: 0041022061	49
Block: 0041022062	19
Block: 0041022063	59
Block: 0041022068	9
Block: 0041022070	0
Block: 0041022076	0
Block: 0041022077	0
Block: 0041022078	0
Block: 0041022087	0
Block: 0041022088	0
<b>VTD Battlefield B Subtotal</b>	<b>4,257</b>
VTD: Brookline	2,548
VTD: Cass	1,156
VTD: Cherokee	
Block: 0040011066	192
Block: 0040011067	3
Block: 0040011068	61
Block: 0040011070	40
Block: 0040011079	0

POPULATION

District 020 (continued)

Greene MO County (continued)

Block: 0040011080	0
Block: 0040011081	22
Block: 0040011082	16
Block: 0040011083	3
Block: 0040011084	63
Block: 0040011086	0
Block: 0040011087	142
Block: 0040011092	15
Block: 0040011093	87
Block: 0040011094	121
Block: 0040011095	36
Block: 0040011096	0
Block: 0040011097	93
Block: 0040011098	28
Block: 0040011099	58
Block: 0040011100	89
Block: 0040011101	60
Block: 0040011102	76
Block: 0040011104	0
Block: 0040011105	1
Block: 0040013020	19
Block: 0040013021	10
Block: 0040021043	81
Block: 0040021044	0
Block: 0040021045	0
Block: 0040031008	51
Block: 0040031011	115
Block: 0040031012	0
Block: 0040031014	0
Block: 0040031015	0
Block: 0040031016	11
Block: 0040031017	63
Block: 0040031019	55
Block: 0040031020	45
Block: 0040031021	25
Block: 0040031022	43
Block: 0040031023	43
Block: 0040031024	0
Block: 0040031025	0
Block: 0040031026	11
Block: 0040031027	0
Block: 0040031028	303
Block: 0040031029	65
Block: 0040031030	53
Block: 0040031031	0
Block: 0040031032	45
Block: 0040031050	11
Block: 0040031051	39
Block: 0040031052	0

**POPULATION**

**District 020** (continued)

Greene MO County (continued)

Block: 0040031057	155
Block: 0040031058	21
Block: 0040031059	53
Block: 0040031060	30
Block: 0040031061	50
Block: 0040031063	58
Block: 0040031064	129
Block: 0040031065	86
Block: 0040031073	150
Block: 0040031074	34
Block: 0040031075	95
Block: 0040032003	158
Block: 0040032004	58
Block: 0040032005	33
Block: 0040032008	261
Block: 0040032009	78
Block: 0040032010	25
Block: 0040032011	0
Block: 0040032012	0
Block: 0040032013	5
Block: 0040032014	9
Block: 0040032015	0
Block: 0040032016	0
Block: 0040032017	57
Block: 0040032018	149
Block: 0040032019	39
Block: 0040032020	13
Block: 0040032021	100
Block: 0040032022	51
Block: 0040032023	148
Block: 0040032024	54
Block: 0040032025	27
Block: 0040032026	88
Block: 0040032027	94
Block: 0040032028	50
Block: 0040032029	34
Block: 0040032030	8
Block: 0040032034	0
Block: 0040032035	0
Block: 0040032038	0
Block: 0041032058	0
Block: 0041032078	0
Block: 0041032093	0
<b>VTD Cherokee Subtotal</b>	<b>4,694</b>
VTD: Clay B	
Block: 0038001038	88
Block: 0038001039	0
Block: 0038001040	20
Block: 0038001041	0

**POPULATION**

**District 020 (continued)**

Greene MO County (continued)

Block: 0038001045	0
Block: 0038001046	0
Block: 0038001047	0
Block: 0038001048	14
Block: 0038001056	31
Block: 0038001057	88
Block: 0038001058	21
Block: 0038001061	11
Block: 0038001062	0
Block: 0038001063	17
Block: 0038001064	16
Block: 0038001065	11
Block: 0038002000	8
Block: 0038002001	38
Block: 0038002002	25
Block: 0038002003	20
Block: 0038002004	15
Block: 0038002005	20
Block: 0038002029	10
Block: 0038002031	37
Block: 0038002032	8
Block: 0038002033	0
Block: 0038002041	28
Block: 0038002042	39
Block: 0038002043	51
Block: 0038002044	125
Block: 0038002045	8
Block: 0038002046	24
Block: 0038002047	2
Block: 0038002048	0
Block: 0038002049	72
Block: 0038002050	0
Block: 0038002051	47
Block: 0038002052	20
Block: 0038002053	55
Block: 0038002054	0
Block: 0038002055	0
Block: 0038002056	12
Block: 0038002057	0
Block: 0038002059	5
Block: 0038002061	2
Block: 0038002079	15
Block: 0038002080	0
Block: 0038002081	0
Block: 0038002084	0
Block: 0038002085	0
Block: 0038002086	0
Block: 0038002087	0
Block: 0038002088	0

POPULATION

District 020 (continued)

Greene MO County (continued)

Block: 0038002093	0
Block: 0038002094	0
Block: 0038002095	13
Block: 0038002096	0
Block: 0038002097	24
Block: 0038002098	34
Block: 0038002099	0
Block: 0038002100	0
Block: 0038002101	0
Block: 0038002102	0
Block: 0038002103	0
Block: 0038002104	0
Block: 0038002105	0
Block: 0038002106	0
Block: 0038002107	0
Block: 0038002108	0
Block: 0038002109	19
Block: 0038002110	0
Block: 0038002111	0
Block: 0038002112	0
Block: 0038003000	0
Block: 0038003001	3
Block: 0038003002	15
Block: 0038003003	0
Block: 0038003004	67
Block: 0038003005	50
Block: 0038003006	0
Block: 0038003007	0
Block: 0038003008	0
Block: 0038003009	0
Block: 0038003024	0
Block: 0038003025	0
Block: 0038003026	0
Block: 0038003027	0
Block: 0038003035	121
Block: 0038003036	0
Block: 0038003037	0
Block: 0038003038	0
Block: 0038003039	0
Block: 0038003040	0
Block: 0038003041	0
Block: 0038003042	6
Block: 0038003043	0
Block: 0038003044	0
Block: 0038003076	39
Block: 0038003077	49
Block: 0038003078	33
Block: 0038003079	22
Block: 0038003080	0



**POPULATION**

**District 020** (continued)

Greene MO County (continued)

Block: 0038003081	15
Block: 0038003082	11
Block: 0038003083	76
Block: 0038003084	11
Block: 0038003085	2
Block: 0038003087	0
Block: 0038003088	0
Block: 0038003094	10
Block: 0038003123	36
Block: 0038003129	74
Block: 0038003130	7
Block: 0038003131	38
Block: 0038003133	0
Block: 0038003134	1
Block: 0038003135	23
Block: 0038003136	22
<b>VTD Clay B Subtotal</b>	<b>1,824</b>
VTD: Clay C	
Block: 0038001008	116
Block: 0038001010	0
Block: 0038001012	308
Block: 0038001013	22
Block: 0038001014	23
Block: 0038001015	0
Block: 0038001016	0
Block: 0038001017	0
Block: 0038001018	2
Block: 0038001021	2
Block: 0038001022	43
Block: 0038001023	9
Block: 0038001024	0
Block: 0038001025	0
Block: 0038001026	0
Block: 0038001027	0
Block: 0038001028	0
Block: 0038001029	1
Block: 0038001030	0
Block: 0038001031	0
Block: 0038001032	0
Block: 0038001033	0
Block: 0038001034	0
Block: 0038001035	0
Block: 0038001036	0
Block: 0038001037	0
Block: 0038001042	0
Block: 0038001043	0
Block: 0038001044	0
Block: 0038001049	0
Block: 0038001050	0

POPULATION

District 020 (continued)

Greene MO County (continued)

Block: 0038001051	0
Block: 0038001052	0
Block: 0038001053	0
Block: 0038001054	0
Block: 0038001055	0
Block: 0038001059	0
Block: 0038001060	4
Block: 0038001066	0
Block: 0038002006	0
Block: 0038002007	0
Block: 0038002008	9
Block: 0038002009	128
Block: 0038002010	50
Block: 0038002011	169
Block: 0038002012	48
Block: 0038002013	39
Block: 0038002014	38
Block: 0038002015	17
Block: 0038002016	0
Block: 0038002024	0
Block: 0038002025	95
Block: 0038002026	28
Block: 0038002027	136
Block: 0038002030	0
Block: 0038002037	0
Block: 0038002039	0
Block: 0038002058	9
Block: 0038002060	3
Block: 0038002113	0
Block: 0038002115	0
Block: 0038004000	8
Block: 0038004001	84
Block: 0038004002	0
Block: 0038004003	91
Block: 0038004004	145
Block: 0038004005	0
Block: 0038004023	0
Block: 0038004036	243
Block: 0038004037	0
Block: 0038004038	4
Block: 0038004039	0
Block: 0038004040	32
Block: 0038004041	62
Block: 0038004042	0
Block: 0038004043	39
Block: 0038004044	22
Block: 0038004045	61
Block: 0038004046	60
Block: 0038004047	549

**POPULATION**

**District 020 (continued)**

Greene MO County (continued)

Block: 0038004048	27
Block: 0038004049	124
Block: 0038004050	41
Block: 0038004052	63
Block: 0038004053	0
Block: 0038004054	5
Block: 0038004055	0
Block: 0038004056	0
Block: 0038004057	203
Block: 0038004058	0
Block: 0038004061	0
Block: 0038004063	36
Block: 0038004065	32
Block: 0038004066	65
Block: 0038004067	24
Block: 0038004068	0
Block: 0038004070	0
Block: 0038004072	46
Block: 0038004073	0
Block: 0038004074	0
Block: 0038004075	0
Block: 0038004076	0
Block: 0038004079	0
Block: 0038004081	0
Block: 0038004082	0
Block: 0038004085	0
<b>VTD Clay C Subtotal</b>	<b>3,365</b>
VTD: East Clay A	1,246
VTD: East Republic	4,658
VTD: Murray	6,647
VTD: Pond Creek	1,578
VTD: Republic North	6,460
VTD: Taylor	2,261
VTD: Walnut Grove	1,452
VTD: Washington	2,749
VTD: West Republic	3,949
VTD: Wilson A	
Block: 0041021033	0
Block: 0041021088	0
Block: 0041021089	0
<b>VTD Wilson A Subtotal</b>	<b>0</b>
VTD: Wilson C	
Block: 0041022066	0
Block: 0041022067	0
Block: 0041022069	0
Block: 0041022085	0
Block: 0041022086	0
Block: 0041031054	163
Block: 0041031055	53

POPULATION

District 020 (continued)

Greene MO County (continued)

Block: 0041031056	30
Block: 0041031057	19
Block: 0041031058	95
Block: 0041031069	2
Block: 0041032012	382
Block: 0041032013	85
Block: 0041032014	27
Block: 0041032016	40
Block: 0041032017	6
Block: 0041032018	96
Block: 0041032019	79
Block: 0041032020	160
Block: 0041032021	19
Block: 0041032022	20
Block: 0041032023	149
Block: 0041032024	0
Block: 0041032025	49
Block: 0041032029	63
Block: 0041032030	45
Block: 0041032031	87
Block: 0041032036	131
Block: 0041032037	0
Block: 0041032038	337
Block: 0041032039	0
Block: 0041032041	0
Block: 0041032042	7
Block: 0041032043	209
Block: 0041032044	23
Block: 0041032045	43
Block: 0041032046	84
Block: 0041032047	162
Block: 0041032048	133
Block: 0041032049	67
Block: 0041032050	59
Block: 0041032062	111
Block: 0041032063	133
Block: 0041032064	120
Block: 0041032065	29
Block: 0041032066	74
Block: 0041032067	168
Block: 0041032068	66
Block: 0041032069	92
Block: 0041032070	105
Block: 0041032071	0
Block: 0041032072	0
Block: 0041032073	0
Block: 0041032074	0
Block: 0041032076	28
Block: 0041032077	0

**POPULATION**

**District 020 (continued)**

Greene MO County (continued)	
Block: 0041032079	0
Block: 0041032080	69
Block: 0041032083	0
Block: 0041032084	0
Block: 0041032085	0
Block: 0041032090	0
Block: 0041032091	0
Block: 0041032094	0
Block: 0041032095	0
Block: 0041032096	0
Block: 0041032097	0
<b>VTD Wilson C Subtotal</b>	<b>3,919</b>
VTD: Wilson CW	4,548
<b>Greene MO County Subtotal</b>	<b>98,852</b>
<b>District 020 Subtotal</b>	<b>176,274</b>

**District 021**

Caldwell MO County	9,424
Carroll MO County	9,295
Howard MO County	10,144
Johnson MO County	52,595
Lafayette MO County	33,381
Livingston MO County	15,195
Ray MO County	23,494
Saline MO County	23,370
<b>District 021 Subtotal</b>	<b>176,898</b>

**District 022**

Jefferson MO County	
VTD: Antonia No. 1	5,426
VTD: Antonia No. 2	2,054
VTD: Arnold No. 1	4,511
VTD: Arnold No. 2	5,977
VTD: Arnold No. 3	5,475
VTD: Arnold No. 4	4,604
VTD: Barnhart No. 1	563
VTD: Barnhart No. 2	5,343
VTD: Byrnes Mill Ward 1	587
VTD: Byrnes Mill Ward 2	1,184
VTD: Byrnes Mill Ward 3	912
VTD: Byrnesville	1,884
VTD: Cedar Hill Lakes	237
VTD: Cedar Hill No. 1	3,876
VTD: Cedar Hill No. 2	3,095
VTD: Crystal City	
Block: 7007001002	19
Block: 7007001003	3

POPULATION

District 022 (continued)

Jefferson MO County (continued)

Block: 7007001004	56
Block: 7007001005	12
Block: 7007001006	12
Block: 7007001007	0
Block: 7007001008	8
Block: 7007001009	12
Block: 7007001010	21
Block: 7007001011	13
Block: 7007001012	18
Block: 7007001013	15
Block: 7007001014	19
Block: 7007001015	11
Block: 7007001016	21
Block: 7007001017	20
Block: 7007001018	63
Block: 7007001019	9
Block: 7007001020	40
Block: 7007001021	28
Block: 7007001022	21
Block: 7007001023	15
Block: 7007001024	14
Block: 7007001025	23
Block: 7007001026	19
Block: 7007001027	23
Block: 7007001028	15
Block: 7007001029	20
Block: 7007001030	19
Block: 7007001031	11
Block: 7007001032	0
Block: 7007001033	24
Block: 7007001034	17
Block: 7007001035	10
Block: 7007001036	0
Block: 7007002016	34
Block: 7007002019	89
Block: 7007002020	0
Block: 7007002021	2
Block: 7007002027	55
Block: 7007002029	37
Block: 7007002030	3
Block: 7007002033	50
Block: 7007002034	0
Block: 7007002035	6
Block: 7007002036	149
Block: 7007002037	74
Block: 7007002038	23
Block: 7007002039	52
Block: 7007002040	49
Block: 7007002041	0

**POPULATION**

**District 022 (continued)**

Jefferson MO County (continued)

Block: 7007002042	36
Block: 7007002043	4
Block: 7007002044	43
Block: 7007002045	32
Block: 7007002046	8
Block: 7007002047	211
Block: 7007003000	610
Block: 7007003001	8
Block: 7007003002	12
Block: 7007003003	9
Block: 7007003004	0
Block: 7007003005	0
Block: 7007003006	0
Block: 7007003007	34
Block: 7007003008	0
Block: 7007003009	0
Block: 7007003010	0
Block: 7007003011	23
Block: 7007003012	0
Block: 7007003013	0
Block: 7007003014	20
Block: 7007003015	12
Block: 7007003016	12
Block: 7007003017	351
Block: 7007003018	29
Block: 7007003019	73
Block: 7007003020	25
Block: 7007003021	16
Block: 7007003022	9
Block: 7007003023	15
Block: 7007004000	18
Block: 7007004001	11
Block: 7007004002	11
Block: 7007004003	13
Block: 7007004004	5
Block: 7007004005	8
Block: 7007004006	17
Block: 7007004007	11
Block: 7007004008	5
Block: 7007004009	13
Block: 7007004010	11
Block: 7007004011	11
Block: 7007004012	10
Block: 7007004013	8
Block: 7007004014	12
Block: 7007004015	8
Block: 7007004016	7
Block: 7007004017	10
Block: 7007004018	1

POPULATION

District 022 (continued)

Jefferson MO County (continued)

Block: 7007004019	12
Block: 7007004020	4
Block: 7007004021	9
Block: 7007004022	15
Block: 7007004023	13
Block: 7007004024	15
Block: 7007004025	13
Block: 7007004026	11
Block: 7007004027	14
Block: 7007004028	4
Block: 7007004029	47
Block: 7007004030	25
Block: 7007004031	5
Block: 7007004032	11
Block: 7007004033	17
Block: 7007004034	15
Block: 7007004035	14
Block: 7007004036	9
Block: 7007004037	20
Block: 7007004038	13
Block: 7007004039	9
Block: 7007004040	0
Block: 7007004041	0
Block: 7007004042	5
Block: 7007004043	17
Block: 7007004044	7
Block: 7007004045	15
Block: 7007004046	12
Block: 7007004047	11
Block: 7007004048	10
Block: 7007004049	9
Block: 7007004050	11
Block: 7007004051	6
Block: 7007004052	22
Block: 7007004053	0
Block: 7007005000	0
Block: 7007005001	0
Block: 7007005002	0
Block: 7007005003	86
Block: 7007005004	20
Block: 7007005005	9
Block: 7007005006	17
Block: 7007005007	8
Block: 7007005008	35
Block: 7007005009	12
Block: 7007005010	3
Block: 7007005011	53
Block: 7007005012	13
Block: 7007005013	17



POPULATION

District 022 (continued)

Jefferson MO County (continued)

Block: 7007005014	24
Block: 7007005015	1
Block: 7007005016	0
Block: 7007005018	13
Block: 7007005019	37
Block: 7007005020	0
Block: 7007005021	0
Block: 7007005022	0
Block: 7007005023	0
Block: 7007005024	0
Block: 7007005025	0
Block: 7007005026	0
Block: 7007005027	0
Block: 7007005028	0
Block: 7007005029	2
Block: 7007005030	0
Block: 7007005031	3
Block: 7007005033	0
Block: 7007005037	0
Block: 7007005038	0
Block: 7007005039	97
Block: 7007005040	16
Block: 7007005041	39
Block: 7007005042	68
Block: 7007005043	13
Block: 7007005044	10
Block: 7007005045	27
Block: 7007005048	5
Block: 7007005064	0
Block: 7007005101	29
Block: 7007005102	0
Block: 7008013000	0
Block: 7008013001	17
Block: 7008013002	40
Block: 7008013003	0
Block: 7008013029	0
Block: 7008014000	0
Block: 7008014002	0
Block: 7008014003	0
Block: 7008014016	22
Block: 7008014018	25
Block: 7008014019	48
Block: 7008014038	0
Block: 7008014039	38
Block: 7008014040	0
Block: 7008014041	0
Block: 7008014042	0
Block: 7008022020	0
Block: 7008022046	18

**POPULATION**

**District 022 (continued)**

Jefferson MO County (continued)

Block: 7008022047	0
Block: 7008022054	19
Block: 7009002000	0
Block: 7009002001	0
Block: 7009002002	0
Block: 7009002014	0
Block: 7009002015	0
Block: 7009002018	0
Block: 7009002019	0
Block: 7009002020	0
Block: 7009002042	0
<b>VTD Crystal City Subtotal</b>	<b>4,340</b>
VTD: Festus	8,978
VTD: Festus Outside	1,739
VTD: Flamm City	3,103
VTD: Goldman No. 1	2,461
VTD: Hematite	
Block: 7008012005	0
Block: 7008012006	0
Block: 7010001021	24
Block: 7010001022	0
Block: 7010001023	0
Block: 7010001024	46
Block: 7010001025	3
Block: 7010001032	11
Block: 7010001033	10
<b>VTD Hematite Subtotal</b>	<b>94</b>
VTD: Herculaneum	2,043
VTD: High Ridge 3-1	234
VTD: High Ridge 3-2	2,044
VTD: High Ridge No. 1	5,415
VTD: High Ridge No. 2	3,603
VTD: Hoene Springs	983
VTD: Horine	2,335
VTD: House Springs 1-1	1,735
VTD: House Springs 1-2	2,278
VTD: House Springs No. 2	4,561
VTD: Imperial No. 1	3,491
VTD: Imperial No. 2	2,145
VTD: Imperial No. 3	3,298
VTD: Jefferson Heights	2,237
VTD: Kimmswick	116
VTD: Lake Tishomingo	
Block: 7005021009	430
Block: 7005021010	7
Block: 7005021011	0
Block: 7005021012	7
Block: 7005021013	0
Block: 7005021014	174

**POPULATION**

**District 022 (continued)**

Jefferson MO County (continued)

Block: 7005021015	2
Block: 7005021016	0
Block: 7005021017	0
Block: 7005021018	5
Block: 7005021019	137
Block: 7005021020	0
Block: 7005021021	2
Block: 7005021022	0
Block: 7005021025	0
Block: 7005021026	0
Block: 7005021027	0
Block: 7005021028	5
Block: 7005021029	7
Block: 7005021030	0
Block: 7005021031	2
Block: 7005021032	0
Block: 7005021039	20
Block: 7005021040	1
Block: 7005023010	0
Block: 7005023011	0
Block: 7005023012	0
Block: 7005023013	241
Block: 7005023014	0
Block: 7005023016	1
Block: 7005023018	0
Block: 7005023020	414
Block: 7005023021	7
Block: 7005023022	2
Block: 7005023023	0
Block: 7005023024	11
Block: 7005023025	0
Block: 7005023026	0
Block: 7005023027	0
Block: 7005023028	0
Block: 7005024000	16
Block: 7005024001	78
Block: 7005024003	11
Block: 7005043016	6
Block: 7005043017	50
Block: 7011021030	0
Block: 7011021031	0
<b>VTD Lake Tishomingo Subtotal</b>	<b>1,636</b>
VTD: Mapaville	5,137
VTD: Maxville No. 1	1,273
VTD: Maxville No. 2	6,873
VTD: McNamee R-1	11
VTD: Meramec Heights	2,406
VTD: Meramec Valley/McNamee	1,261
VTD: Miller	4,502

**POPULATION**

**District 022 (continued)**

Jefferson MO County (continued)	
VTD: Murphy No. 1	5,136
VTD: Murphy No. 2	2,054
VTD: Murphy No. 3	4,569
VTD: Parkdale	233
VTD: Pevely	5,011
VTD: Pevely Outside No. 1	1,204
VTD: Pevely Outside No. 2	325
VTD: Riverview	245
VTD: Rock Creek No. 1	2,016
VTD: Rock Creek No. 2	6,086
VTD: Rock Creek No. 3	100
VTD: Rockwood-6/Hoene Springs	1,533
VTD: Rockwood-6/McNamee	775
VTD: Romaine Creek	1,216
VTD: Saline	1,293
VTD: Scotsdale	172
VTD: Springdale	9,435
VTD: Windsor	4,196
<b>Jefferson MO County Subtotal</b>	<b>171,659</b>
<b>District 022 Subtotal</b>	<b>171,659</b>

**District 023**

St. Charles MO County	
VTD: 001-Kampville	3,350
VTD: 004-Orchard Farm	912
VTD: 005-Rivers	1,245
VTD: 014-Lincoln	8,706
VTD: 015-Washington	4,318
VTD: 016-Montclair	3,556
VTD: 021-Truman	1,968
VTD: 022-Cheshire	2,395
VTD: 024-Wilshire	4,533
VTD: 025-Shirewood	3,592
VTD: 028-Treetop	4,776
VTD: 031-Sibley	1,870
VTD: 033-Canary	2,130
VTD: 034-McNair	2,713
VTD: 036-Sun Lake	2,305
VTD: 041-Government	5,300
VTD: 043-Marina	1,328
VTD: 045-Mamelle	2,267
VTD: 047-Covilli	2,170
VTD: 051-St. Cletus	1,702
VTD: 054-Coverdell	2,092
VTD: 056-Edgewood	2,659
VTD: 057-Hanover	1,724
VTD: 062-Adams	4,567
VTD: 063-St. Andrews	2,656
VTD: 071-Fairways	5,281
VTD: 080-Heritage	4,766

**POPULATION**

**District 023** (continued)

St. Charles MO County (continued)	
VTD: 083-Woodcliff	1,800
VTD: 084-Harvester	4,084
VTD: 085-Sycamore	5,270
VTD: 086-Arlington	4,203
VTD: 091-Katy Trail	4,914
VTD: 100-McClay	3,650
VTD: 101-Graybridge	1,728
VTD: 102-Tanglewood	3,095
VTD: 103-Cave Springs	1,415
VTD: 104-Hi Point	1,952
VTD: 106-Spencer	2,870
VTD: 107-Oak Creek	3,643
VTD: 111-Woodstream	4,080
VTD: 113-Briarhill	3,613
VTD: 124-Rabbit Run	2,655
VTD: 126-Meadow Valley	3,060
VTD: 128-Fairmount	2,671
VTD: 130-Lakes	1,477
VTD: 131-Shadow Creek	2,152
VTD: 132-Country Hill	3,002
VTD: 143-All Saints	1,642
VTD: 144-Fox	2,242
VTD: 146-St. Jude	2,891
VTD: 150-Timberwood	
Block: 3111142037	0
Block: 3111142042	0
Block: 3111142043	0
Block: 3111142044	0
Block: 3111142077	0
Block: 3111142078	0
Block: 3111142079	0
Block: 3111142080	0
<b>VTD 150-Timberwood Subtotal</b>	<b>0</b>
VTD: 154-Wheatfield	3,879
VTD: 155-Green Forest	3,069
VTD: 156-Oaks	1,823
VTD: 206-Monticello	
Block: 3111241014	9
<b>VTD 206-Monticello Subtotal</b>	<b>9</b>
VTD: 220-Pitman	1,588
VTD: 221-Weldon Spring	
Block: 3111031035	0
Block: 3111031049	0
Block: 3111031050	0
Block: 3111031074	0
Block: 3111141009	0
Block: 3111141010	292
Block: 3111141011	0
Block: 3111141012	49

**POPULATION**

**District 023** (continued)

St. Charles MO County (continued)	
Block: 3111141013	52
Block: 3111141014	33
Block: 3111141015	0
Block: 3111141016	0
Block: 3111141017	0
Block: 3111141035	0
Block: 3111141036	0
Block: 3111141037	0
Block: 3111141039	0
Block: 3111241048	310
Block: 3111241049	0
Block: 3111241050	0
Block: 3111241053	0
Block: 3111241055	0
Block: 3111241079	0
Block: 3111241080	2
Block: 3111241081	0
Block: 3111241082	0
Block: 3111241084	0
Block: 3111241085	0
Block: 3111241086	0
Block: 3111241087	3
Block: 3111241088	12
Block: 3111241089	197
Block: 3111241090	19
Block: 3111241091	0
Block: 3111241092	0
Block: 3111241093	0
Block: 9800001097	0
Block: 9800001114	0
Block: 9800001121	0
Block: 9800001122	0
Block: 9800001123	0
Block: 9800001245	0
<b>VTD 221-Weldon Spring Subtotal</b>	<b>969</b>
VTD: 227-Whitmoor	4,159
VTD: 228-Shoshone	4,830
VTD: 230-Claybrook	1,774
VTD: 231-Wolfrum	2,457
VTD: 234-Windcastle	1,865
<b>St. Charles MO County Subtotal</b>	<b>179,412</b>
<b>District 023 Subtotal</b>	<b>179,412</b>

**District 024**

St. Louis MO County	
VTD: AP004	627
VTD: AP008	573
VTD: AP011	98
VTD: AP012	552
VTD: AP013	774

**POPULATION**

**District 024** (continued)

St. Louis MO County (continued)

VTD: AP017	2,333
VTD: AP020	431
VTD: AP022	490
VTD: AP023	531
VTD: AP024	1,280
VTD: AP025	564
VTD: AP026	7
VTD: AP028	1,941
VTD: AP029	763
VTD: AP031	1,219
VTD: AP032	920
VTD: AP033	373
VTD: AP037	642
VTD: AP040	1,102
VTD: AP041	1,008
VTD: AP042	10
VTD: AP044	537
VTD: AP046	86
VTD: AP047	152
VTD: AP049	1,001
VTD: AP052	840
VTD: AP213	0
VTD: AP218	0
VTD: BON031	
Block: 2175004040	0
<b>VTD BON031 Subtotal</b>	<b>0</b>
VTD: CC001	1,883
VTD: CC002	727
VTD: CC003	1,106
VTD: CC004	503
VTD: CC005	591
VTD: CC006	307
VTD: CC007	762
VTD: CC008	0
VTD: CC009	1
VTD: CC010	254
VTD: CC011	2,610
VTD: CC012	404
VTD: CC013	44
VTD: CC014	268
VTD: CC015	156
VTD: CC016	370
VTD: CC017	1,706
VTD: CC018	19
VTD: CC019	113
VTD: CC020	1,144
VTD: CC021	387
VTD: CC022	973
VTD: CC023	1,634

**POPULATION**

**District 024 (continued)**

St. Louis MO County (continued)

VTD: CC024	397
VTD: CC025	644
VTD: CC026	377
VTD: CC027	228
VTD: CC028	35
VTD: CC029	28
VTD: CC030	275
VTD: CC031	1,208
VTD: CC032	25
VTD: CC033	419
VTD: CC034	337
VTD: CC035	1,046
VTD: CC036	464
VTD: CC037	170
VTD: CC038	46
VTD: CC039	1,211
VTD: CC040	227
VTD: CC041	435
VTD: CC042	1,171
VTD: CC043	38
VTD: CC044	1,284
VTD: CC045	66
VTD: CC046	829
VTD: CC047	278
VTD: CC048	36
VTD: CC049	689
VTD: CC050	1,047
VTD: CC051	1,156
VTD: CC052	1,171
VTD: CC053	1,578
VTD: CC054	481
VTD: CC055	517
VTD: CC056	51
VTD: CC057	81
VTD: CC058	715
VTD: CC059	203
VTD: CC060	8
VTD: CC061	18
VTD: CC062	43
VTD: CC063	98
VTD: CC064	188
VTD: CC065	533
VTD: CC066	329
VTD: CC067	279
VTD: CC068	102
VTD: CC069	0
VTD: CC201	0
VTD: CC202	1
VTD: CC203	0



**POPULATION**

**District 024** (continued)

St. Louis MO County (continued)

VTD: CC205	0
VTD: CC206	26
VTD: CC207	0
VTD: CC208	0
VTD: CC214	0
VTD: CC216	0
VTD: CC221	0
VTD: CC224	0
VTD: CC225	0
VTD: CC227	0
VTD: CHE047	1
VTD: CHE048	
Block: 2216282019	407
Block: 2216282021	15
Block: 2216282022	7
Block: 2216282023	0
<b>VTD CHE048 Subtotal</b>	<b>429</b>
VTD: CLA005	819
VTD: CLA007	543
VTD: CLA012	353
VTD: CLA013	616
VTD: CLA014	656
VTD: CLA015	725
VTD: CLA016	830
VTD: CLA024	502
VTD: CLA025	363
VTD: CLA026	131
VTD: CLA028	290
VTD: CLA034	115
VTD: CLA036	58
VTD: CLA037	
Block: 2175002000	0
Block: 2175002004	522
Block: 2175002005	42
Block: 2175002006	22
Block: 2175002007	42
Block: 2175002008	81
Block: 2175002009	31
Block: 2175002010	0
Block: 2175002011	0
Block: 2175002018	80
Block: 2175002019	54
Block: 2175002020	0
Block: 2175002021	0
Block: 2175002022	11
Block: 2175003014	33
Block: 2175003015	8
Block: 2175003016	13
Block: 2175003017	12

**POPULATION**

**District 024** (continued)

St. Louis MO County (continued)

Block: 2175003018	51
Block: 2175003019	19
Block: 2175003020	12
Block: 2175003021	0
Block: 2175003022	0
Block: 2175003023	0
Block: 2175003024	42
Block: 2175003025	17
Block: 2175003038	34
Block: 2175003039	15
Block: 2175004000	0
<b>VTD CLA037 Subtotal</b>	<b>1,141</b>
VTD: CLA040	791
VTD: CLA045	1,212
VTD: CLA047	378
VTD: CLA055	161
VTD: CLA214	
Block: 2175003040	14
Block: 2175003041	2
<b>VTD CLA214 Subtotal</b>	<b>16</b>
VTD: JEF001	539
VTD: JEF003	550
VTD: JEF004	450
VTD: JEF005	409
VTD: JEF201	0
VTD: LAF001	429
VTD: LAF002	1,732
VTD: LAF003	194
VTD: LAF004	999
VTD: LAF005	1,671
VTD: LAF006	1,885
VTD: LAF008	
Block: 2178421019	212
Block: 2178421020	29
Block: 2178421021	88
<b>VTD LAF008 Subtotal</b>	<b>329</b>
VTD: LAF009	
Block: 2178424013	0
Block: 2178424017	0
<b>VTD LAF009 Subtotal</b>	<b>0</b>
VTD: LAF015	526
VTD: LAF201	0
VTD: LAF207	0
VTD: MHT001	659
VTD: MHT002	1,360
VTD: MHT003	980
VTD: MHT004	879
VTD: MHT005	308
VTD: MHT006	221

POPULATION

District 024 (continued)

St. Louis MO County (continued)

VTD: MHT007	924
VTD: MHT008	546
VTD: MHT009	1,808
VTD: MHT010	479
VTD: MHT011	916
VTD: MHT012	53
VTD: MHT013	140
VTD: MHT014	2,005
VTD: MHT015	1,357
VTD: MHT016	624
VTD: MHT017	1,258
VTD: MHT018	892
VTD: MHT019	1,395
VTD: MHT020	1,530
VTD: MHT021	2
VTD: MHT022	1,582
VTD: MHT023	1,077
VTD: MHT024	368
VTD: MHT025	1,792
VTD: MHT026	295
VTD: MHT027	892
VTD: MHT028	93
VTD: MHT029	753
VTD: MHT030	168
VTD: MHT031	31
VTD: MHT032	1,357
VTD: MHT033	161
VTD: MHT034	1,945
VTD: MHT035	864
VTD: MHT036	1,162
VTD: MHT037	4
VTD: MHT038	531
VTD: MHT039	163
VTD: MHT040	430
VTD: MHT041	1,562
VTD: MHT042	814
VTD: MHT043	363
VTD: MHT044	424
VTD: MHT045	25
VTD: MHT046	605
VTD: MHT047	111
VTD: MHT048	43
VTD: MHT049	408
VTD: MHT200	7
VTD: MHT201	0
VTD: MHT202	0
VTD: MHT203	2
VTD: MHT209	0
VTD: MHT211	0

**POPULATION**

**District 024 (continued)**

St. Louis MO County (continued)

VTD: MHT212	0
VTD: MHT213	0
VTD: MHT214	0
VTD: MHT216	0
VTD: MHT218	0
VTD: MHT219	0
VTD: MID001	9
VTD: MID002	585
VTD: MID003	510
VTD: MID004	768
VTD: MID005	394
VTD: MID006	536
VTD: MID007	781
VTD: MID008	622
VTD: MID009	1,247
VTD: MID011	372
VTD: MID012	2,273
VTD: MID013	825
VTD: MID014	1,149
VTD: MID015	668
VTD: MID016	573
VTD: MID019	486
VTD: MID021	896
VTD: MID022	1,170
VTD: MID023	832
VTD: MID024	1,537
VTD: MID027	511
VTD: MID031	1
VTD: MID033	421
VTD: MID035	892
VTD: MID041	247
VTD: MID042	724
VTD: MID043	1,413
VTD: MID044	361
VTD: MID045	940
VTD: MID046	421
VTD: MID047	1,162
VTD: MID048	761
VTD: MID050	128
VTD: MID052	836
VTD: MID053	203
VTD: MID054	1,021
VTD: MID056	105
VTD: MID057	0
VTD: MID058	649
VTD: MID059	580
VTD: MID060	644
VTD: MID061	229
VTD: MID200	0

**POPULATION**

**District 024** (continued)

St. Louis MO County (continued)

VTD: MID201	0
VTD: MID207	2
VTD: MID215	0
VTD: MR001	778
VTD: MR002	291
VTD: MR003	687
VTD: MR004	0
VTD: MR005	495
VTD: MR009	100
VTD: MR010	490
VTD: MR016	859
VTD: MR017	118
VTD: MR018	
Block: 2152323016	33
Block: 2152324006	0
<b>VTD MR018 Subtotal</b>	<b>33</b>
VTD: MR023	414
VTD: MR024	74
VTD: MR025	694
VTD: MR026	1,316
VTD: MR027	
Block: 2152323002	71
<b>VTD MR027 Subtotal</b>	<b>71</b>
VTD: MR029	930
VTD: MR030	701
VTD: MR031	346
VTD: MR033	
Block: 2177013035	0
Block: 2177013036	0
Block: 2177013047	0
Block: 2177013048	0
Block: 2177013049	0
<b>VTD MR033 Subtotal</b>	<b>0</b>
VTD: MR034	580
VTD: MR035	840
VTD: MR036	44
VTD: MR037	
Block: 2176003035	0
<b>VTD MR037 Subtotal</b>	<b>0</b>
VTD: MR039	769
VTD: MR040	221
VTD: MR042	249
VTD: MR043	489
VTD: MR044	766
VTD: MR045	61
VTD: MR046	555
VTD: MR047	301
VTD: MR048	478
VTD: MR050	676

**POPULATION**

**District 024** (continued)

St. Louis MO County (continued)

VTD: MR051	1,104
VTD: MR052	393
VTD: MR055	226
VTD: MR056	66
VTD: MR057	621
VTD: MR058	176
VTD: MR059	8
VTD: MR060	196
VTD: MR061	340
VTD: MR063	247
VTD: MR064	
Block: 2152323014	268
Block: 2152323018	0
Block: 2152323019	0
Block: 2152324002	0
Block: 2152324004	0
Block: 2152324005	0
Block: 2152324009	10
Block: 2152324026	0
<b>VTD MR064 Subtotal</b>	<b>278</b>
VTD: MR065	72
VTD: MR066	872
VTD: MR067	665
VTD: MR068	416
VTD: MR069	206
VTD: MR070	17
VTD: MR071	140
VTD: MR072	116
VTD: MR073	643
VTD: MR074	7
VTD: MR075	210
VTD: MR076	277
VTD: MR077	391
VTD: MR078	941
VTD: MR079	460
VTD: MR080	971
VTD: MR200	0
VTD: MR202	3
VTD: MR203	0
VTD: MR206	0
VTD: MR209	0
VTD: NW001	2,392
VTD: NW011	695
VTD: NW013	1,330
VTD: NW014	0
VTD: NW019	488
VTD: NW020	643
VTD: NW021	13
VTD: NW026	99

**POPULATION**

**District 024** (continued)

St. Louis MO County (continued)	
VTD: NW033	42
VTD: NW035	1,553
VTD: NW037	919
VTD: NW038	5
VTD: NW043	109
VTD: NW049	1,012
VTD: NW204	0
VTD: NW206	0
VTD: NW220	0
VTD: QUE001	1,184
VTD: QUE002	1,083
VTD: QUE003	188
VTD: QUE005	1,466
VTD: QUE018	1,212
VTD: QUE026	589
VTD: QUE027	347
VTD: QUE030	184
VTD: QUE210	0
VTD: UNV041	1,035
VTD: UNV043	158
VTD: WH049	179
VTD: WH050	110
VTD: WH209	0
<b>St. Louis MO County Subtotal</b>	<b>181,622</b>
<b>District 024 Subtotal</b>	<b>181,622</b>

**District 025**

Butler MO County	42,794
Carter MO County	6,265
Dunklin MO County	31,953
Mississippi MO County	14,358
New Madrid MO County	18,956
Pemiscot MO County	18,296
Shannon MO County	8,441
Stoddard MO County	29,968
<b>District 025 Subtotal</b>	<b>171,031</b>

**District 026**

Franklin MO County	101,492
St. Louis MO County	
VTD: CHE001	1,014
VTD: CHE002	400
VTD: CHE004	921
VTD: CHE005	2,349
VTD: CHE006	261
VTD: CHE007	1,091
VTD: CHE008	1,248

**POPULATION**

**District 026** (continued)

St. Louis MO County (continued)

VTD: CHE009	883
VTD: CHE010	946
VTD: CHE011	275
VTD: CHE012	709
VTD: CHE013	2,462
VTD: CHE014	37
VTD: CHE015	1,670
VTD: CHE016	795
VTD: CHE017	5
VTD: CHE018	1,309
VTD: CHE019	1,133
VTD: CHE020	896
VTD: CHE021	229
VTD: CHE022	810
VTD: CHE023	22
VTD: CHE024	453
VTD: CHE025	927
VTD: CHE026	336
VTD: CHE027	574
VTD: CHE028	1,774
VTD: CHE029	307
VTD: CHE030	1,127
VTD: CHE031	4
VTD: CHE032	112
VTD: CHE033	755
VTD: CHE035	134
VTD: CHE036	216
VTD: CHE037	1,210
VTD: CHE038	158
VTD: CHE039	157
VTD: CHE040	512
VTD: CHE041	1,249
VTD: CHE042	926
VTD: CHE043	569
VTD: CHE044	562
VTD: CHE045	1,222
VTD: CHE046	2,362
VTD: CHE048	
Block: 2216282004	0
Block: 2216282011	1
Block: 2216282012	0
Block: 2216282013	0
Block: 2216282014	0
Block: 2216282015	0
Block: 2216282016	0
Block: 2216282017	0
Block: 2216282020	11
Block: 2216282024	141
Block: 2216282025	4



**POPULATION**

**District 026** (continued)

St. Louis MO County (continued)

Block: 2216282026	22
Block: 2216282028	0
Block: 2216282029	0
Block: 2216282030	0
Block: 2216282031	0
Block: 2216282032	89
Block: 2216282033	0
Block: 2216282034	40
Block: 2216282035	528
Block: 2216282036	29
Block: 2216282037	1
Block: 2216282038	29
Block: 2216282039	31
Block: 2216282047	0
Block: 2216282053	0
<b>VTD CHE048 Subtotal</b>	<b>926</b>
VTD: CHE049	56
VTD: CHE050	852
VTD: CHE051	28
VTD: CHE052	17
VTD: CHE053	842
VTD: CHE054	5
VTD: CHE055	11
VTD: CHE056	3
VTD: CHE200	0
VTD: CHE209	0
VTD: CHE212	0
VTD: CHE214	2
VTD: CHE215	0
VTD: LAF007	0
VTD: LAF008	
Block: 2178411004	0
Block: 2178411005	5
Block: 2178411019	0
Block: 2178421000	113
Block: 2178422001	294
Block: 2178423005	300
<b>VTD LAF008 Subtotal</b>	<b>712</b>
VTD: LAF009	
Block: 2178422000	263
Block: 2178423000	144
Block: 2178423001	43
Block: 2178423006	144
Block: 2178423007	47
Block: 2178423008	59
Block: 2178424006	0
Block: 2178424007	0
Block: 2178424009	0
Block: 2178424010	0

**POPULATION**

**District 026** (continued)

St. Louis MO County (continued)	
Block: 2178424011	0
<b>VTD LAF009 Subtotal</b>	<b>700</b>
VTD: LAF010	418
VTD: LAF011	726
VTD: LAF012	765
VTD: LAF014	818
VTD: LAF016	784
VTD: LAF026	212
VTD: LAF028	1,148
VTD: LAF029	1,299
VTD: LAF030	1,069
VTD: LAF031	1,031
VTD: LAF032	1,106
VTD: LAF033	1,294
VTD: LAF034	66
VTD: LAF043	455
VTD: MER002	6
VTD: MER003	498
VTD: MER004	581
VTD: MER005	16
VTD: MER007	11
VTD: MER009	68
VTD: MER014	11
VTD: MER016	12
VTD: MER017	2,410
VTD: MER018	1,700
VTD: MER019	4,039
VTD: MER020	91
VTD: MER022	1,287
VTD: MER026	463
VTD: MER030	738
VTD: MER035	11
VTD: MER046	221
VTD: MER207	0
VTD: MER209	0
VTD: MER214	1,082
VTD: MER219	0
VTD: MR018	
Block: 2152321023	0
Block: 2152321024	0
Block: 2152321025	0
Block: 2152323017	62
Block: 2152324010	10
Block: 2152324013	12
Block: 2152324014	11
Block: 2152324017	14
Block: 2152324018	53
Block: 2152324019	0
Block: 2152324020	0

**POPULATION**

**District 026** (continued)

St. Louis MO County (continued)	
Block: 2152324021	0
Block: 2152324022	0
Block: 2152324025	0
Block: 2178424001	0
Block: 2178424002	0
<b>VTD MR018 Subtotal</b>	<b>162</b>
VTD: MR027	
Block: 2152323003	200
<b>VTD MR027 Subtotal</b>	<b>200</b>
VTD: MR053	613
VTD: MR064	
Block: 2152323020	0
Block: 2152323021	0
Block: 2152324011	316
Block: 2152324012	9
Block: 2152324015	11
Block: 2152324016	11
<b>VTD MR064 Subtotal</b>	<b>347</b>
VTD: WH003	382
VTD: WH004	2
VTD: WH009	3,066
VTD: WH010	0
VTD: WH012	839
VTD: WH013	1,230
VTD: WH017	265
VTD: WH018	499
VTD: WH019	932
VTD: WH020	1,389
VTD: WH021	2,179
VTD: WH022	277
VTD: WH023	576
VTD: WH025	1,245
VTD: WH026	1,705
VTD: WH027	1,378
VTD: WH028	354
VTD: WH205	0
VTD: WH208	0
<b>St. Louis MO County Subtotal</b>	<b>81,341</b>
<b>District 026 Subtotal</b>	<b>182,833</b>

**District 027**

Bollinger MO County	12,363
Cape Girardeau MO County	75,674
Madison MO County	12,226
Perry MO County	18,971
Scott MO County	39,191
Wayne MO County	13,521

	<b>POPULATION</b>
<b>District 027 Subtotal</b>	<b>171,946</b>
<b>District 028</b>	
Benton MO County	19,056
Cedar MO County	13,982
Dallas MO County	16,777
Hickory MO County	9,627
Laclede MO County	35,571
Pettis MO County	42,201
Polk MO County	31,137
St. Clair MO County	9,805
<b>District 028 Subtotal</b>	<b>178,156</b>
<b>District 029</b>	
Barry MO County	35,597
Lawrence MO County	38,634
McDonald MO County	23,083
Stone MO County	32,202
Taney MO County	51,675
<b>District 029 Subtotal</b>	<b>181,191</b>
<b>District 030</b>	
Greene MO County	
VTD: 11	2,800
VTD: 12A	1,977
VTD: 12B	1,250
VTD: 16A	2,153
VTD: 16B	1,370
VTD: 16C	3,154
VTD: 1A	784
VTD: 1B	973
VTD: 1C	1,401
VTD: 1st Camp	
Block: 0037003025	0
Block: 0037003029	4
Block: 0037004002	32
Block: 0037004003	0
Block: 0037004004	0
Block: 0037004005	2
Block: 0037004006	0
Block: 0037004007	0
Block: 0037004008	0
Block: 0037004019	6
Block: 0037004020	0
Block: 0037004021	1
Block: 0037004022	0
Block: 0037004023	0
Block: 0037004033	0
Block: 0037004043	0

**POPULATION**

**District 030** (continued)

Greene MO County (continued)	
Block: 0037004053	0
Block: 0037004054	0
<b>VTD 1st Camp Subtotal</b>	<b>45</b>
VTD: 1st Center	
Block: 0043021052	2
Block: 0043021053	1
Block: 0043021066	0
Block: 0043021073	0
<b>VTD 1st Center Subtotal</b>	<b>3</b>
VTD: 1st N Camp	
Block: 0037001013	0
Block: 0037001026	0
Block: 0037001061	0
Block: 0037001083	0
Block: 0037001084	2
Block: 0037001085	0
Block: 0037001086	0
Block: 0037001087	0
Block: 0037001104	0
Block: 0037001105	0
Block: 0037001106	4
Block: 0037001107	12
Block: 0037001108	15
Block: 0037001109	15
Block: 0037001113	0
Block: 0037001185	0
Block: 0037001201	0
Block: 0037001208	0
Block: 0037001209	0
Block: 0037001216	0
Block: 0037001217	0
Block: 0037001222	0
Block: 0045002067	0
<b>VTD 1st N Camp Subtotal</b>	<b>48</b>
VTD: 20A	2,025
VTD: 20B	1,933
VTD: 22A	2,139
VTD: 22B	2,581
VTD: 22C	2,853
VTD: 26A	1,672
VTD: 26B	1,093
VTD: 26C	
Block: 0056002045	0
<b>VTD 26C Subtotal</b>	<b>0</b>
VTD: 27A	1,418
VTD: 27B	2,661
VTD: 27C	
Block: 0018001003	0
Block: 0018001012	0

POPULATION

District 030 (continued)

Greene MO County (continued)

Block: 0018003000	0
Block: 0032001022	0
Block: 0033003002	69
Block: 0033003003	127
Block: 0033003004	0
Block: 0033003005	84
Block: 0033003006	11
Block: 0033003007	0
Block: 0033003008	0
Block: 0033003009	14
Block: 0033003010	142
Block: 0033003011	27
Block: 0033003012	0
Block: 0033003013	52
Block: 0033003021	83
Block: 0033003022	0
Block: 0033003023	0
Block: 0033003024	0
Block: 0033003025	50
Block: 0033003026	88
Block: 0033003027	29
Block: 0033003031	2
Block: 0033003032	0
Block: 0033003033	98
Block: 0033003034	59
Block: 0033003035	0
Block: 0033003036	41
Block: 0033003037	84
Block: 0033003039	0
Block: 0033003040	0
Block: 0033003041	0
Block: 0033003042	0
Block: 0033003043	0
Block: 0033003044	0
Block: 0033003046	0
Block: 0033003048	0
Block: 0033003049	0
Block: 0033003050	0
Block: 0033003051	0
Block: 0033003056	0
Block: 0033003057	66
Block: 0033003058	36
Block: 0033003059	15
Block: 0033003061	105
Block: 0033003062	48
Block: 0033003063	52
Block: 0033003064	51
Block: 0033003065	50
Block: 0033003066	0

POPULATION

District 030 (continued)

Greene MO County (continued)

Block: 0033003067	0
Block: 0033003068	0
Block: 0033003069	0
Block: 0033003070	62
Block: 0033003071	11
Block: 0033003074	0
Block: 0033003075	20
Block: 0043021007	19
Block: 0043021008	10
Block: 0043021009	0
Block: 0043021010	0
Block: 0043021011	3
Block: 0043021012	0
Block: 0043021013	0
Block: 0043021014	0
Block: 0043021015	4
Block: 0043021016	0
Block: 0043021017	10
Block: 0043021020	0
Block: 0043021021	0
Block: 0043021179	0
Block: 0043021180	0
Block: 0043021181	0
Block: 0043021207	0
Block: 0044002028	0
Block: 0044002029	0
Block: 0056001000	0
Block: 0056001001	0
Block: 0056001006	84
Block: 0056001007	0
Block: 0056001008	0
Block: 0056001017	31
Block: 0056001018	36
Block: 0056001019	203
Block: 0056001020	67
Block: 0056001023	6
Block: 0056001024	0
Block: 0056001026	15
Block: 0056001027	0
Block: 0056001044	51
Block: 0056001045	16
Block: 0056001046	0
Block: 0056001047	0
Block: 0056001048	23
Block: 0056001049	0
Block: 0056001050	0
Block: 0056001051	0
Block: 0056001052	0
Block: 0056001053	0

**POPULATION**

**District 030** (continued)

Greene MO County (continued)

Block: 0056001054	0
Block: 0056001055	0
Block: 0056001056	0
Block: 0056001057	0
Block: 0056001059	0
Block: 0056002003	0
<b>VTD 27C Subtotal</b>	<b>2,154</b>
VTD: 29A	3,634
VTD: 29B	
Block: 0022001003	0
Block: 0044001000	94
Block: 0044001001	0
Block: 0044001002	40
Block: 0044001009	36
Block: 0044001010	37
Block: 0044001011	41
Block: 0044001012	185
Block: 0044001013	62
Block: 0044001014	25
Block: 0044001015	37
Block: 0044001016	59
Block: 0044001017	239
Block: 0044001018	7
Block: 0044001019	28
Block: 0044001020	13
Block: 0044001021	0
Block: 0044001022	0
Block: 0044001023	0
Block: 0044001024	88
Block: 0044001025	23
Block: 0044001026	0
Block: 0044001027	108
Block: 0044001028	31
Block: 0044001029	13
Block: 0044001030	55
Block: 0044001031	33
Block: 0044001032	60
Block: 0044001033	49
Block: 0044001034	49
Block: 0044001035	51
Block: 0044001036	95
Block: 0044001037	41
Block: 0044001038	0
Block: 0044001039	58
Block: 0044001040	15
Block: 0044001041	0
Block: 0044001042	12
Block: 0044001043	0
Block: 0044003035	28



POPULATION

District 030 (continued)

Greene MO County (continued)

Block: 0044003036	186
Block: 0044003037	13
Block: 0044003038	105
Block: 0044003039	2
Block: 0044003040	7
Block: 0044004040	0
Block: 0044004041	18
Block: 0045001026	0
Block: 0045001027	56
Block: 0045001028	13
Block: 0045001029	11
Block: 0045001030	66
Block: 0045001031	74
Block: 0045001032	38
Block: 0045001033	52
Block: 0045001034	21
Block: 0045001035	44
Block: 0045001036	0
Block: 0045001037	0
Block: 0045001038	0
Block: 0045001039	0
Block: 0045001040	0
Block: 0045001041	0
Block: 0045002016	0
Block: 0045002018	0
Block: 0045002019	0
Block: 0045002020	0
Block: 0045002024	26
Block: 0045002028	0
Block: 0045002029	0
Block: 0045002030	0
Block: 0045002040	207
Block: 0045002041	0
Block: 0045002042	108
Block: 0045002043	0
Block: 0045002046	128
Block: 0045002047	0
Block: 0045002048	0
Block: 0045002049	120
Block: 0045002051	79
Block: 0045002052	0
Block: 0045002053	82
Block: 0045002054	0
Block: 0045002085	0
Block: 0045002086	0
Block: 0045002087	0
Block: 0045002089	0
Block: 0045002090	0
Block: 0045002092	0

**POPULATION**

**District 030** (continued)

Greene MO County (continued)

Block: 0045002093	2
<b>VTD 29B Subtotal</b>	<b>3,170</b>
VTD: 29C	
Block: 0044004032	0
<b>VTD 29C Subtotal</b>	<b>0</b>
VTD: 2A	761
VTD: 2B	750
VTD: 2nd Camp A	
Block: 0042011030	0
Block: 0042011031	0
Block: 0042011032	0
Block: 0042011033	0
Block: 0042011049	146
Block: 0042011050	34
Block: 0042011051	20
Block: 0042011052	48
Block: 0042012033	8
Block: 0042012034	0
Block: 0042012036	0
Block: 0042012037	195
Block: 0042012038	14
Block: 0042012039	17
Block: 0042012040	4
Block: 0042012041	23
Block: 0042012042	47
Block: 0042012043	35
Block: 0042012044	27
Block: 0042012045	0
Block: 0042012046	15
Block: 0042012047	2
Block: 0042012048	12
Block: 0042012049	9
Block: 0042012050	0
Block: 0042012051	4
Block: 0042012052	54
Block: 0042012053	22
Block: 0042012054	0
Block: 0042012055	0
Block: 0042012056	0
Block: 0042012057	0
Block: 0042012058	5
Block: 0042012059	0
Block: 0042012060	0
Block: 0042012063	19
Block: 0042012064	20
Block: 0042012065	32
Block: 0042012066	29
Block: 0042012067	35
Block: 0042012068	19

POPULATION

District 030 (continued)

Greene MO County (continued)

Block: 0042012069	0
Block: 0042012070	7
Block: 0042012071	0
Block: 0042012072	0
Block: 0042012073	0
Block: 0042012074	0
Block: 0042012075	3
Block: 0042012076	0
Block: 0042012077	0
Block: 0042012078	0
Block: 0042012079	0
Block: 0042012080	0
Block: 0042012081	0
Block: 0042012082	0
Block: 0042021000	34
Block: 0042021001	75
Block: 0042021002	58
Block: 0042021003	87
Block: 0042021004	88
Block: 0042021005	0
Block: 0042021006	63
Block: 0042021007	58
Block: 0042021008	57
Block: 0042021009	37
Block: 0042021010	87
Block: 0042021011	64
Block: 0042021012	72
Block: 0042021013	63
Block: 0042021014	30
Block: 0042021015	42
Block: 0042021016	155
Block: 0042021017	44
Block: 0042021018	69
Block: 0042021019	59
Block: 0042021020	42
Block: 0042021021	41
Block: 0042021022	33
Block: 0042021023	94
Block: 0042021024	30
Block: 0042021025	72
Block: 0042021026	26
Block: 0042021027	176
Block: 0042021028	32
Block: 0042021029	75
Block: 0042021030	189
Block: 0042021031	0
Block: 0042021032	0
Block: 0042021033	0
Block: 0042021034	0

POPULATION

District 030 (continued)

Greene MO County (continued)

Block: 0042021035	40
Block: 0042021036	49
Block: 0042022000	0
Block: 0042022001	0
Block: 0042022002	0
Block: 0042022003	0
Block: 0042022004	0
Block: 0042022005	0
Block: 0042022006	0
Block: 0042022007	5
Block: 0042022008	0
Block: 0042022009	0
Block: 0042022010	0
Block: 0042022011	0
Block: 0042022012	0
Block: 0042022013	0
Block: 0042022014	0
Block: 0042022015	0
Block: 0042022016	0
Block: 0042022017	0
Block: 0042022018	2
Block: 0042022019	0
Block: 0042022020	0
Block: 0042022021	0
Block: 0042022022	0
Block: 0042022023	0
Block: 0042022024	0
Block: 0042022025	0
Block: 0042022026	0
Block: 0042022027	0
Block: 0042022028	0
Block: 0042022029	8
Block: 0042022030	0
Block: 0042022031	0
Block: 0042022032	0
Block: 0042022033	0
Block: 0042022034	0
Block: 0042022035	0
Block: 0042022036	245
Block: 0042022037	35
Block: 0042022038	46
Block: 0042022039	63
Block: 0042022040	42
Block: 0042022041	63
Block: 0042022042	63
Block: 0042022043	51
Block: 0042022044	21
Block: 0042022045	49
Block: 0042022046	52

POPULATION

District 030 (continued)

Greene MO County (continued)

Block: 0042022047	50
Block: 0042022048	0
Block: 0042022049	0
Block: 0042022050	0
Block: 0042022051	1
Block: 0042022054	0
Block: 0042022058	338
Block: 0042022059	57
Block: 0042022060	75
Block: 0042022061	60
Block: 0042022062	90
Block: 0042022063	54
Block: 0042022064	112
Block: 0042022065	69
Block: 0042022068	0
Block: 0042022069	0
Block: 0042022070	0
Block: 0042022071	0
Block: 0042022072	0
Block: 0042022073	0
Block: 0042023001	0
Block: 0042023002	71
Block: 0042023003	109
Block: 0042023004	1,332
Block: 0042023005	33
Block: 0042023006	44
Block: 0042023007	83
Block: 0042023008	66
Block: 0042023009	37
Block: 0042023010	59
Block: 0042023011	2
Block: 0042023012	53
Block: 0042023013	44
Block: 0042023014	0
Block: 0042023015	78
Block: 0042023016	26
Block: 0042023017	0
Block: 0042023021	128
Block: 0042023022	0
Block: 0042023023	0
Block: 0042023024	0
Block: 0042023025	0
Block: 0042023026	80
Block: 0042023029	54
Block: 0042023031	0
Block: 0043012136	0
Block: 0043012137	0
Block: 0043012138	0
Block: 0048012207	0

**POPULATION**

**District 030** (continued)

Greene MO County (continued)

<b>VTD 2nd Camp A Subtotal</b>	<b>6,996</b>
VTD: 2nd Camp B	2,534
VTD: 2nd Camp C	2,198
VTD: 2nd Camp CN	1,899
VTD: 2nd Franklin	
Block: 0044004005	0
Block: 0052002108	0
<b>VTD 2nd Franklin Subtotal</b>	<b>0</b>
VTD: 2nd N Camp	
Block: 0044004033	0
Block: 0045002022	0
Block: 0045002025	0
Block: 0045002027	0
Block: 0045002032	0
Block: 0045002038	0
Block: 0045002039	0
Block: 0045002050	0
Block: 0045002070	0
Block: 0045002088	0
<b>VTD 2nd N Camp Subtotal</b>	<b>0</b>
VTD: 2nd Robberson	
Block: 0044004004	0
Block: 0044004006	0
Block: 0051002005	70
Block: 0051002014	71
Block: 0051002020	0
Block: 0051002021	28
Block: 0051002040	1
Block: 0051002041	1
Block: 0051002042	0
Block: 0052001011	15
Block: 0052001012	0
Block: 0052001015	10
Block: 0052001016	0
Block: 0052001017	20
Block: 0052001018	13
Block: 0052002080	3
Block: 0052002090	0
Block: 0052002091	0
Block: 0052002093	0
Block: 0052002094	0
Block: 0052002095	0
Block: 0052002096	0
Block: 0052002097	0
Block: 0052002098	0
Block: 0052002099	48
Block: 0052002100	0
Block: 0052002105	0
Block: 0052002106	0

**POPULATION**

**District 030** (continued)

Greene MO County (continued)	
Block: 0052002107	15
Block: 0052002109	0
<b>VTD 2nd Robberson Subtotal</b>	<b>295</b>
VTD: 30A	2,531
VTD: 30B	1,517
VTD: 31A	1,405
VTD: 31B	1,693
VTD: 31C	2,608
VTD: 32A	1,721
VTD: 32B	2,170
VTD: 32C	1,104
VTD: 33A	1,356
VTD: 33B	1,478
VTD: 34A	3,154
VTD: 34B	2,201
VTD: 34C	5,185
VTD: 35A	3,934
VTD: 35B	4,842
VTD: 36A	2,502
VTD: 37A	1,622
VTD: 37B	1,811
VTD: 37C	1,760
VTD: 38A	1,153
VTD: 38B	2,302
VTD: 39A	3,638
VTD: 39B	
Block: 0026004013	0
Block: 0026004014	0
Block: 0026004015	0
Block: 0026004037	0
Block: 0026004038	0
Block: 0038002017	0
Block: 0038002018	0
Block: 0038002019	0
Block: 0038002020	0
Block: 0038002021	248
Block: 0038002022	35
Block: 0038002023	63
Block: 0038002034	0
Block: 0038002035	20
Block: 0038002062	0
Block: 0038002063	0
Block: 0038002064	1
Block: 0038002065	0
Block: 0038002066	0
Block: 0038002067	0
Block: 0038002068	0
Block: 0038002069	0
Block: 0038002070	0

POPULATION

District 030 (continued)

Greene MO County (continued)

Block: 0038002071	0
Block: 0038002072	0
Block: 0038002073	0
Block: 0038002074	0
Block: 0038002075	0
Block: 0038002076	0
Block: 0038002082	0
Block: 0038002083	0
Block: 0038002090	0
Block: 0038002091	0
Block: 0038002092	0
Block: 0038003011	0
Block: 0038003012	0
Block: 0038003013	0
Block: 0038003014	0
Block: 0038003015	0
Block: 0038003016	0
Block: 0038003017	0
Block: 0038003018	0
Block: 0038003019	0
Block: 0038003020	0
Block: 0038003021	0
Block: 0038003022	0
Block: 0038003028	0
Block: 0038003032	6
Block: 0038003033	0
Block: 0038003034	0
Block: 0039001000	0
Block: 0039001007	82
Block: 0039001008	0
Block: 0039001009	54
Block: 0039001010	44
Block: 0039001011	127
Block: 0039001012	4
Block: 0039001013	56
Block: 0039001014	0
Block: 0039001015	0
Block: 0039001016	0
Block: 0039001017	87
Block: 0039001018	40
Block: 0039001019	142
Block: 0039001020	44
Block: 0039001021	48
Block: 0039001022	0
Block: 0039001023	2
Block: 0039001024	0
Block: 0039001025	49
Block: 0039001026	0
Block: 0039001027	39



POPULATION

District 030 (continued)

Greene MO County (continued)

Block: 0039001028	31
Block: 0039001029	12
Block: 0039001030	28
Block: 0039001031	208
Block: 0039001032	0
Block: 0039001033	48
Block: 0039001034	1
Block: 0039001035	21
Block: 0039001036	55
Block: 0039001037	48
Block: 0039001038	48
Block: 0039001039	223
Block: 0039001040	9
Block: 0039001041	70
Block: 0039001042	16
Block: 0039001043	32
Block: 0039001044	67
Block: 0039001045	75
Block: 0039001046	0
Block: 0039001047	0
Block: 0039001048	50
Block: 0039001049	55
Block: 0039001050	44
Block: 0039001051	48
Block: 0039001052	0
Block: 0039002000	0
Block: 0039002001	0
Block: 0039002002	0
Block: 0039002004	0
Block: 0039002005	0
Block: 0039002006	0
Block: 0039002007	0
Block: 0039002008	0
Block: 0039002011	0
Block: 0039002012	0
Block: 0039002013	368
Block: 0039002014	0
Block: 0039002015	0
Block: 0039002016	0
Block: 0039002017	92
Block: 0039002018	47
Block: 0039002019	0
Block: 0039002020	80
Block: 0039002021	0
Block: 0039002022	25
Block: 0039002023	0
Block: 0039002024	32
Block: 0039002025	0
Block: 0039002026	0

**POPULATION**

**District 030 (continued)**

Greene MO County (continued)

Block: 0039002035	0
Block: 0039002036	0
Block: 0039002038	0
Block: 0039002039	0
Block: 0039002040	0
Block: 0039002041	0
Block: 0039002042	58
Block: 0040022009	0
Block: 0040022010	0
Block: 0040022011	9
Block: 0040022012	0
Block: 0040022013	28
Block: 0040022014	0
Block: 0040022015	16
Block: 0040022021	0
Block: 0040022022	0
Block: 0040022024	0
Block: 0040022025	0
Block: 0040022026	0
Block: 0040022027	0
Block: 0040022028	0
Block: 0040022029	0
Block: 0040022030	0
Block: 0040022065	0
<b>VTD 39B Subtotal</b>	<b>3,135</b>
VTD: 39C	
Block: 0039002027	0
Block: 0040021000	29
Block: 0040021001	15
Block: 0040021002	121
Block: 0040021003	0
Block: 0040021004	53
Block: 0040021005	30
Block: 0040021006	13
Block: 0040021007	244
Block: 0040021008	57
Block: 0040021009	38
Block: 0040021010	69
Block: 0040021011	4
Block: 0040021012	180
Block: 0040021013	531
Block: 0040021014	49
Block: 0040021015	122
Block: 0040021016	258
Block: 0040021017	37
Block: 0040021018	0
Block: 0040021019	107
Block: 0040021020	42
Block: 0040021021	0

**POPULATION**

**District 030** (continued)

Greene MO County (continued)

Block: 0040021023	27
Block: 0040021024	53
Block: 0040021025	47
Block: 0040021026	16
Block: 0040021027	57
Block: 0040021029	0
Block: 0040021031	28
Block: 0040021032	0
Block: 0040021033	54
Block: 0040021034	36
Block: 0040021035	79
Block: 0040021038	20
Block: 0040021039	35
Block: 0040021040	33
Block: 0040021041	0
Block: 0040021051	29
Block: 0040022004	0
Block: 0040022005	3
Block: 0040022006	116
Block: 0040022007	8
Block: 0040022008	0
Block: 0040022016	128
Block: 0040022017	42
Block: 0040022018	19
Block: 0040022019	0
Block: 0040022020	0
<b>VTD 39C Subtotal</b>	<b>2,829</b>
VTD: 3A	1,136
VTD: 3B	3,282
VTD: 3rd N Camp A	2,473
VTD: 3rd N Camp B	
Block: 0043011026	0
Block: 0043021027	0
Block: 0043021028	5
Block: 0043021029	67
Block: 0043021030	32
Block: 0043021031	38
Block: 0043021032	0
Block: 0043021033	20
Block: 0043021034	5
Block: 0043021035	3
Block: 0043021036	0
Block: 0043021038	0
Block: 0043021039	38
Block: 0043021041	0
Block: 0043021042	3
Block: 0043021044	26
Block: 0043021051	0
Block: 0043021064	0

POPULATION

District 030 (continued)

Greene MO County (continued)

Block: 0043021070	0
Block: 0043021083	0
Block: 0043021084	0
Block: 0043021085	0
Block: 0043021086	0
Block: 0043021087	0
Block: 0043021088	0
Block: 0043021089	0
Block: 0043021090	0
Block: 0043021099	36
Block: 0043021101	0
Block: 0043021102	0
Block: 0043021103	0
Block: 0043021104	6
Block: 0043021105	0
Block: 0043021115	0
Block: 0043021116	0
Block: 0043021117	0
Block: 0043021119	40
Block: 0043021120	0
Block: 0043021121	0
Block: 0043021123	29
Block: 0043021124	0
Block: 0043021125	0
Block: 0043021126	46
Block: 0043021127	176
Block: 0043021128	4
Block: 0043021130	0
Block: 0043021131	9
Block: 0043021132	16
Block: 0043021133	8
Block: 0043021134	0
Block: 0043021135	50
Block: 0043021136	7
Block: 0043021139	18
Block: 0043021140	9
Block: 0043021141	24
Block: 0043021142	30
Block: 0043021143	68
Block: 0043021153	12
Block: 0043021160	3
Block: 0043021167	0
Block: 0043021168	0
Block: 0043021169	0
Block: 0043021177	5
Block: 0043021182	0
Block: 0043021183	0
Block: 0043021184	0
Block: 0043021185	0

POPULATION

District 030 (continued)

Greene MO County (continued)

Block: 0043021186	0
Block: 0043021187	0
Block: 0043021188	0
Block: 0043021196	0
Block: 0043021197	0
Block: 0043021199	0
Block: 0043021200	0
Block: 0043021201	0
Block: 0043021202	0
Block: 0043021203	0
Block: 0043021204	0
Block: 0043021205	2
Block: 0043021206	0
Block: 0043021209	17
Block: 0043021210	0
Block: 0043021211	0
Block: 0043021212	0
Block: 0043021213	0
Block: 0043021214	5
Block: 0043021215	0
Block: 0043021219	0
Block: 0043021220	0
Block: 0043021221	0
Block: 0043021222	0
Block: 0043021223	0
Block: 0043021229	0
Block: 0043021230	0
Block: 0043021231	0
Block: 0043022029	3
Block: 0043022030	0
Block: 0043022031	0
Block: 0043022032	0
Block: 0043022033	0
Block: 0043022034	0
Block: 0043022035	0
Block: 0043022036	0
Block: 0043022037	0
Block: 0043022038	0
Block: 0043022039	0
Block: 0043022040	0
Block: 0043022041	6
Block: 0043022042	2
Block: 0043022043	0
Block: 0043022044	0
Block: 0043022045	0
Block: 0043022048	2
Block: 0043022049	0
Block: 0043022050	0
Block: 0043022051	0

**POPULATION**

**District 030 (continued)**

Greene MO County (continued)

Block: 0043022052	0
Block: 0043022053	0
Block: 0043022055	0
Block: 0043022056	0
Block: 0043022057	0
Block: 0043022058	0
Block: 0043022059	0
Block: 0043022060	0
Block: 0043022061	0
Block: 0043022089	0
Block: 0043022090	0
Block: 0051002013	38
Block: 0051002039	41
Block: 0051002045	0
Block: 0051002046	26
Block: 0051002047	0
Block: 0056001015	10
Block: 0056001016	0
Block: 0056001032	0
Block: 0056001033	0
Block: 0056001034	0
Block: 0056001035	0
Block: 0056001037	0
Block: 0056001038	0
<b>VTD 3rd N Camp B Subtotal</b>	<b>985</b>
VTD: 40A	2,032
VTD: 40B	1,792
VTD: 41A	2,547
VTD: 41B	1,533
VTD: 42A	
Block: 0028001068	0
Block: 0029002008	118
Block: 0029002009	18
Block: 0029002010	19
Block: 0029002011	27
Block: 0029002012	30
Block: 0029002013	0
Block: 0029002014	0
Block: 0029002015	4
Block: 0029002016	37
Block: 0029002017	36
Block: 0029002018	31
Block: 0029002019	40
Block: 0029002020	33
Block: 0029002021	46
Block: 0029002022	0
Block: 0029002023	0
Block: 0029002024	38
Block: 0029002025	38

POPULATION

District 030 (continued)

Greene MO County (continued)

Block: 0029002026	0
Block: 0029002027	0
Block: 0029002028	0
Block: 0029002029	0
Block: 0029002030	0
Block: 0029002031	0
Block: 0029003001	54
Block: 0029003002	39
Block: 0029003016	37
Block: 0029003017	16
Block: 0029003018	47
Block: 0029003019	31
Block: 0029003020	24
Block: 0029003021	124
Block: 0029003022	55
Block: 0029003023	0
Block: 0029003024	0
Block: 0029003025	49
Block: 0029003026	0
Block: 0029003027	60
Block: 0029003028	67
Block: 0029003029	62
Block: 0029003030	148
Block: 0029003031	30
Block: 0029003032	31
Block: 0029003033	40
Block: 0029003034	56
Block: 0029003035	56
Block: 0029003036	0
Block: 0029003037	72
Block: 0029003038	0
Block: 0029003039	0
Block: 0029003040	0
Block: 0029003041	0
Block: 0029003042	0
Block: 0029003043	0
Block: 0029003044	0
Block: 0029003045	0
Block: 0029003046	0
Block: 0029003047	35
Block: 0029003048	35
Block: 0029003049	41
Block: 0029003050	0
Block: 0029003051	33
Block: 0029003052	43
Block: 0029003053	29
Block: 0040011072	0
Block: 0040011073	0
Block: 0040011074	0

**POPULATION**

**District 030 (continued)**

Greene MO County (continued)

Block: 0040011076	0
Block: 0040011077	0
Block: 0040011088	0
Block: 0040011089	0
Block: 0040011090	0
Block: 0040011091	0
Block: 0040011116	0
Block: 0040011117	0
Block: 0040031009	0
Block: 0040031010	0
Block: 0040031013	0
Block: 0040031033	0
Block: 0040031034	0
Block: 0040031035	0
Block: 0040031038	0
Block: 0040031039	0
Block: 0040031040	0
Block: 0040031041	0
Block: 0040031042	0
Block: 0040031043	0
Block: 0040031044	0
Block: 0040031045	132
Block: 0040031046	0
Block: 0040031047	0
Block: 0040031048	0
Block: 0040031049	0
Block: 0040031053	109
Block: 0040031054	0
Block: 0040031055	56
Block: 0040031056	62
Block: 0040031062	0
Block: 0040031068	0
Block: 0040031072	6
Block: 0041031000	0
Block: 0041031001	0
Block: 0041031002	341
Block: 0041031003	20
Block: 0041031004	23
Block: 0041031005	48
Block: 0041031006	51
Block: 0041031007	37
Block: 0041031008	0
Block: 0041031009	168
Block: 0041031010	28
Block: 0041031011	55
Block: 0041031012	21
Block: 0041031013	27
Block: 0041031014	0
Block: 0041031015	0



**POPULATION**

**District 030** (continued)

Greene MO County (continued)

Block: 0041031016	0
Block: 0041031029	0
Block: 0041031030	0
Block: 0041031031	140
Block: 0041031032	0
Block: 0041031037	0
Block: 0041031038	0
Block: 0041031039	0
Block: 0041031059	14
Block: 0041031070	0
Block: 0041031071	0
Block: 0041031072	0
Block: 0041031073	0
Block: 0041031074	0
Block: 0041032000	0
Block: 0041032001	0
Block: 0041032002	365
Block: 0041032003	0
Block: 0041032005	0
Block: 0041032007	0
Block: 0041032008	0
Block: 0041032009	0
Block: 0041032010	0
Block: 0041032011	0
Block: 0041032054	0
Block: 0041032055	0
Block: 0041032056	0
Block: 0041032057	0
Block: 0041032059	0
Block: 0041032060	0
Block: 0041032061	0
Block: 0041032075	0

**VTD 42A Subtotal** **3,532**

VTD: 42B

Block: 0029001009	206
Block: 0029001010	0
Block: 0029001011	22
Block: 0029001012	28
Block: 0029001013	0
Block: 0029001014	51
Block: 0029001015	43
Block: 0029001016	25
Block: 0029001024	30
Block: 0029003004	60
Block: 0029003005	0
Block: 0029003006	69
Block: 0029003007	133
Block: 0029003008	41
Block: 0029003009	27

POPULATION

District 030 (continued)

Greene MO County (continued)

Block: 0029003010	0
Block: 0029003011	0
Block: 0029003012	0
Block: 0029003013	0
Block: 0029003014	0
Block: 0029003015	0
Block: 0030022000	130
Block: 0030022001	169
Block: 0030022002	0
Block: 0030022003	0
Block: 0030022008	36
Block: 0030022009	161
Block: 0030022010	42
Block: 0030022011	23
Block: 0030022012	23
Block: 0030022013	7
Block: 0030022019	38
Block: 0030022020	20
Block: 0030022021	21
Block: 0030022022	133
Block: 0030022023	0
Block: 0030022024	46
Block: 0030022025	34
Block: 0030022026	0
Block: 0030022027	0
Block: 0030022028	0
Block: 0030022029	0
Block: 0030022030	0
Block: 0030022031	30
Block: 0030022032	2
Block: 0030022033	49
Block: 0030022034	26
Block: 0030022035	0
Block: 0030022036	0
Block: 0030022037	201
Block: 0030022038	0
Block: 0030022039	0
Block: 0030022040	189
Block: 0030022041	0
Block: 0030022042	0
Block: 0030022043	0
Block: 0030022044	0
Block: 0030022045	47
Block: 0030022046	0
Block: 0030022047	0
Block: 0030022048	26
Block: 0030022049	0
Block: 0030022050	0
Block: 0030022051	0

**POPULATION**

**District 030** (continued)

Greene MO County (continued)

Block: 0030022052	0
Block: 0030022053	0
Block: 0041021000	0
Block: 0041021001	0
Block: 0041021016	0
Block: 0041021017	0
Block: 0041021021	104
Block: 0041021022	0
Block: 0041021023	0
Block: 0041021024	0
Block: 0041021039	0
Block: 0041021040	1
Block: 0041021043	0
Block: 0041031019	0
Block: 0041031020	0
<b>VTD 42B Subtotal</b>	<b>2,293</b>
VTD: 42C	1,516
VTD: 44A	2,061
VTD: 44B	1,534
VTD: 44C	1,295
VTD: 45A	1,414
VTD: 45B	1,218
VTD: 4A	1,102
VTD: 4B	2,117
VTD: 5A	1,159
VTD: 5B	1,637
VTD: 6A	2,246
VTD: 6B	2,558
VTD: 7A	1,821
VTD: 7B	2,226
VTD: 7C	2,745
VTD: 9A	2,014
VTD: 9B	4,035
VTD: Battlefield A	
Block: 0042022055	0
Block: 0042022056	0
Block: 0042022057	0
Block: 0042022066	0
Block: 0042022067	0
<b>VTD Battlefield A Subtotal</b>	<b>0</b>
VTD: Battlefield B	
Block: 0041011019	0
Block: 0041011020	0
Block: 0041011025	0
<b>VTD Battlefield B Subtotal</b>	<b>0</b>
VTD: Cherokee	
Block: 0040011065	4
Block: 0040011069	3
Block: 0040011071	0

**POPULATION**

**District 030** (continued)

Greene MO County (continued)

Block: 0040011075	0
Block: 0040011078	0
Block: 0040011085	0
Block: 0040011124	2
Block: 0040021022	14
Block: 0040021042	0
Block: 0040021046	0
Block: 0040021047	0
Block: 0040021048	0
Block: 0040031007	0
Block: 0040031036	0
Block: 0040031037	0
Block: 0040031066	0
Block: 0040031067	0
Block: 0040031069	0
Block: 0040031070	0
Block: 0040031071	0

**VTD Cherokee Subtotal** **23**

VTD: Clay B

Block: 0038002028	0
-------------------	---

**VTD Clay B Subtotal** **0**

VTD: Clay C

Block: 0037003056	0
Block: 0038002036	12
Block: 0038002038	0
Block: 0038002040	3
Block: 0038002114	0
Block: 0038004006	0
Block: 0038004007	0
Block: 0038004021	2
Block: 0038004022	0
Block: 0038004051	58
Block: 0038004059	88
Block: 0038004060	0
Block: 0038004062	55
Block: 0038004064	6
Block: 0038004069	185
Block: 0038004071	64
Block: 0038004083	0
Block: 0038004084	1
Block: 0038004086	15
Block: 0038004087	2

**VTD Clay C Subtotal** **491**

VTD: Wilson A

Block: 0030021036	122
Block: 0030021037	10
Block: 0030021038	52
Block: 0030021039	74
Block: 0030021040	0

**POPULATION**

**District 030 (continued)**

Greene MO County (continued)

Block: 0030021041	549
Block: 0030021042	0
Block: 0030021043	139
Block: 0030021052	0
Block: 0030022004	144
Block: 0030022005	55
Block: 0030022006	55
Block: 0030022007	125
Block: 0030022014	151
Block: 0030022015	77
Block: 0030022016	3
Block: 0030022017	16
Block: 0030022018	1
Block: 0030023000	0
Block: 0030023001	2
Block: 0030023002	24
Block: 0030023003	904
Block: 0030023004	82
Block: 0030023005	59
Block: 0030023006	72
Block: 0030023007	82
Block: 0030023008	43
Block: 0030023009	70
Block: 0030023010	40
Block: 0030023011	43
Block: 0030023012	15
Block: 0030023013	16
Block: 0030023014	0
Block: 0030023015	44
Block: 0030023016	115
Block: 0030023017	2
Block: 0030023018	29
Block: 0030023019	0
Block: 0030023020	0
Block: 0030023021	0
Block: 0030023022	0
Block: 0030023023	0
Block: 0030023024	0
Block: 0030023025	23
Block: 0030023026	4
Block: 0041021008	0
Block: 0041021009	52
Block: 0041021010	148
Block: 0041021011	2
Block: 0041021012	120
Block: 0041021013	349
Block: 0041021014	36
Block: 0041021015	25
Block: 0041021018	0

**POPULATION**

**District 030 (continued)**

Greene MO County (continued)	
Block: 0041021019	0
Block: 0041021020	17
Block: 0041021025	517
Block: 0041021026	32
Block: 0041021027	26
Block: 0041021028	0
Block: 0041021029	53
Block: 0041021030	47
Block: 0041021031	30
Block: 0041021032	0
Block: 0041021034	0
Block: 0041021035	40
Block: 0041021036	79
Block: 0041021037	24
Block: 0041021038	44
Block: 0041021041	7
Block: 0041021042	0
Block: 0041021044	1
Block: 0041021049	43
Block: 0041021050	68
Block: 0041021051	0
Block: 0041021052	2
Block: 0041021075	41
Block: 0041021076	67
<b>VTD Wilson A Subtotal</b>	<b>5,112</b>
VTD: Wilson C	
Block: 0041031075	17
Block: 0041032004	0
Block: 0041032006	0
Block: 0041032015	0
Block: 0041032051	1
Block: 0041032052	0
Block: 0041032053	0
Block: 0041032092	0
Block: 0041032098	0
<b>VTD Wilson C Subtotal</b>	<b>18</b>
<b>Greene MO County Subtotal</b>	<b>176,322</b>
<b>District 030 Subtotal</b>	<b>176,322</b>
<b>District 031</b>	
Barton MO County	12,402
Bates MO County	17,049
Cass MO County	99,478
Henry MO County	22,272
Vernon MO County	21,159
<b>District 031 Subtotal</b>	<b>172,360</b>
<b>District 032</b>	

**POPULATION**

**District 032 (continued)**

Dade MO County	7,883
Jasper MO County	117,404
Newton MO County	58,114
<b>District 032 Subtotal</b>	<b>183,401</b>

**District 033**

Douglas MO County	13,684
Howell MO County	40,400
Oregon MO County	10,881
Ozark MO County	9,723
Ripley MO County	14,100
Texas MO County	26,008
Webster MO County	36,202
Wright MO County	18,815
<b>District 033 Subtotal</b>	<b>169,813</b>

**District 034**

Buchanan MO County	89,201
Platte MO County	89,322
<b>District 034 Subtotal</b>	<b>178,523</b>

<b>State totals</b>	<b>5,988,927</b>
---------------------	------------------

